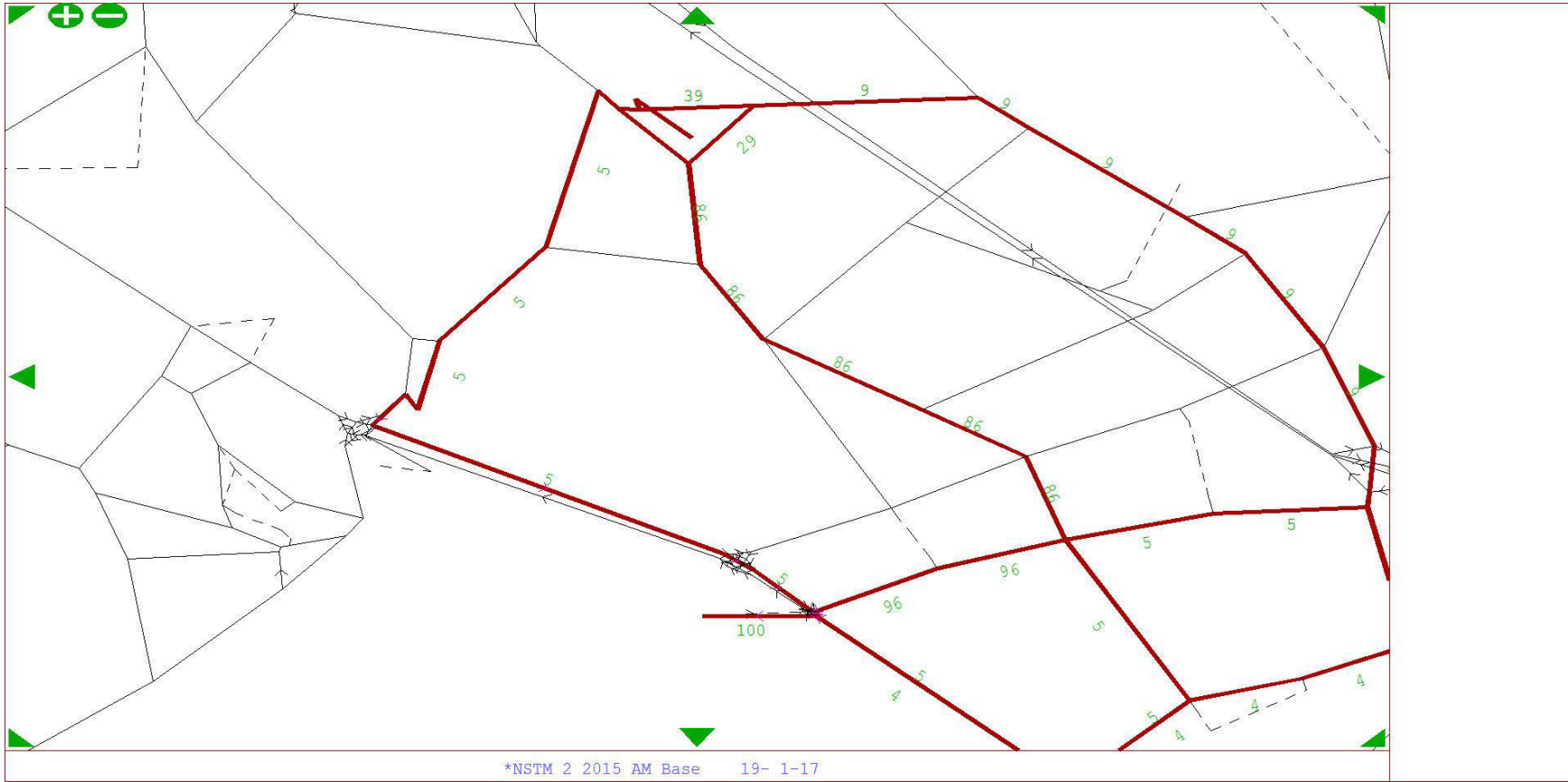
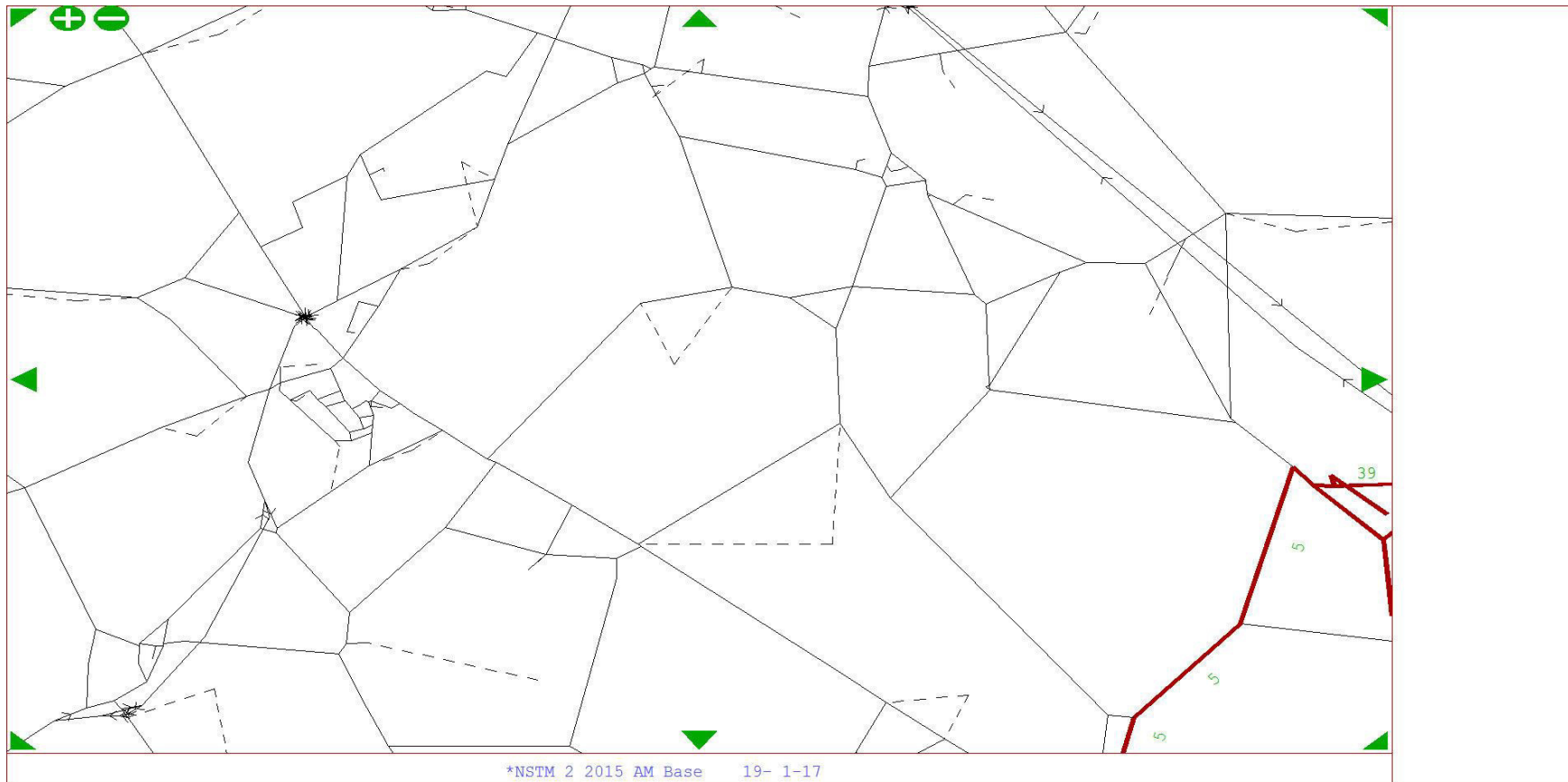


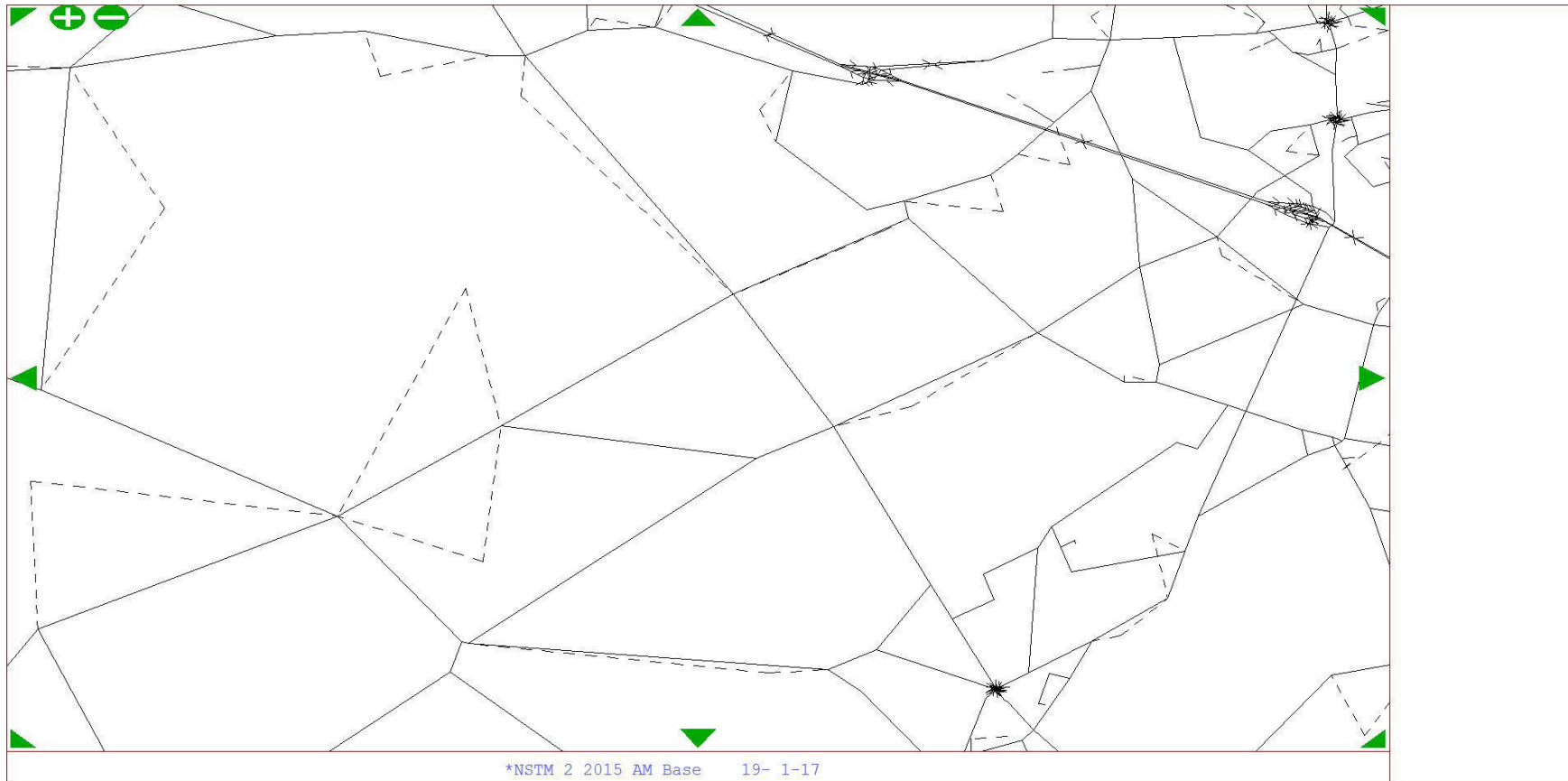
From Zone 650 To Zone 603 - User Class 1



From Zone 650 To Zone 603 - User Class 2

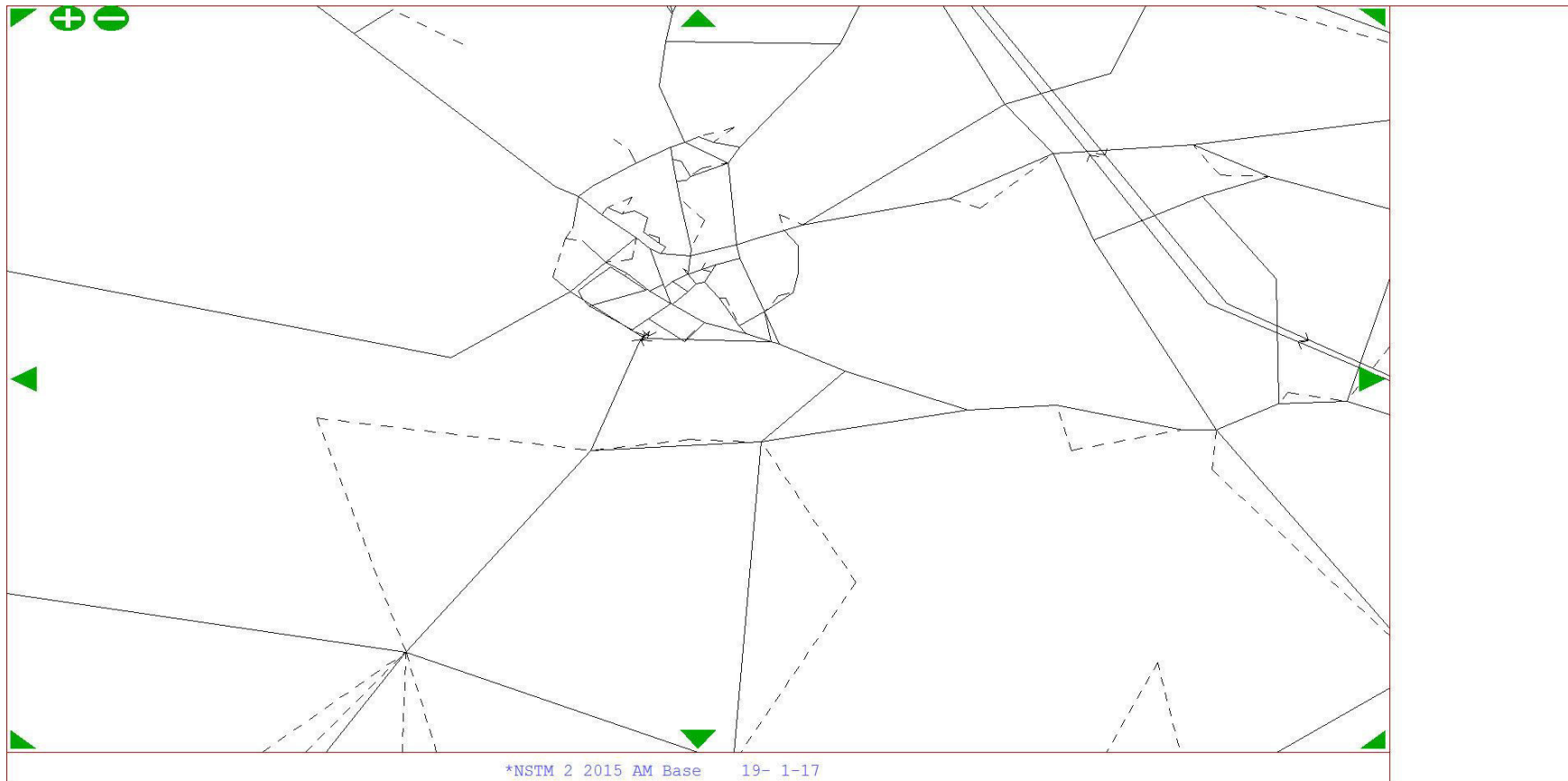


From Zone 650 To Zone 603 - User Class 3

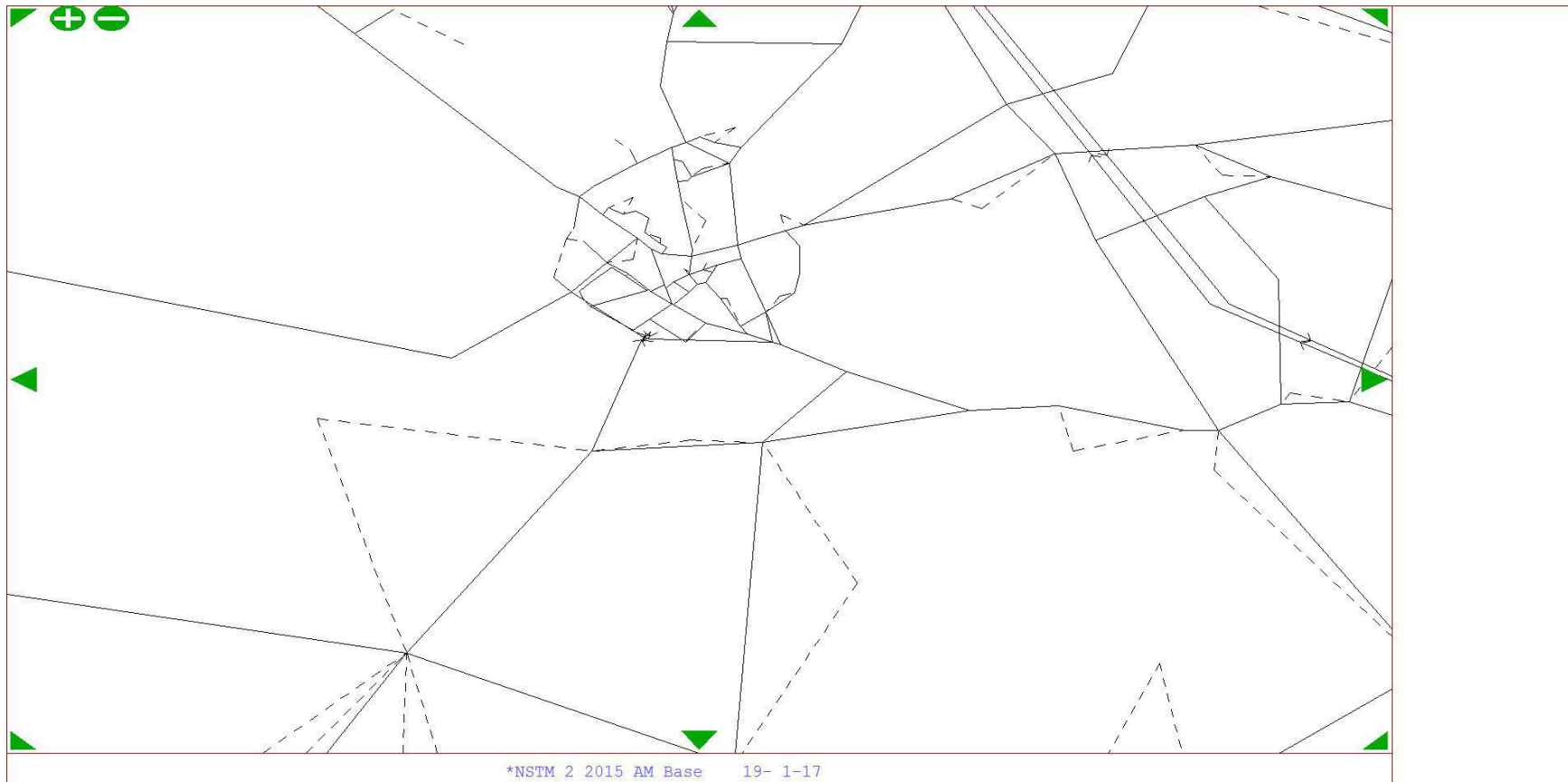


*NSTM 2 2015 AM Base 19- 1-17

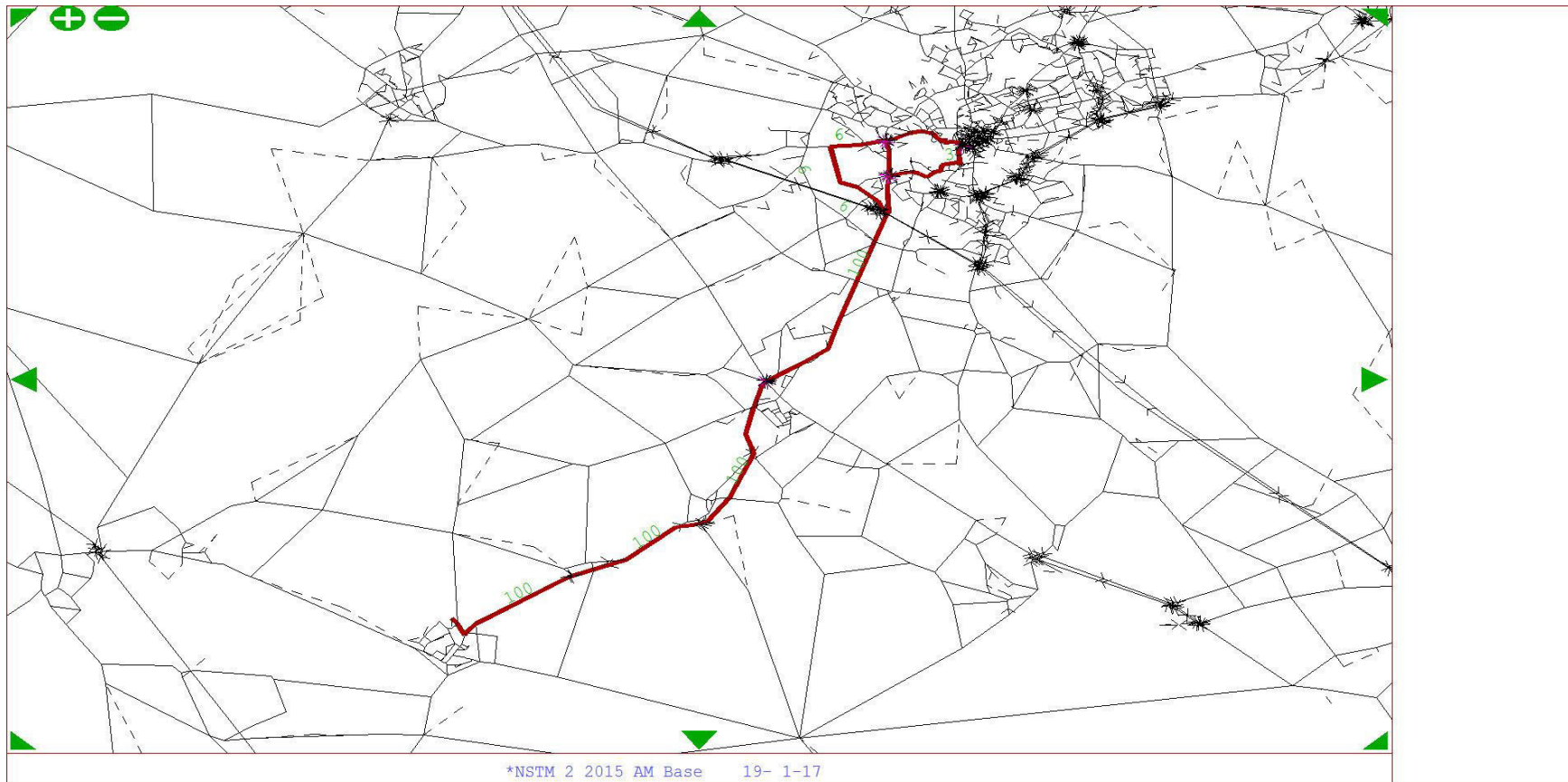
From Zone 650 To Zone 603 - User Class 4



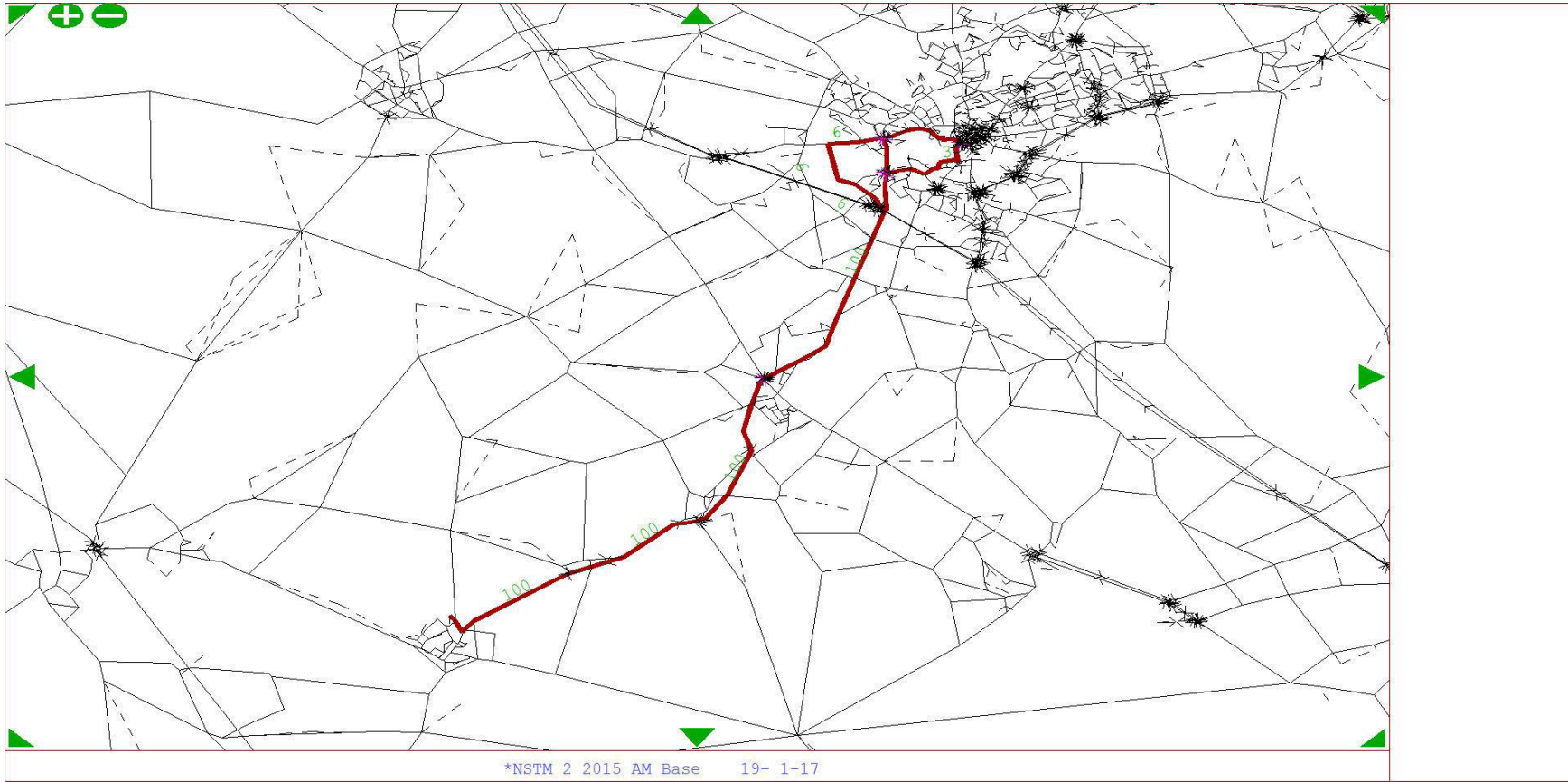
From Zone 650 To Zone 603 - User Class 5



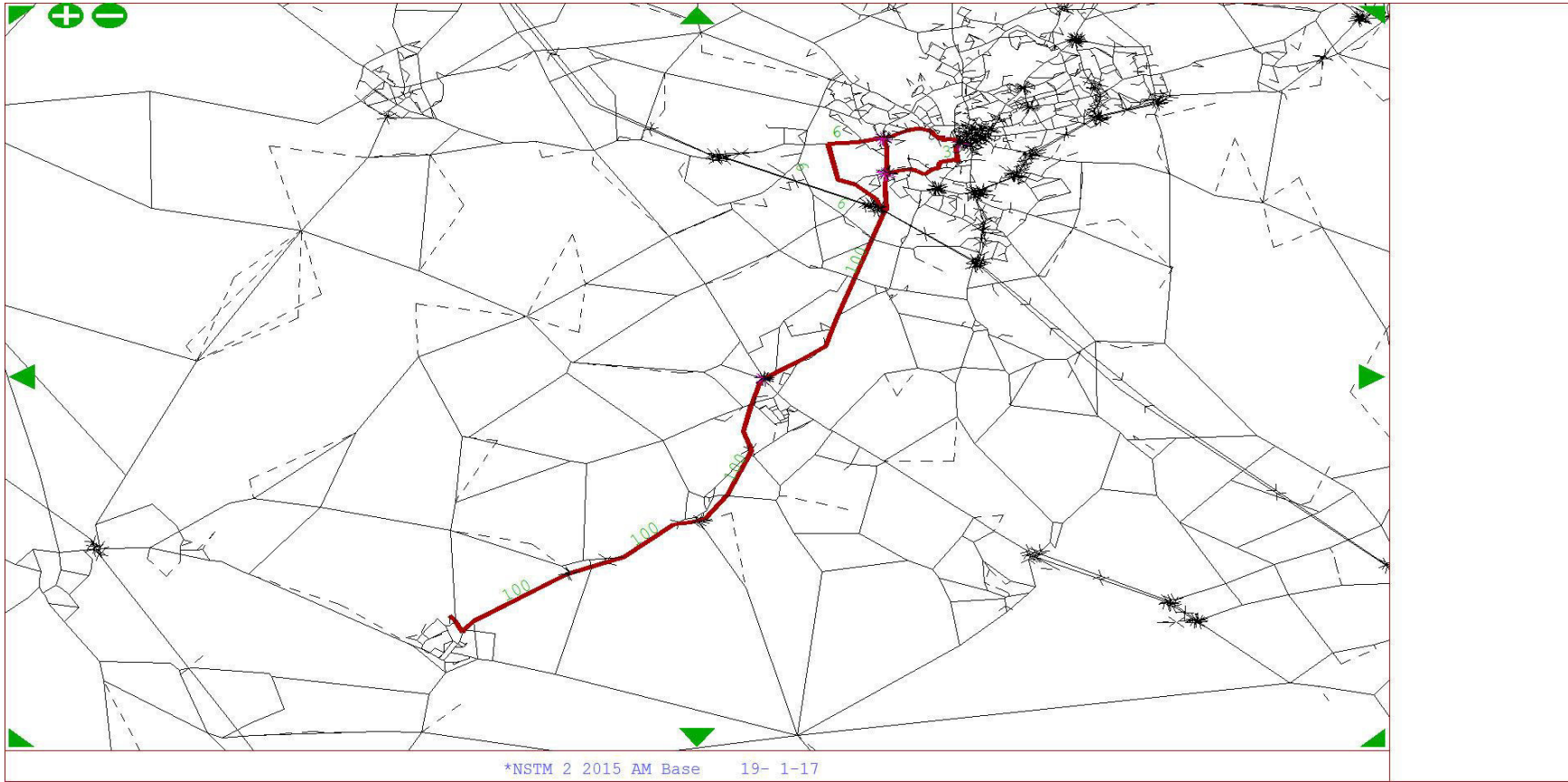
From Zone 11 To Zone 453 - User Class 1



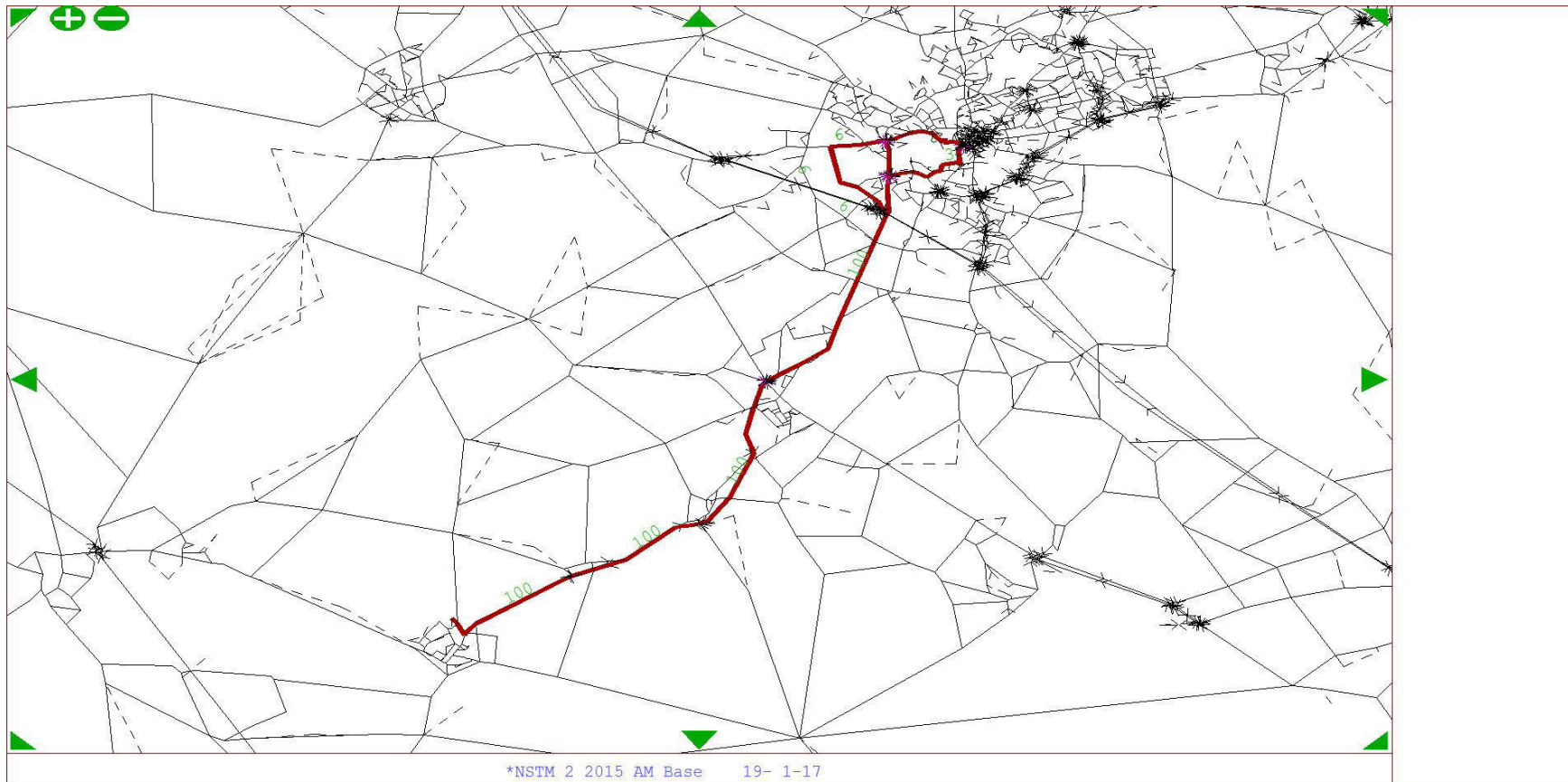
From Zone 11 To Zone 453 - User Class 2



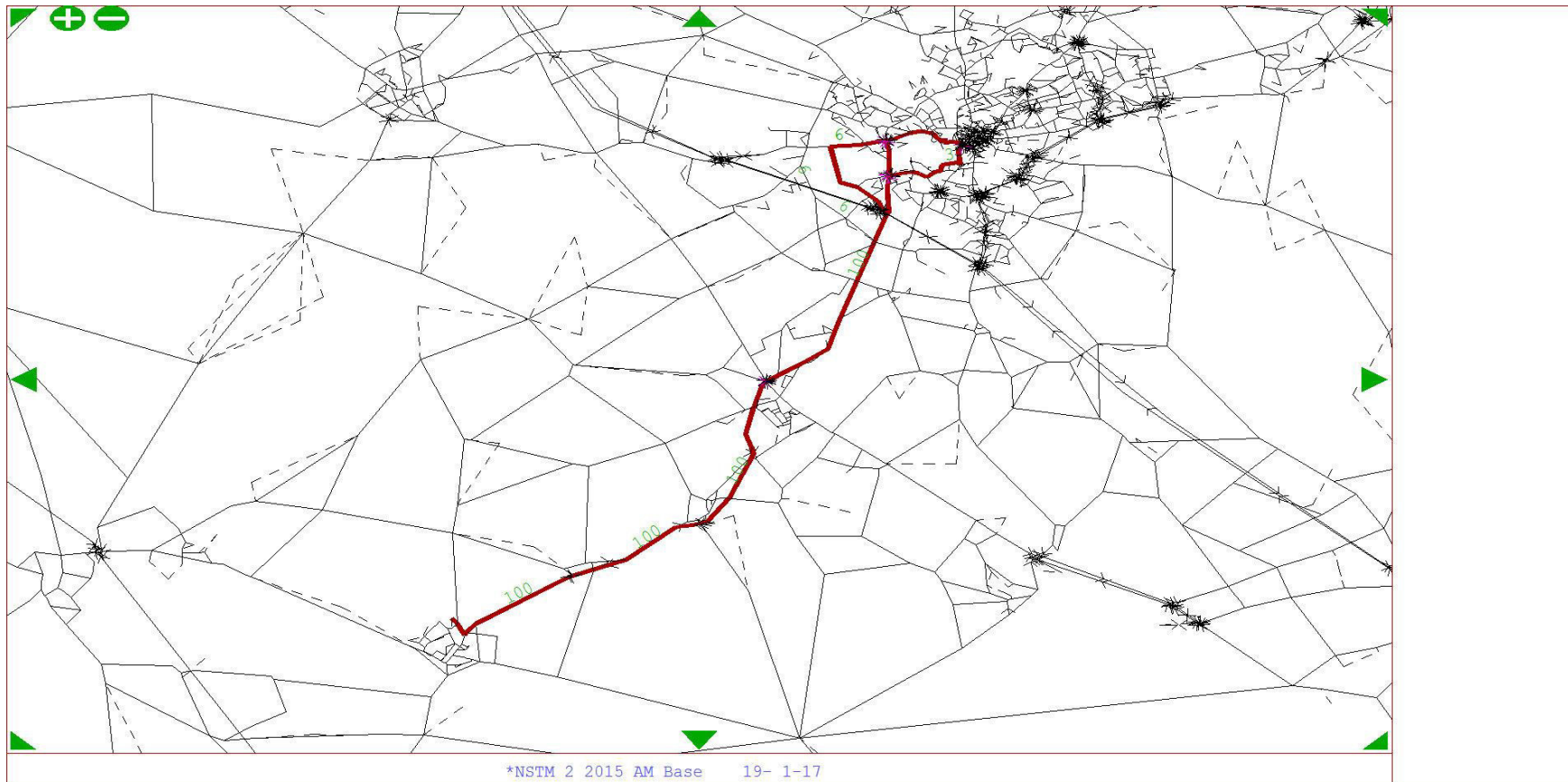
From Zone 11 To Zone 453 - User Class 3



From Zone 11 To Zone 453 - User Class 4

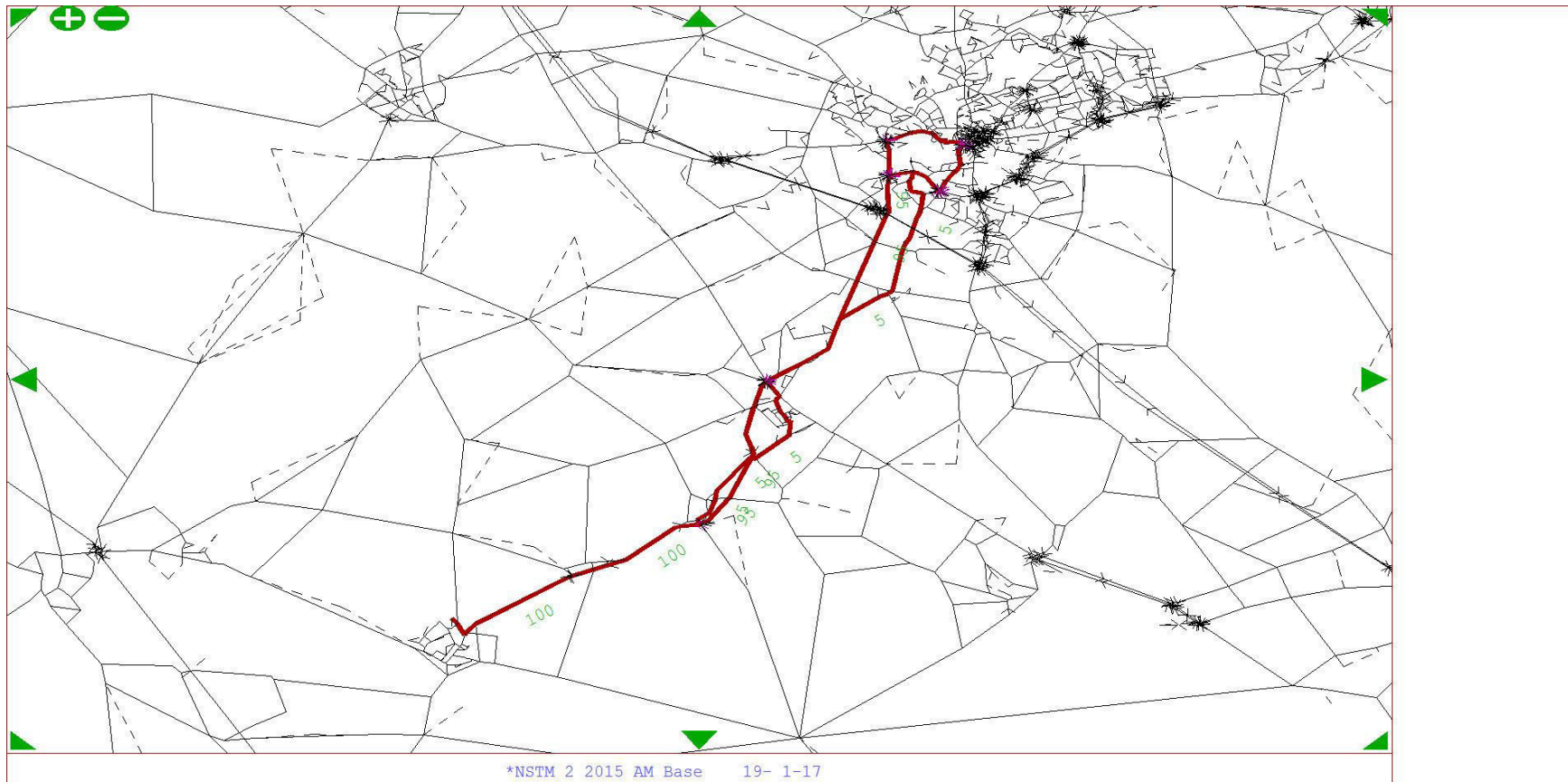


From Zone 11 To Zone 453 - User Class 5

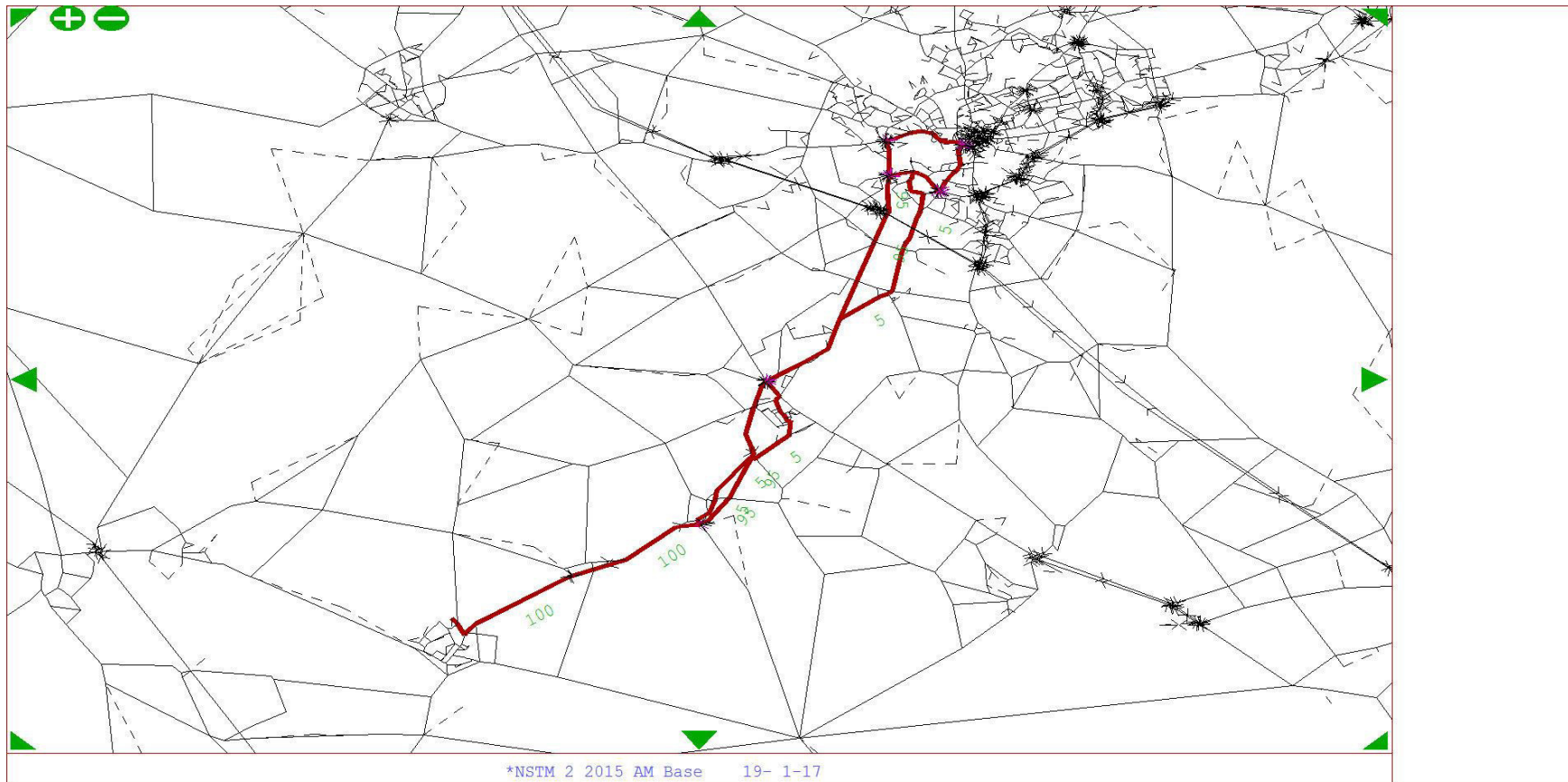


*NSTM 2 2015 AM Base 19- 1-17

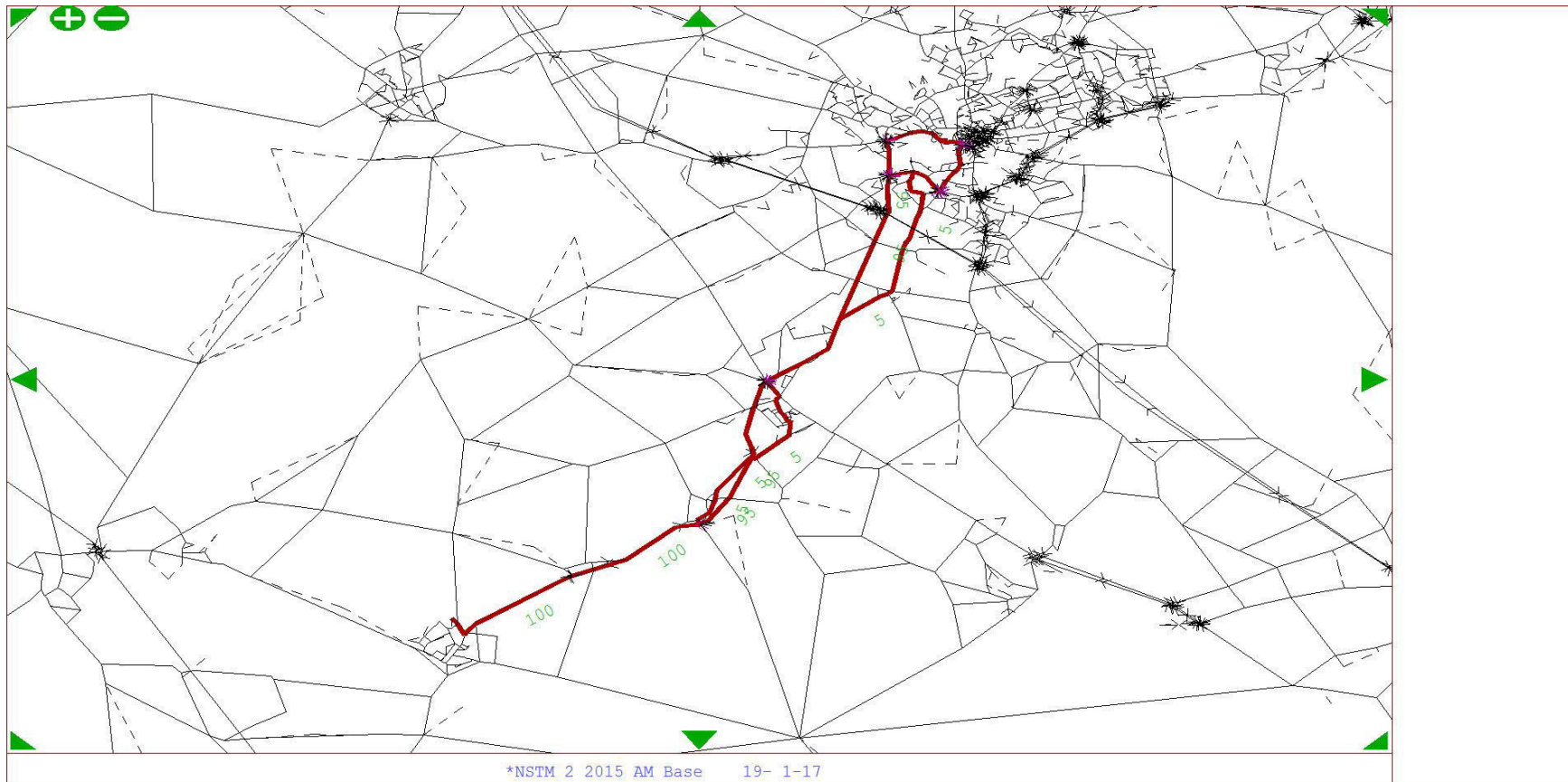
From Zone 453 To Zone 11 - User Class 1



From Zone 453 To Zone 11 - User Class 2

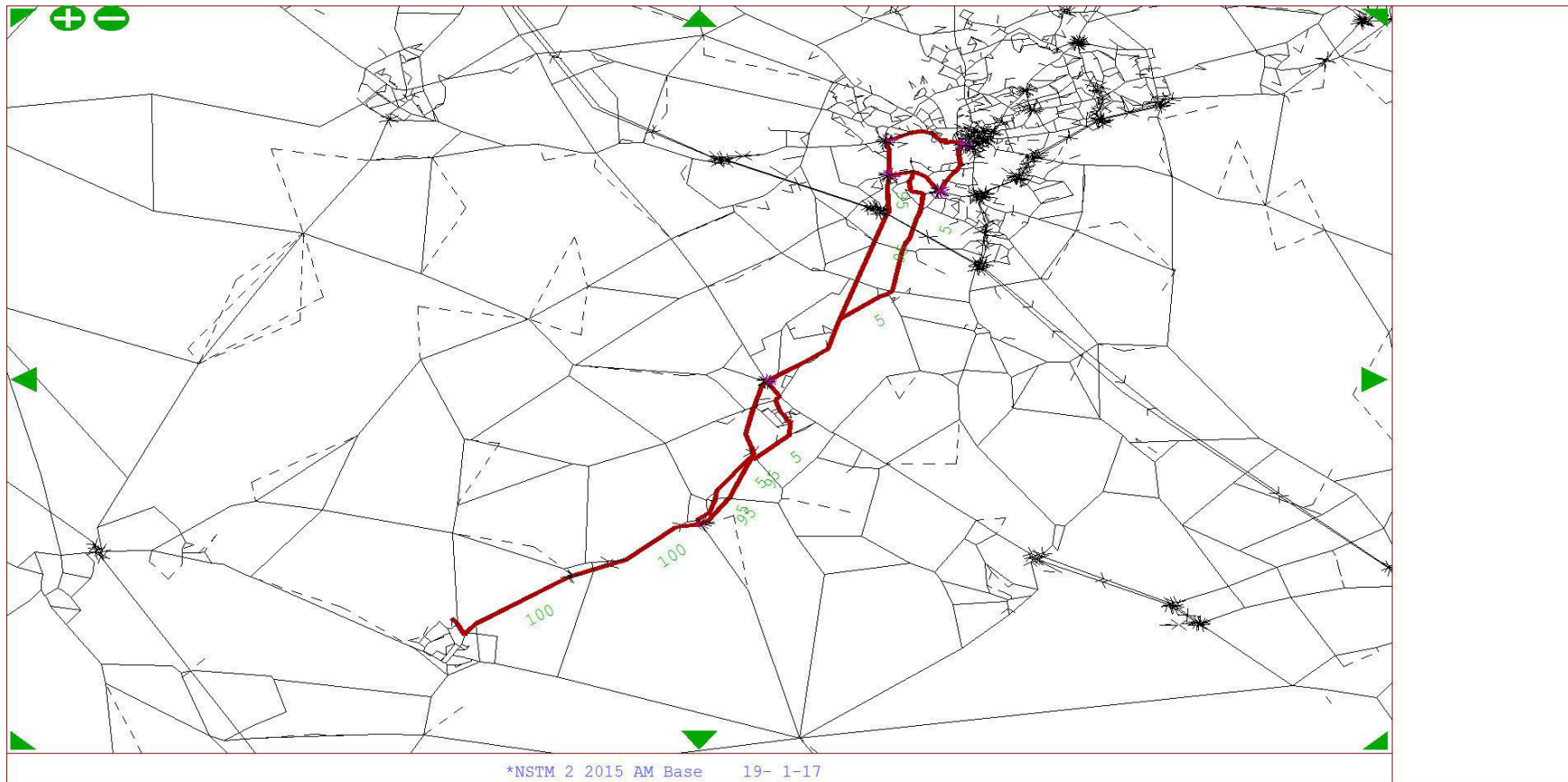


From Zone 453 To Zone 11 - User Class 3

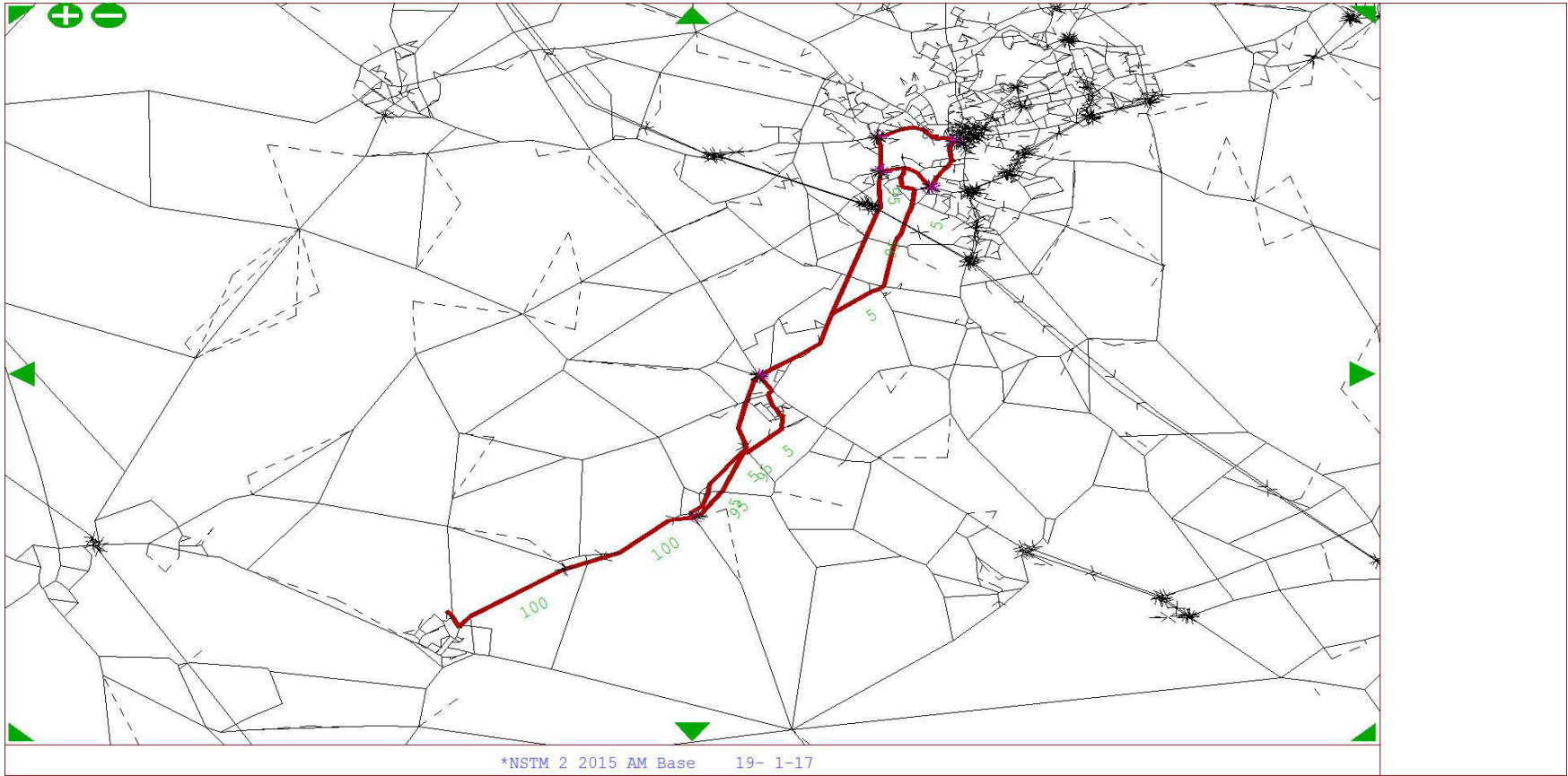


*NSTM 2 2015 AM Base 19- 1-17

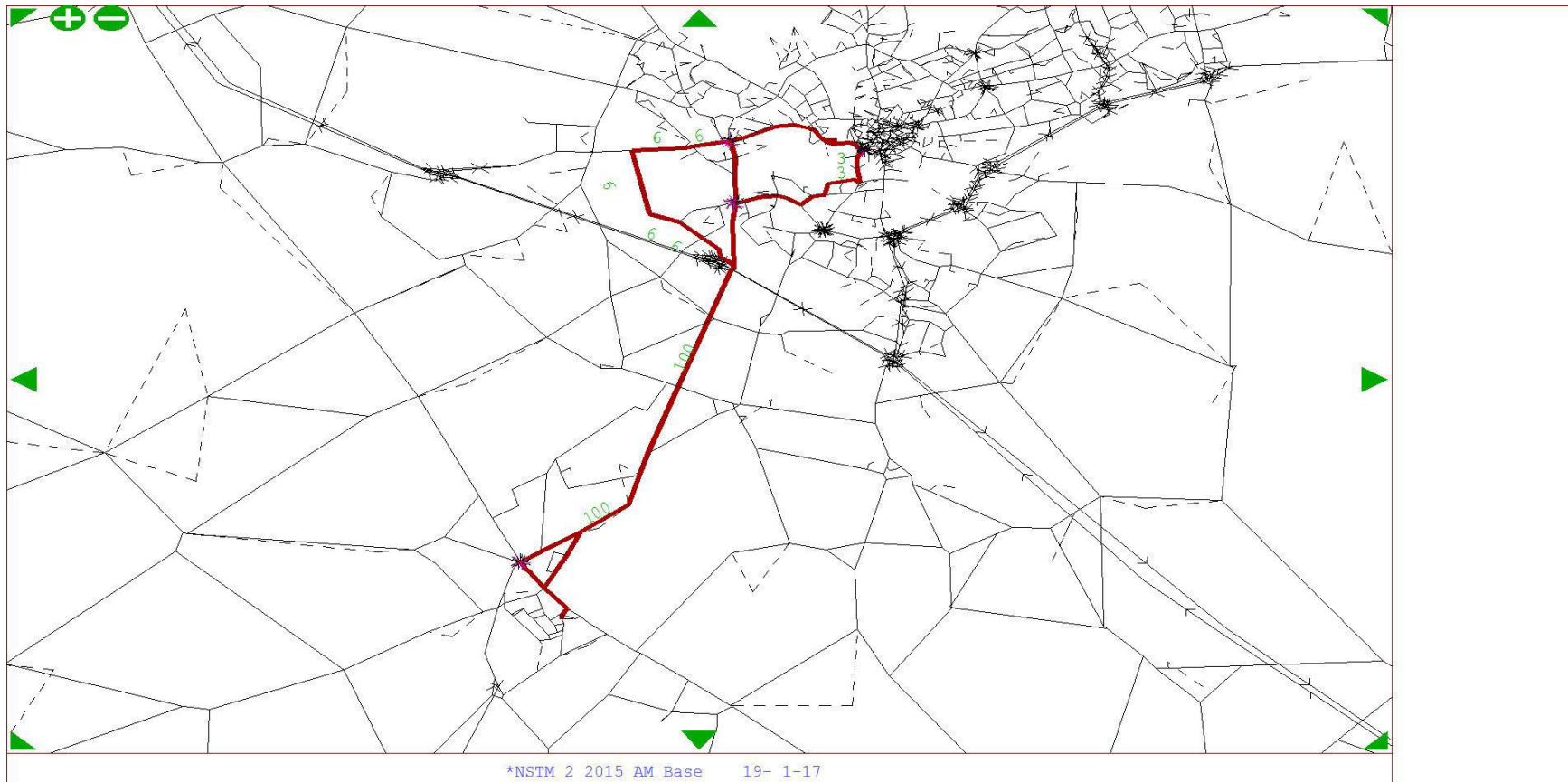
From Zone 453 To Zone 11 - User Class 4



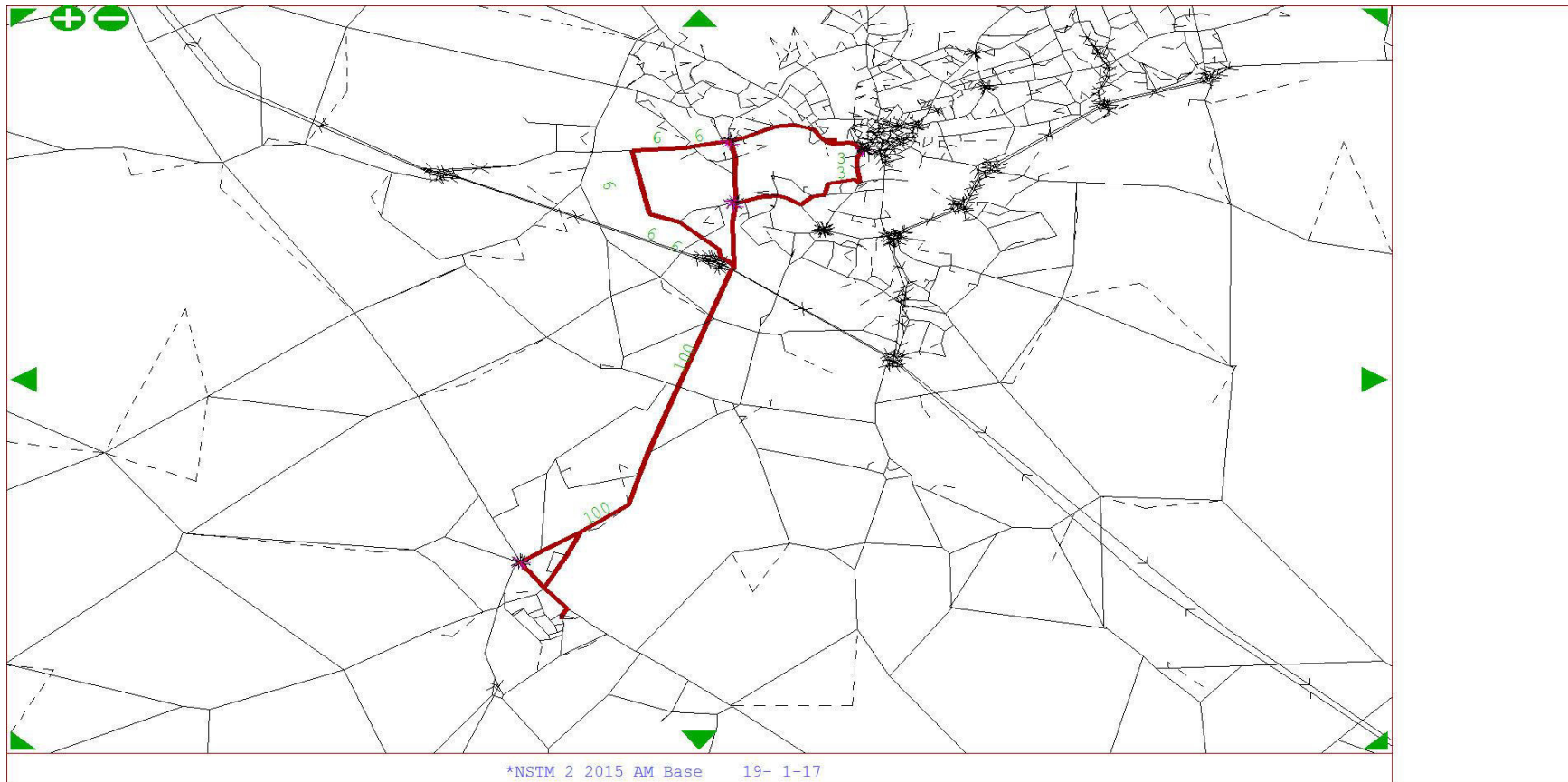
From Zone 453 To Zone 11 - User Class 5



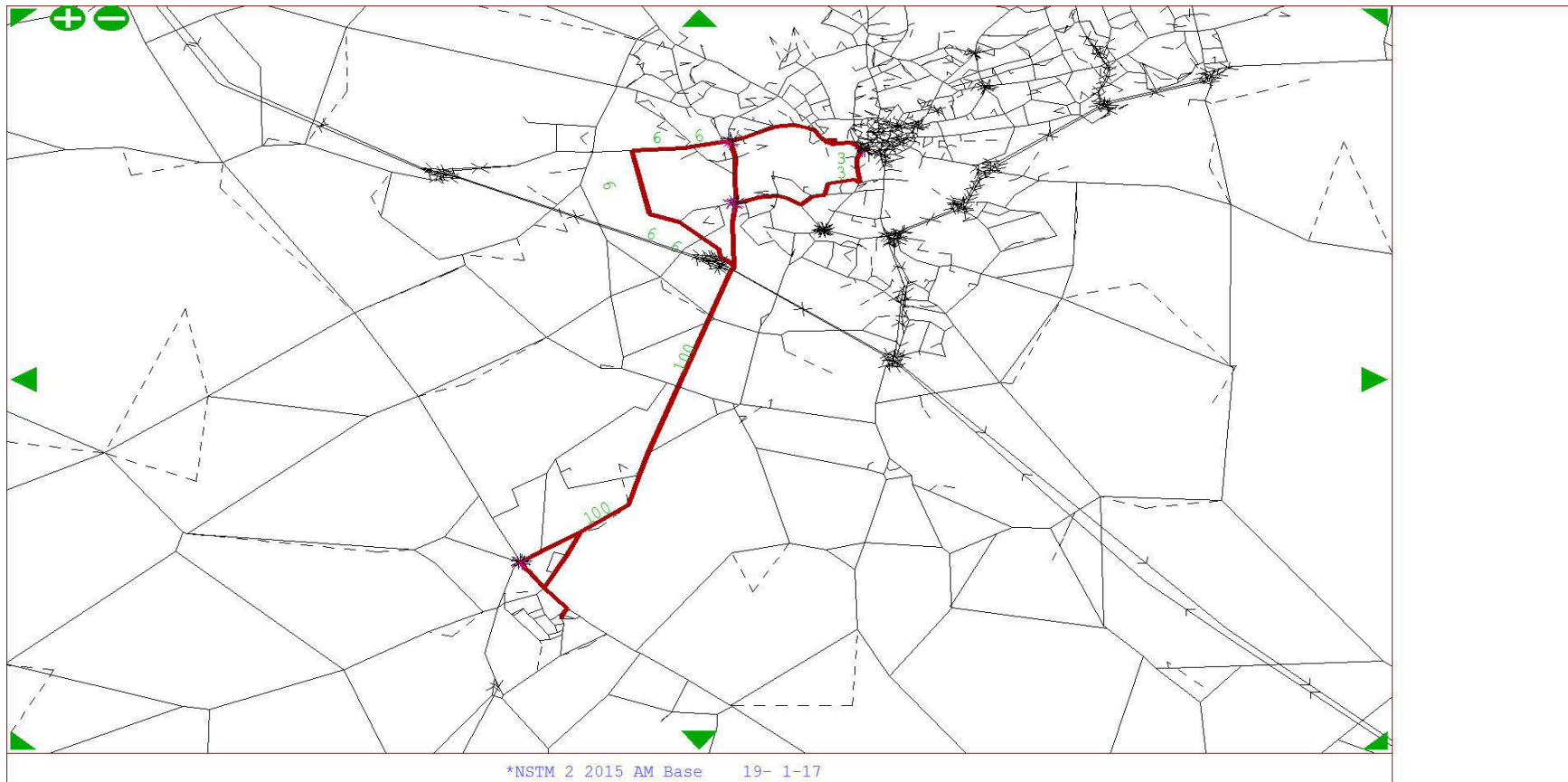
From Zone 185 To Zone 453 - User Class 1



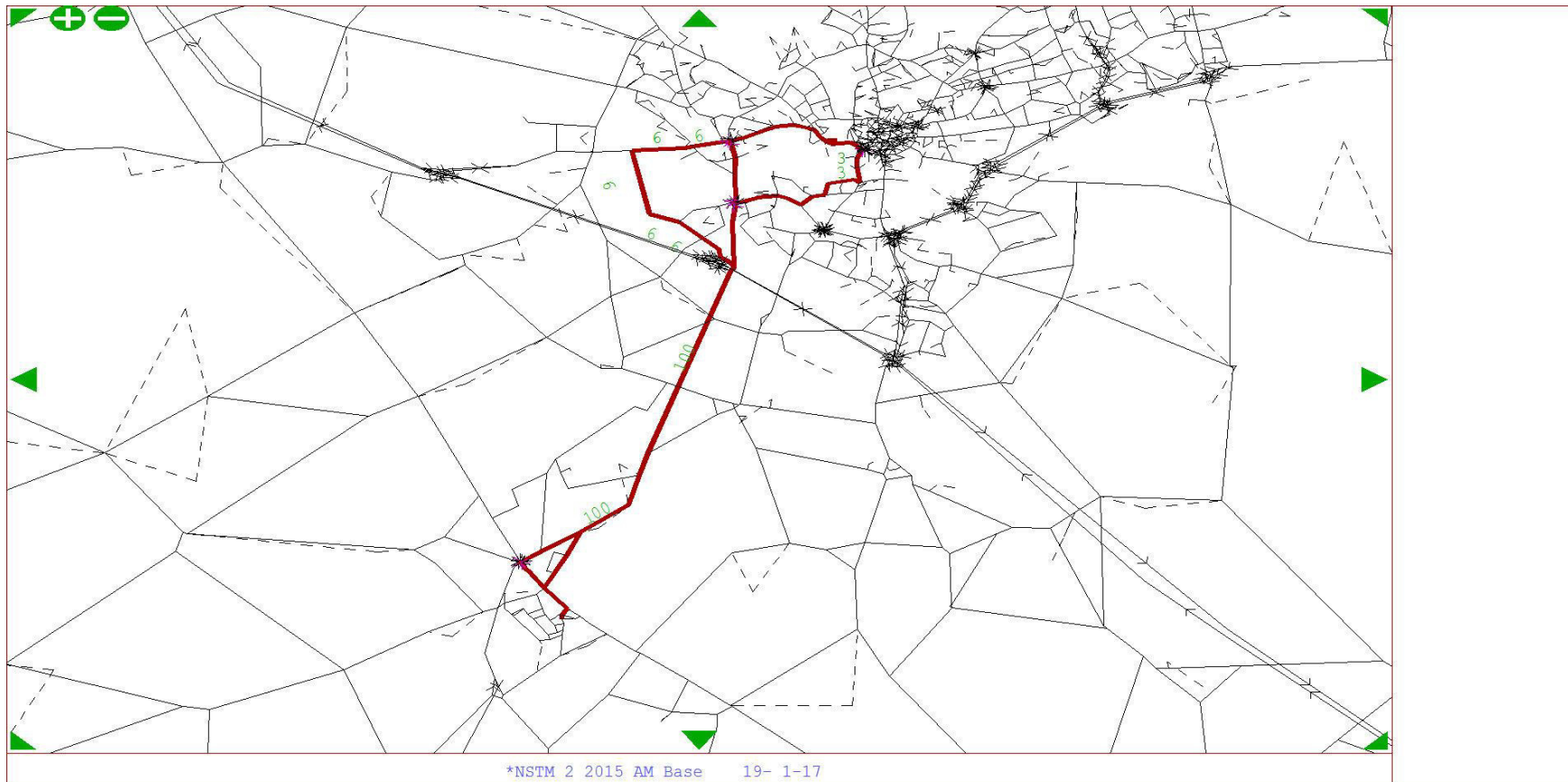
From Zone 185 To Zone 453 - User Class 2



From Zone 185 To Zone 453 - User Class 3

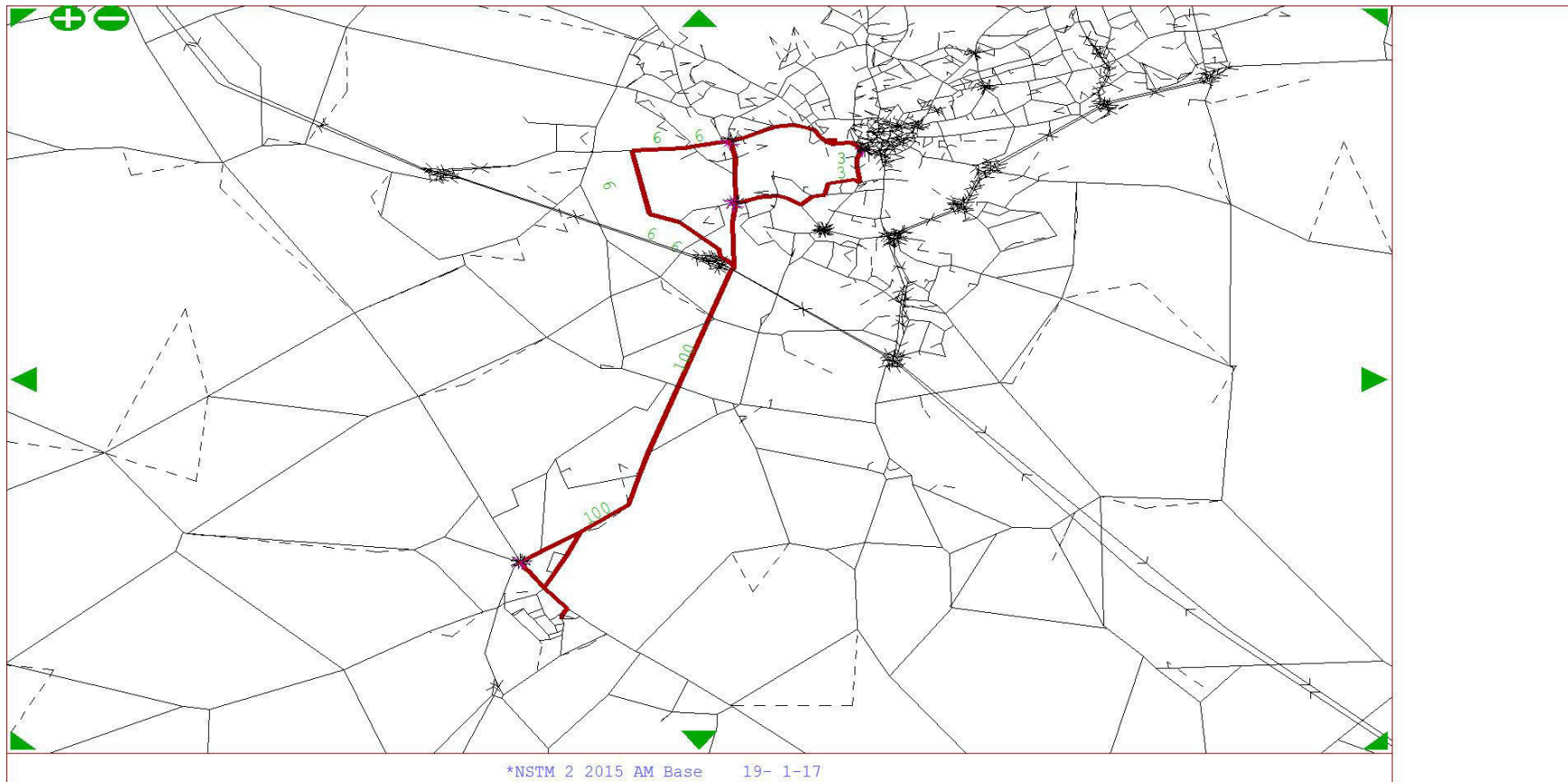


From Zone 185 To Zone 453 - User Class 4

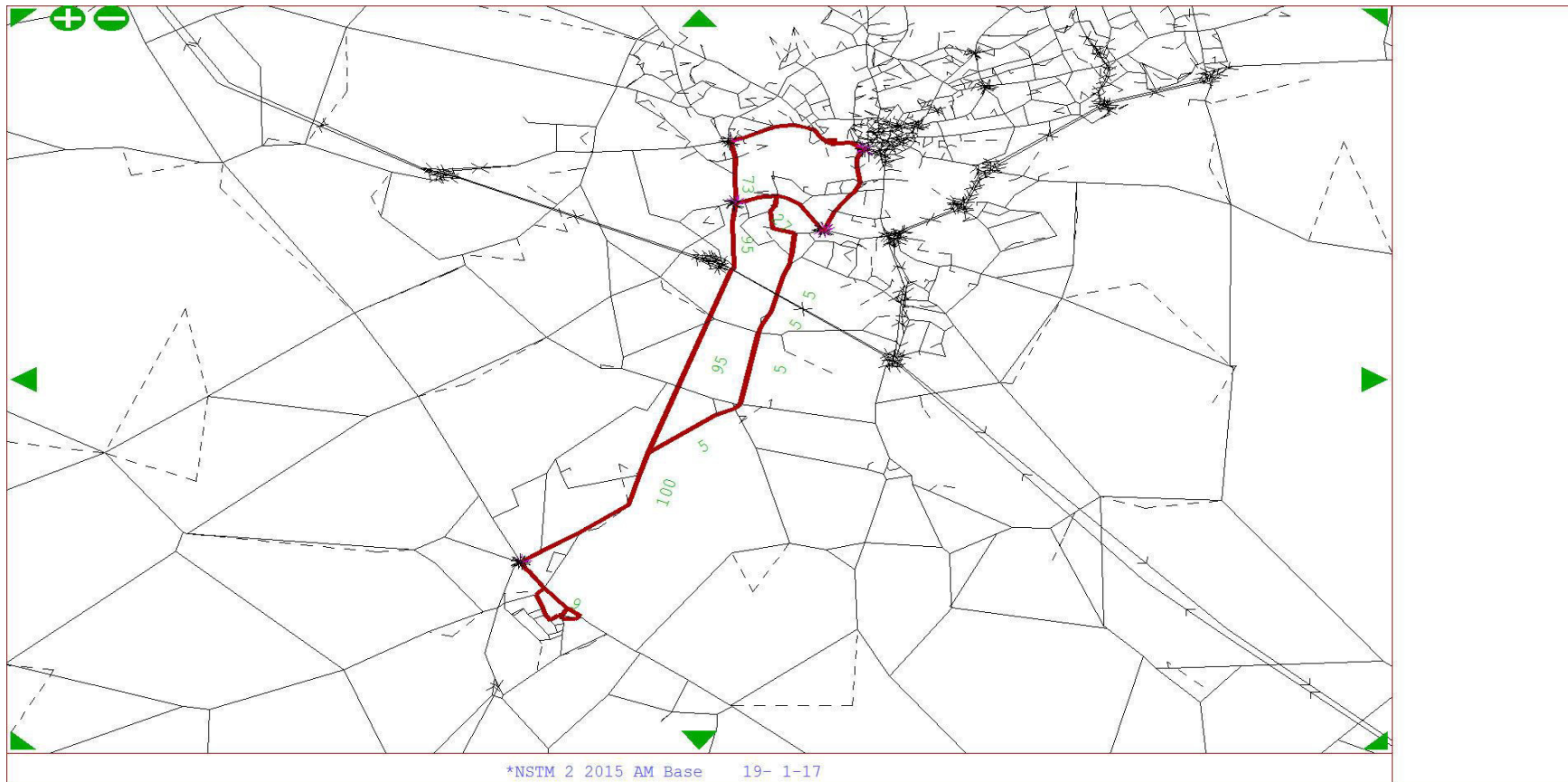


*NSTM 2 2015 AM Base 19- 1-17

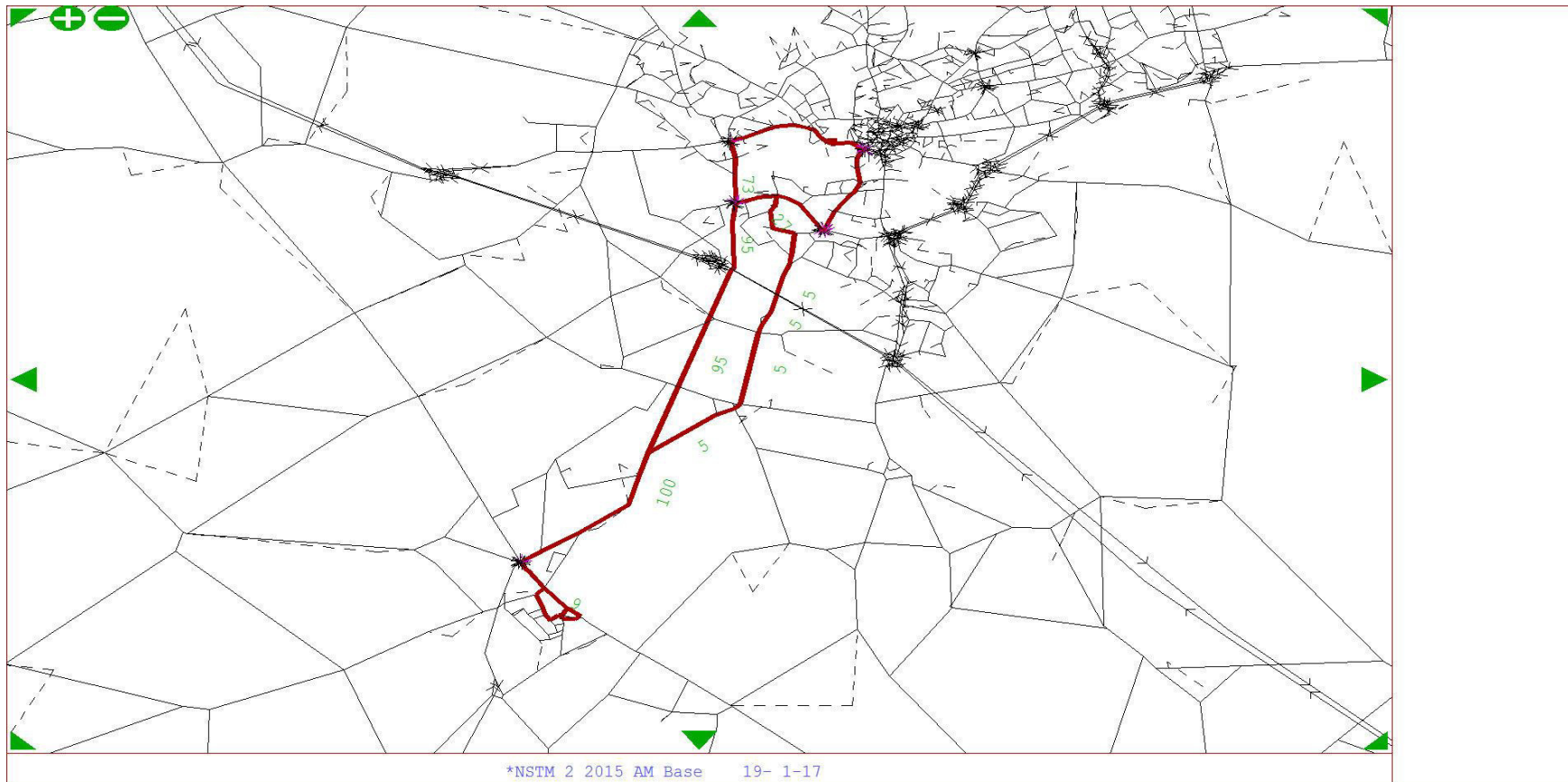
From Zone 185 To Zone 453 - User Class 5



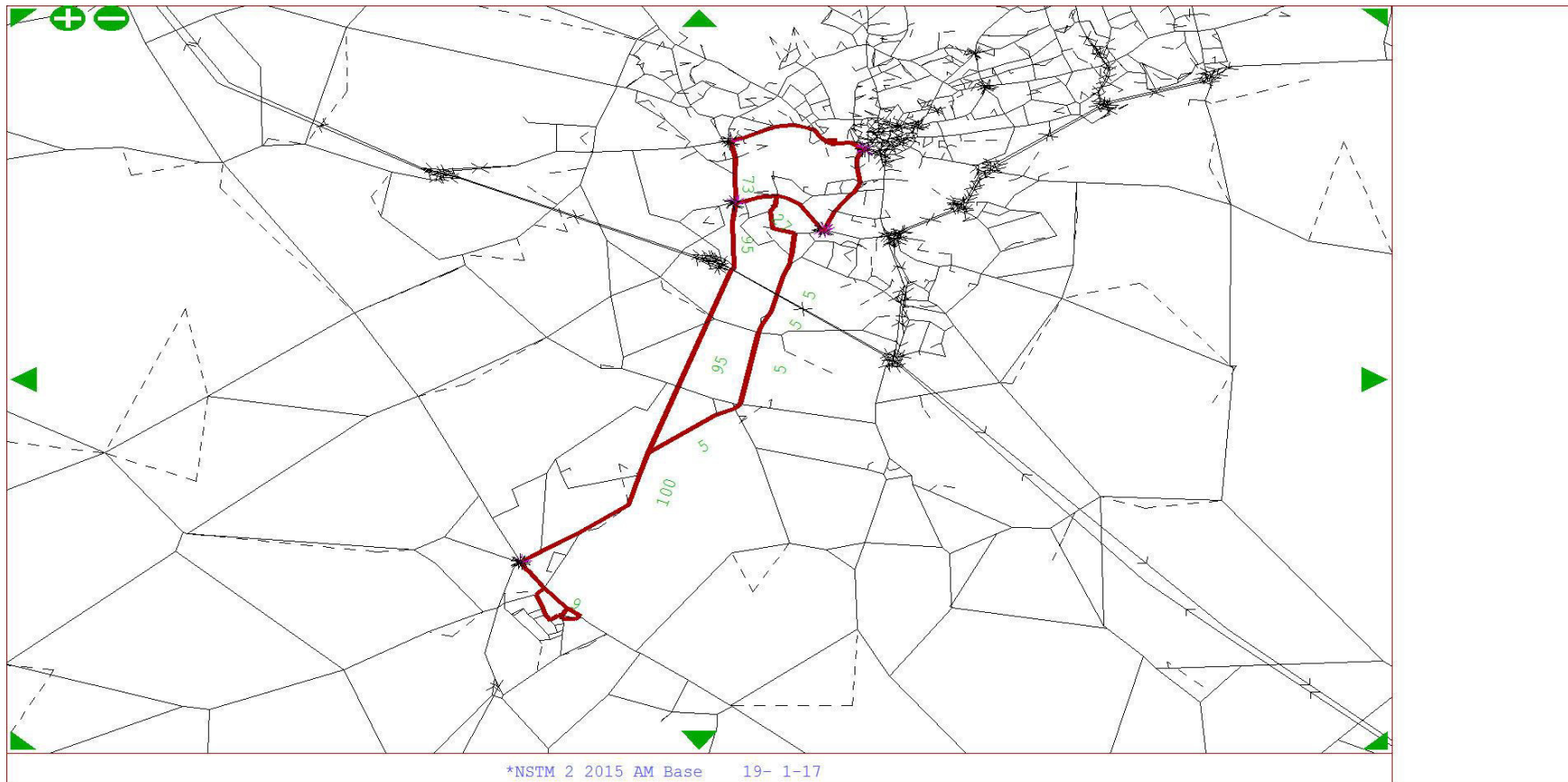
From Zone 453 To Zone 185 - User Class 1



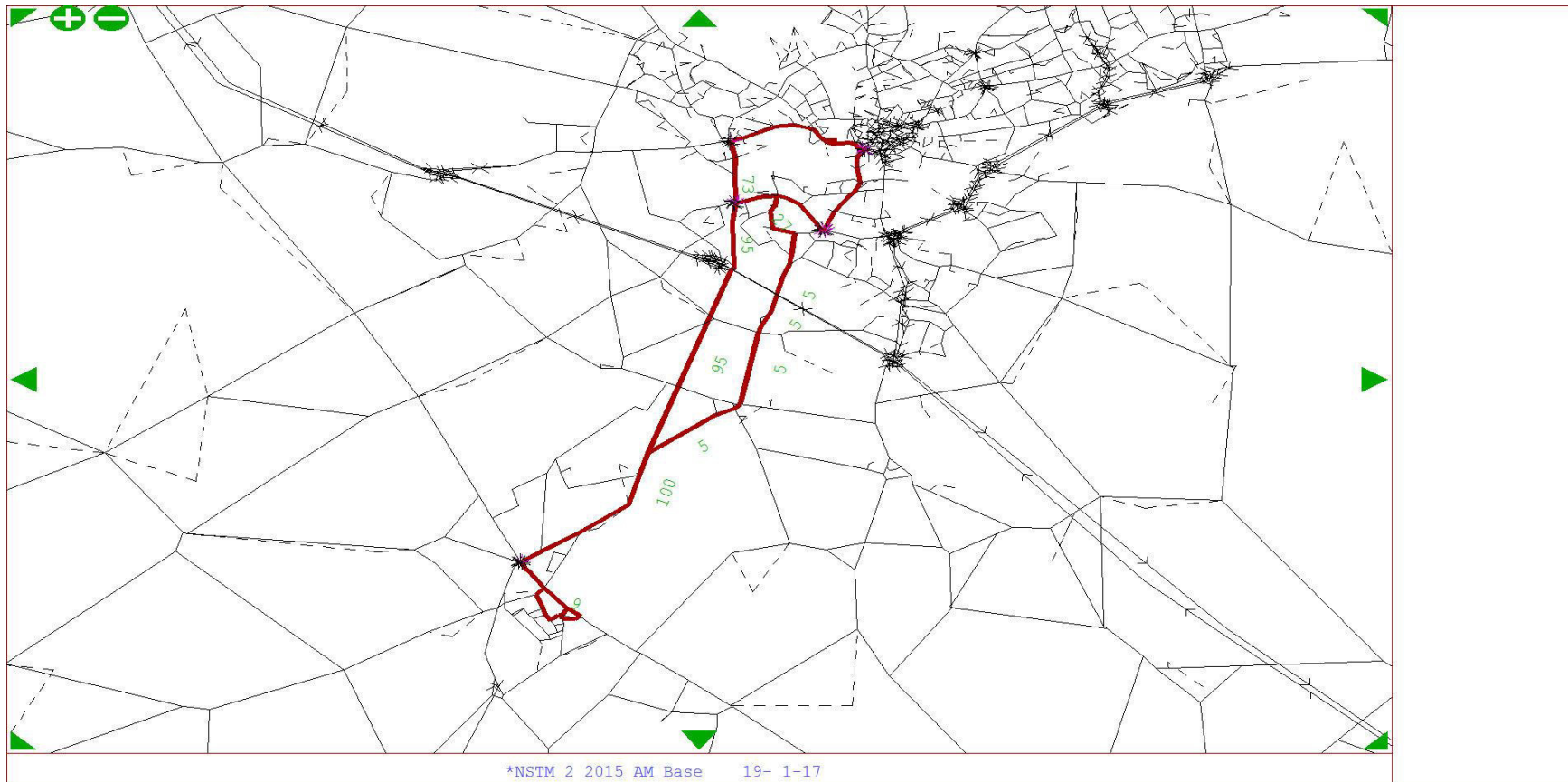
From Zone 453 To Zone 185 - User Class 2



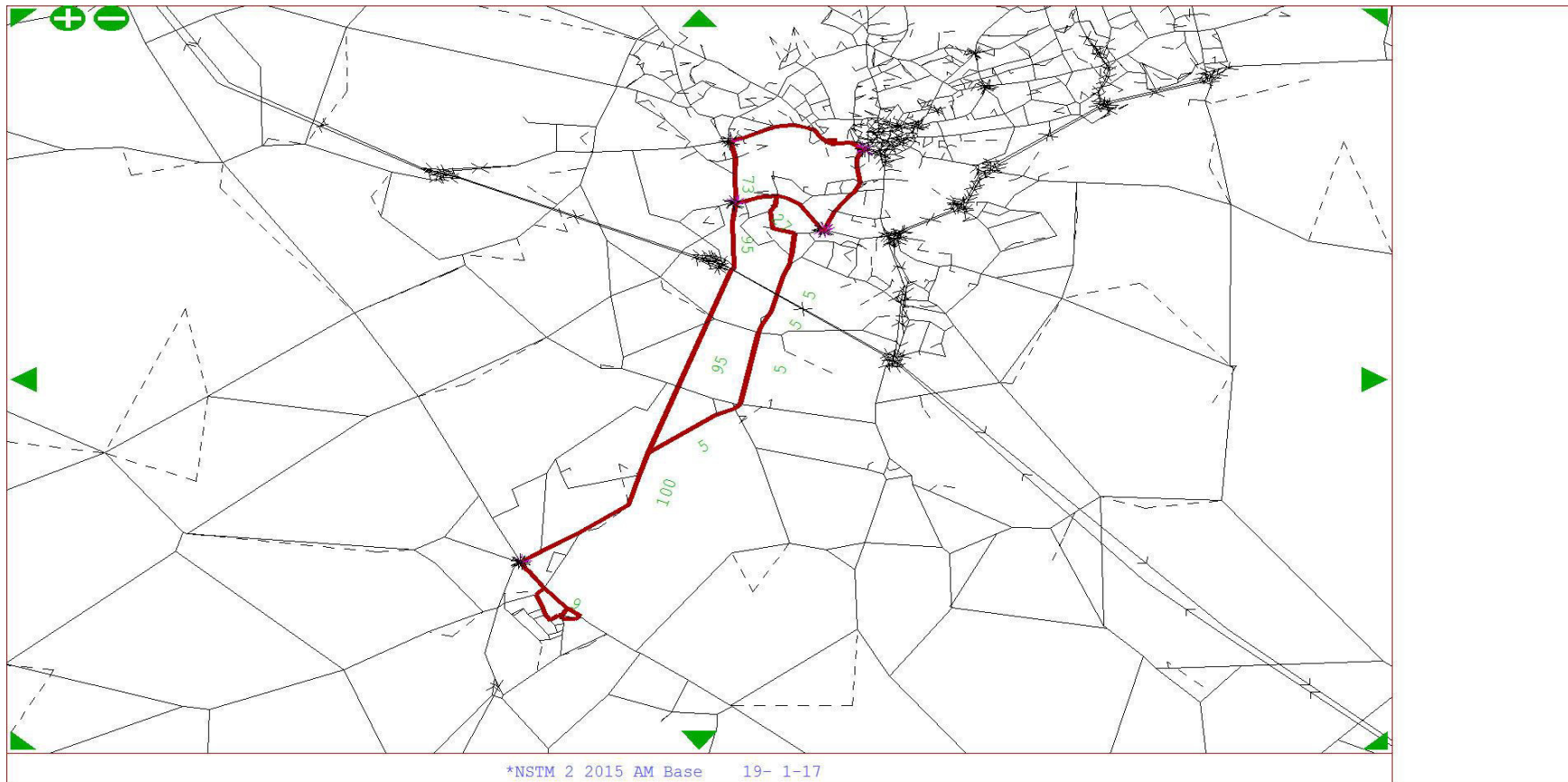
From Zone 453 To Zone 185 - User Class 3



From Zone 453 To Zone 185 - User Class 4

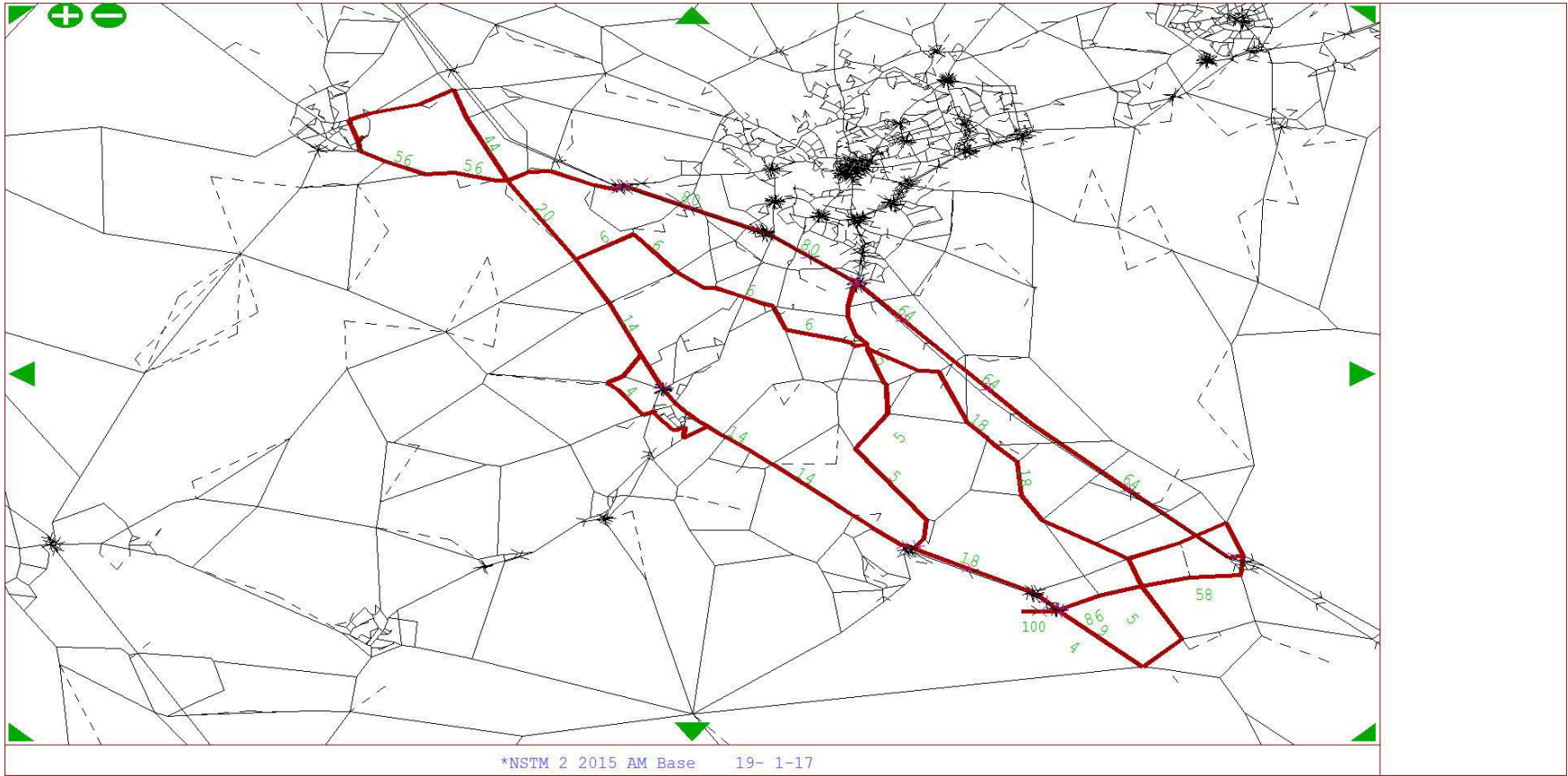


From Zone 453 To Zone 185 - User Class 5

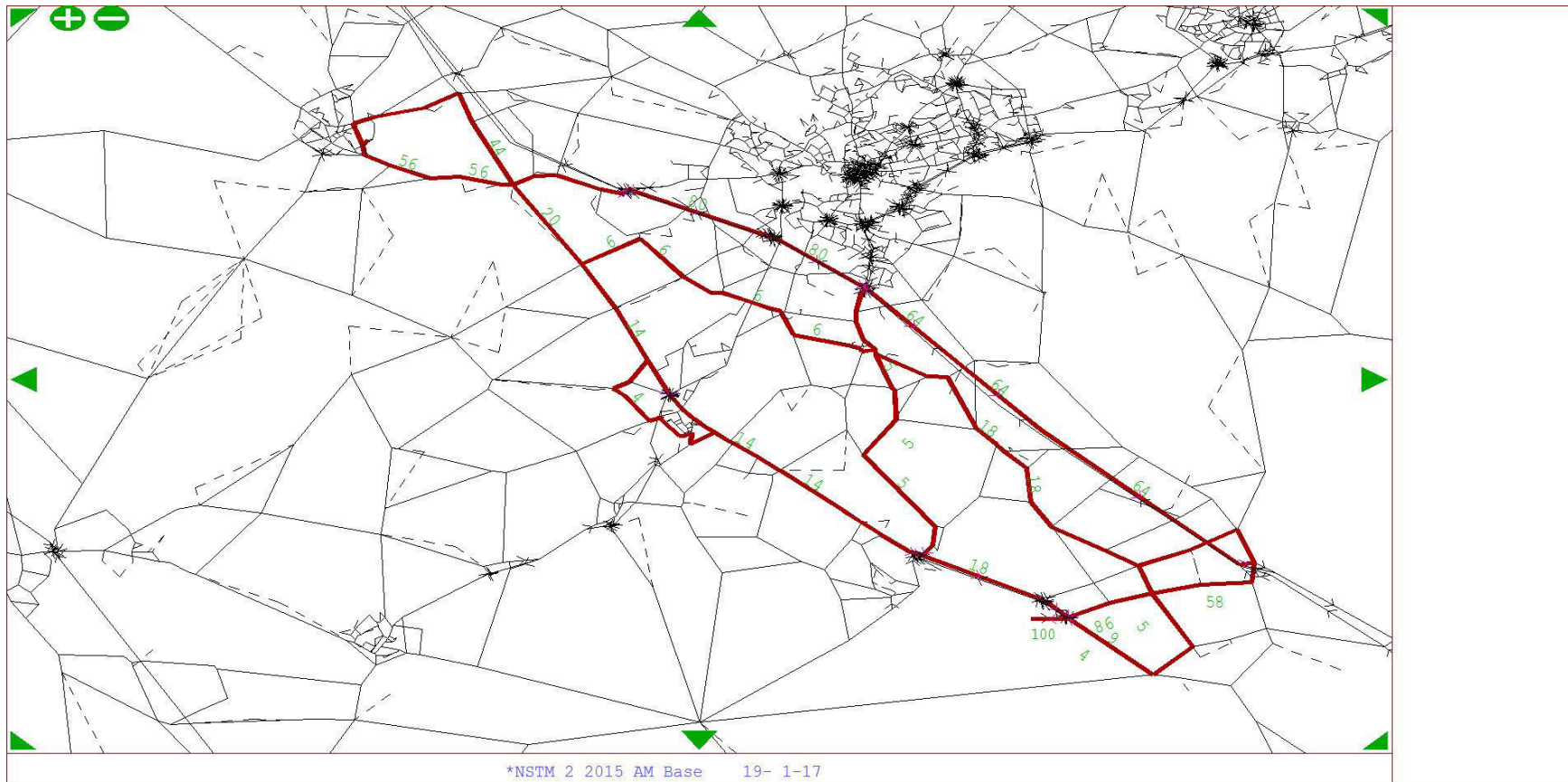


*NSTM 2 2015 AM Base 19- 1-17

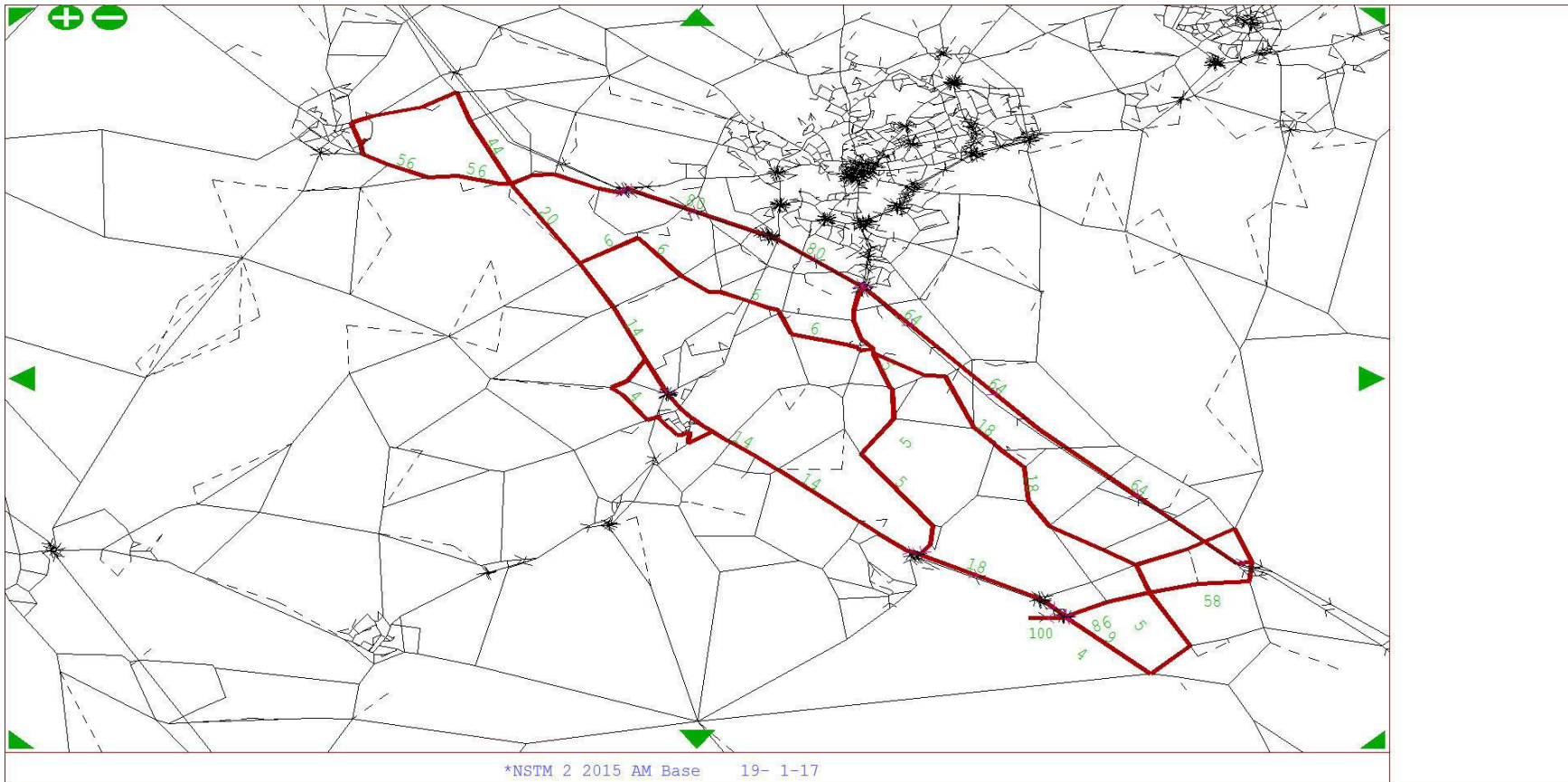
From Zone 35 To Zone 603 - User Class 1



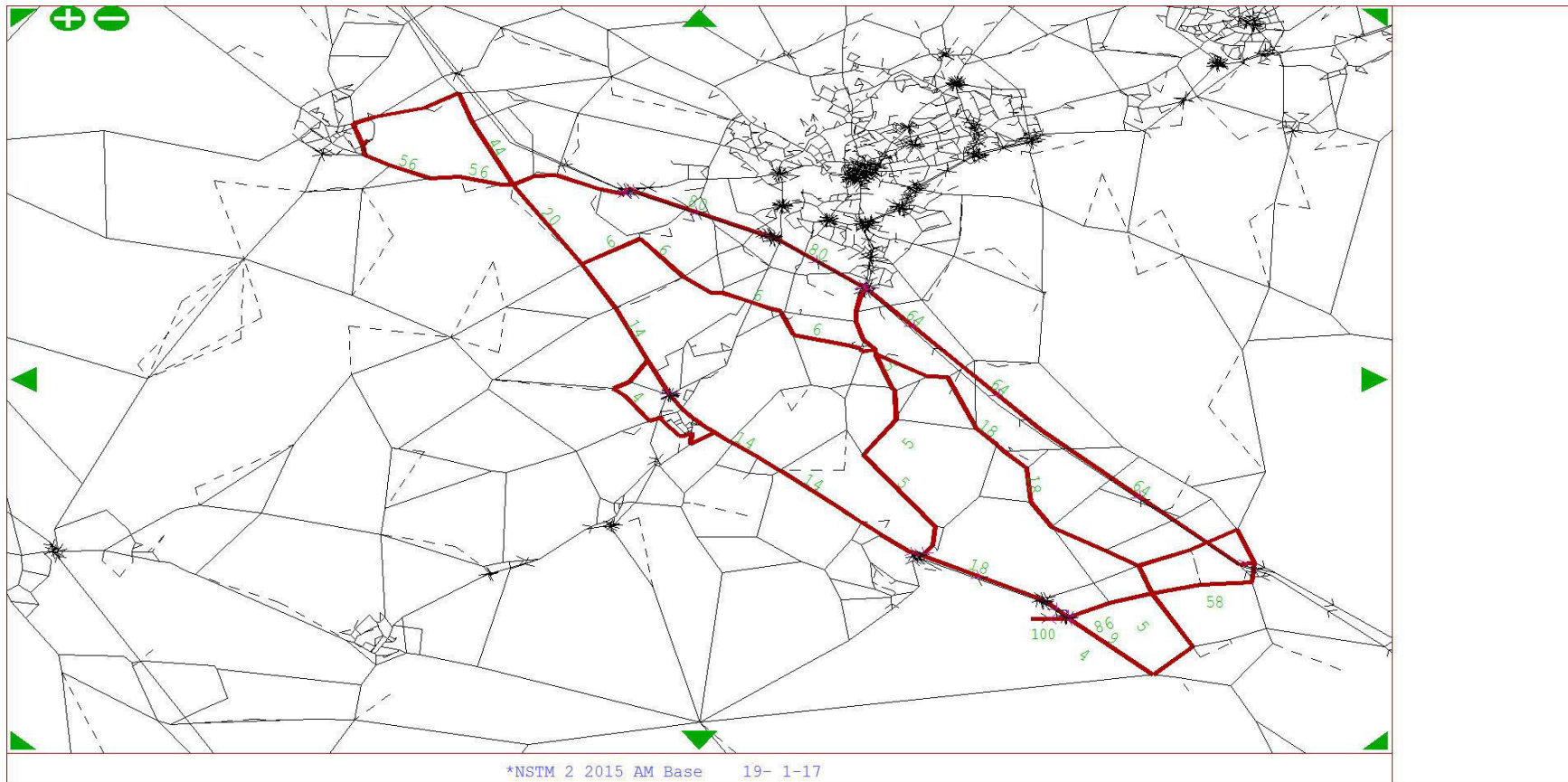
From Zone 35 To Zone 603 - User Class 2



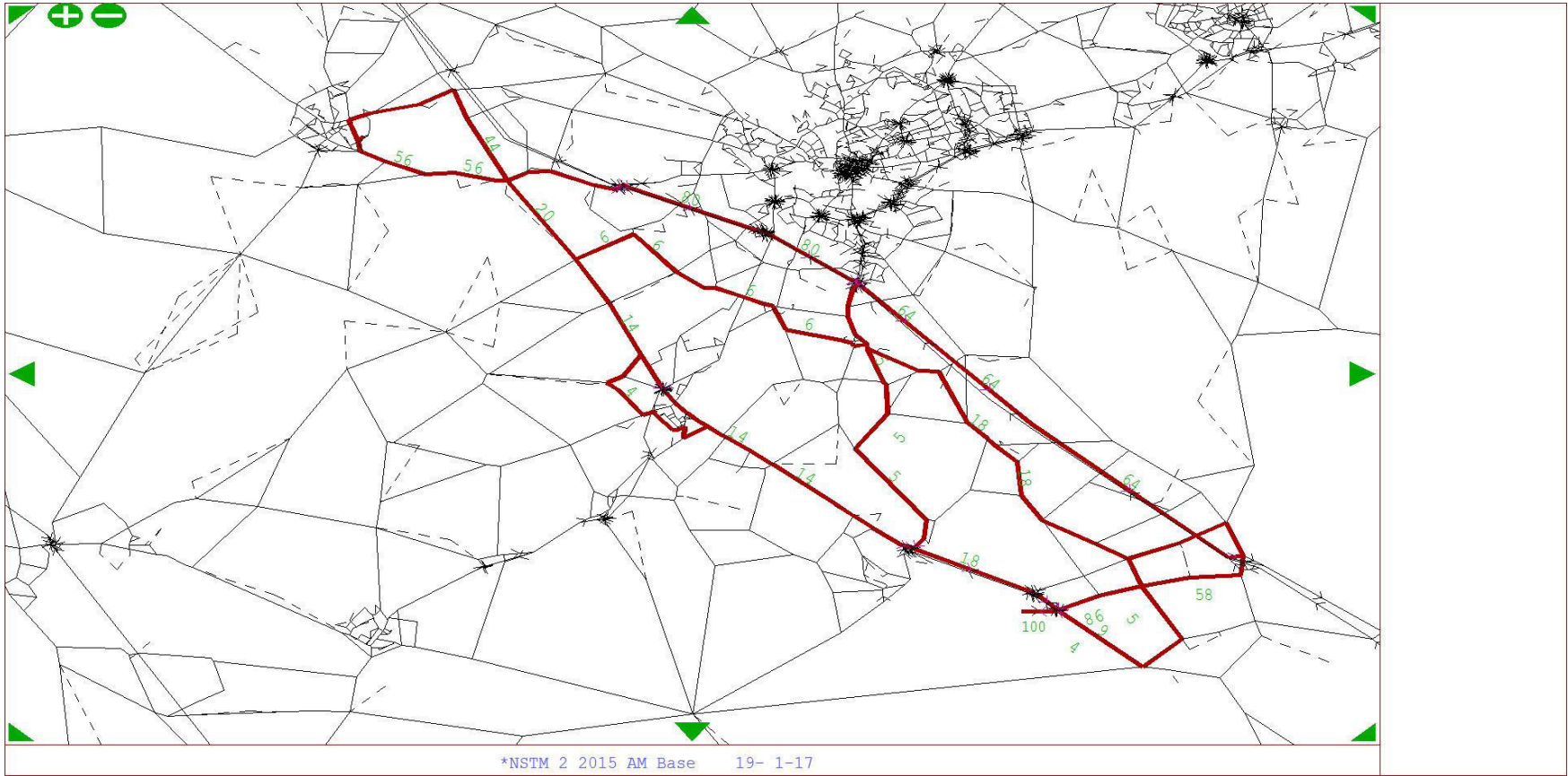
From Zone 35 To Zone 603 - User Class 3



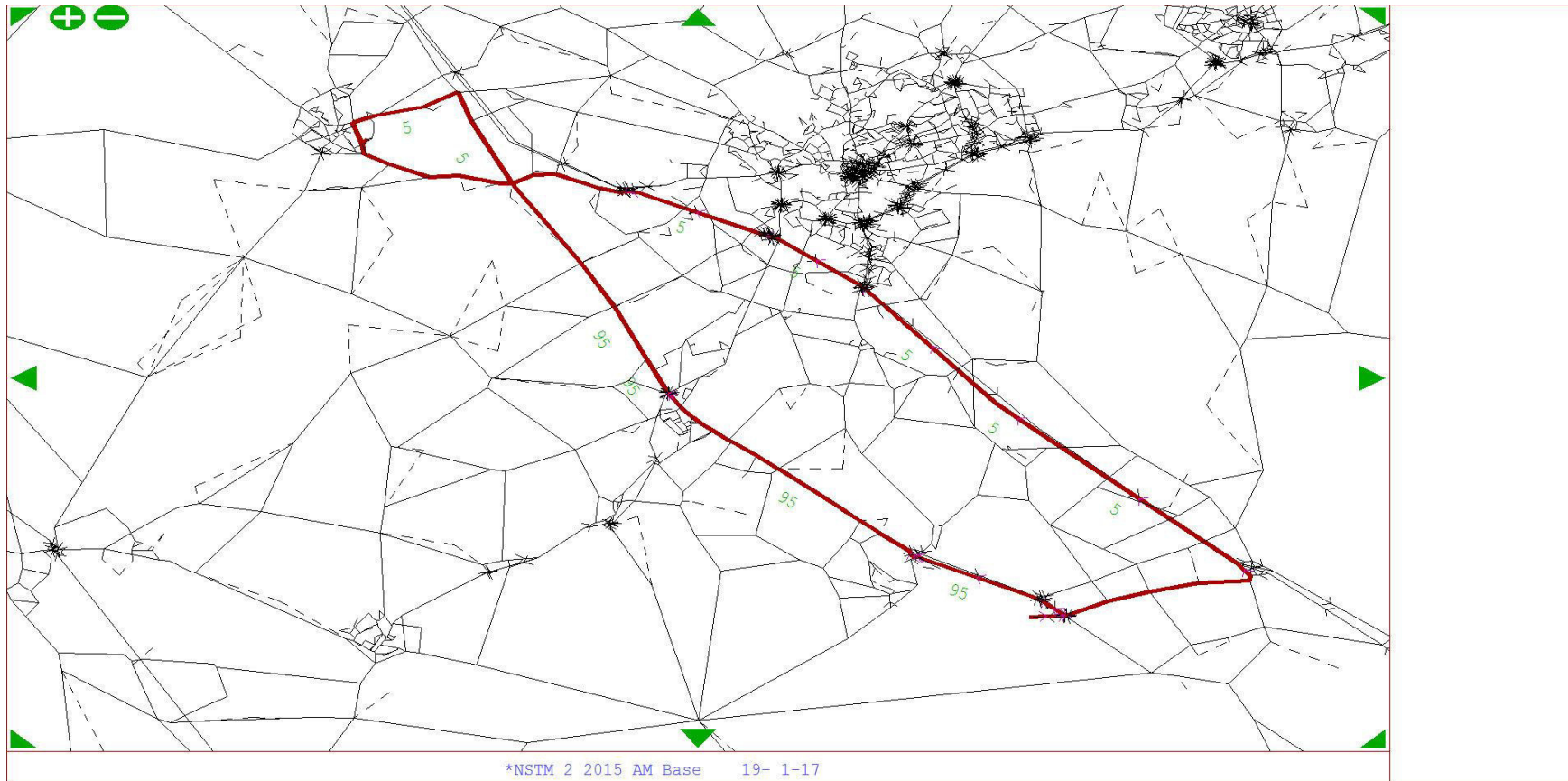
From Zone 35 To Zone 603 - User Class 4



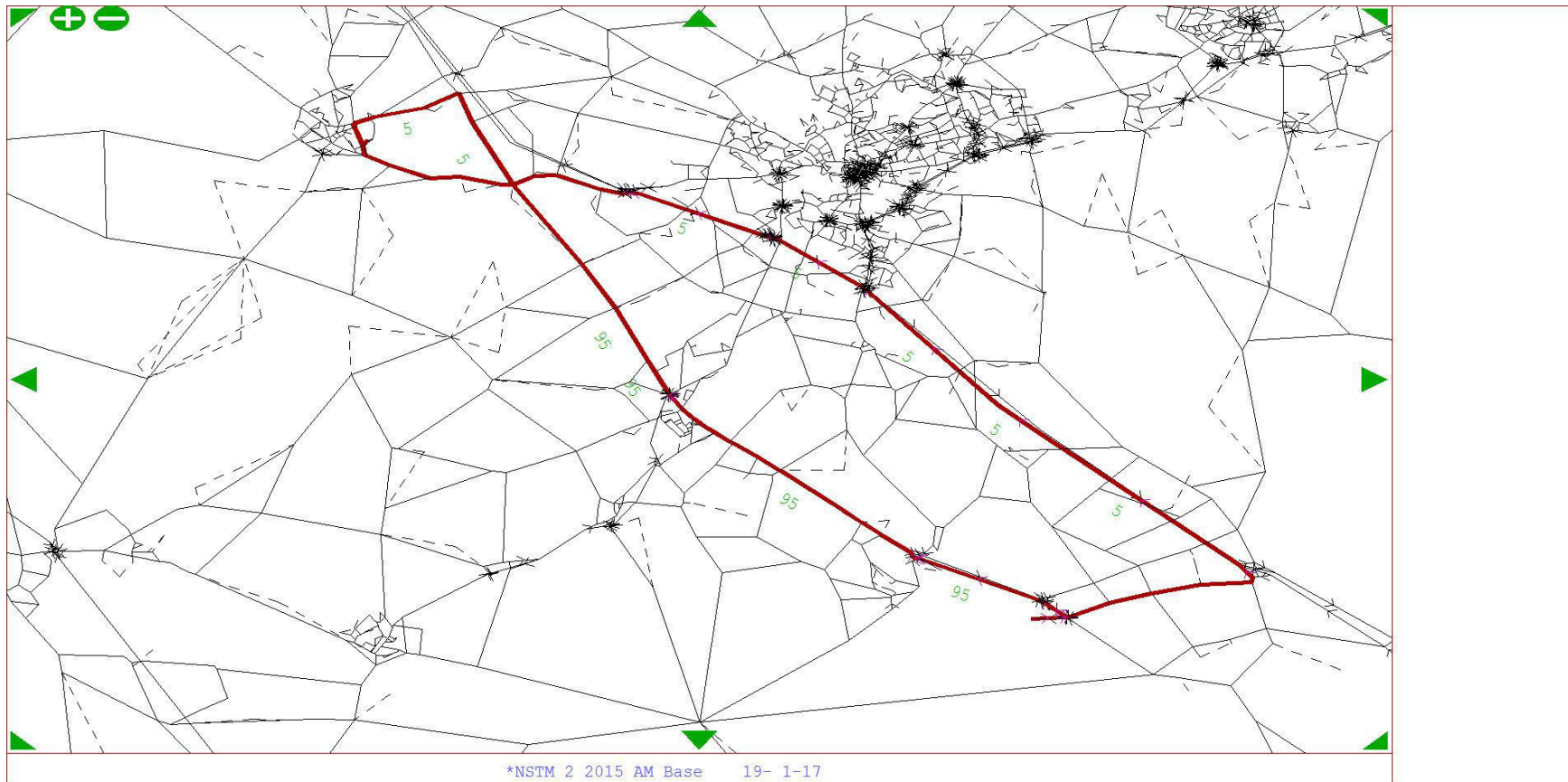
From Zone 35 To Zone 603 - User Class 5



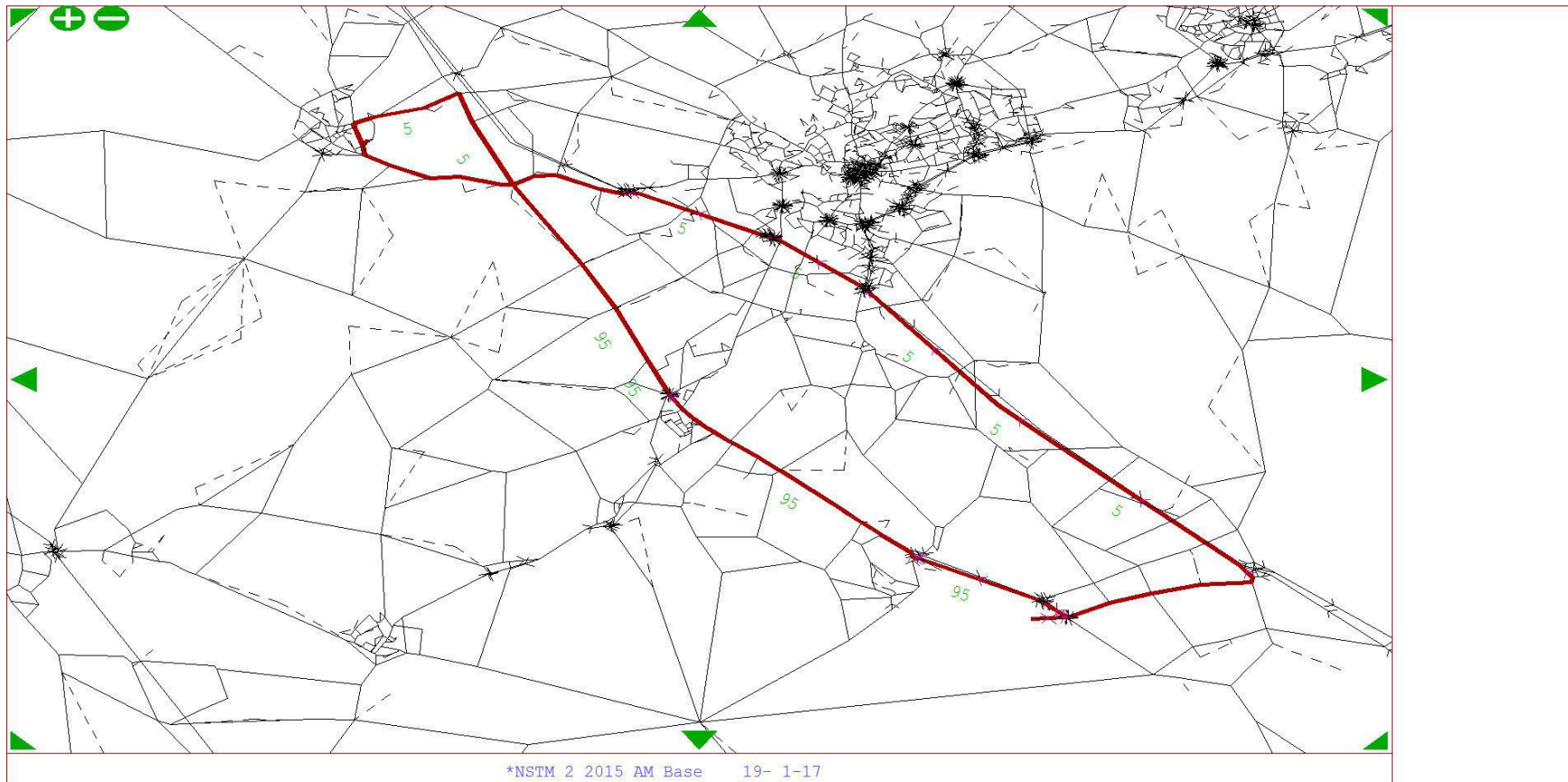
From Zone 603 To Zone 35 - User Class 1



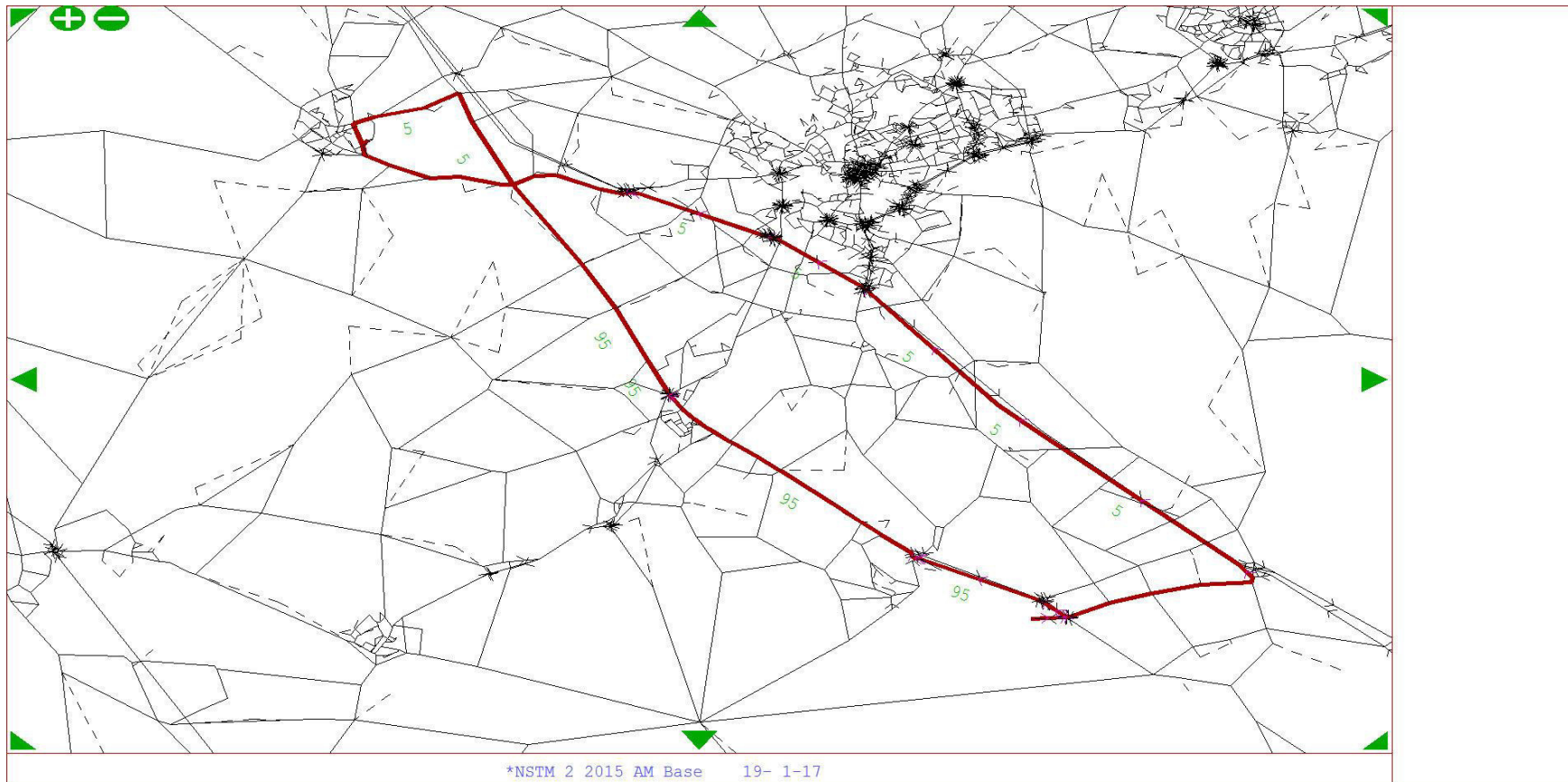
From Zone 603 To Zone 35 - User Class 2



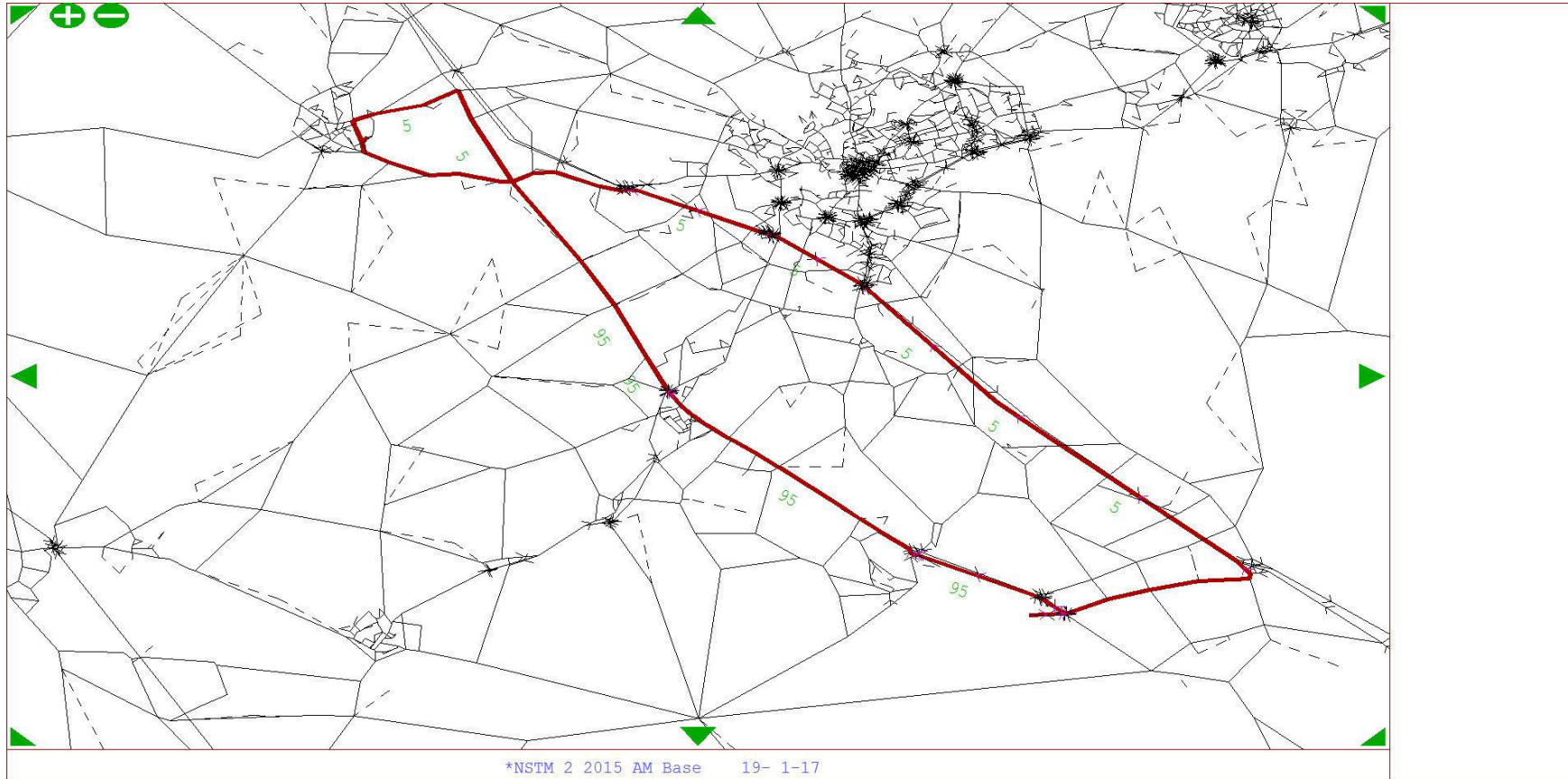
From Zone 603 To Zone 35 - User Class 3



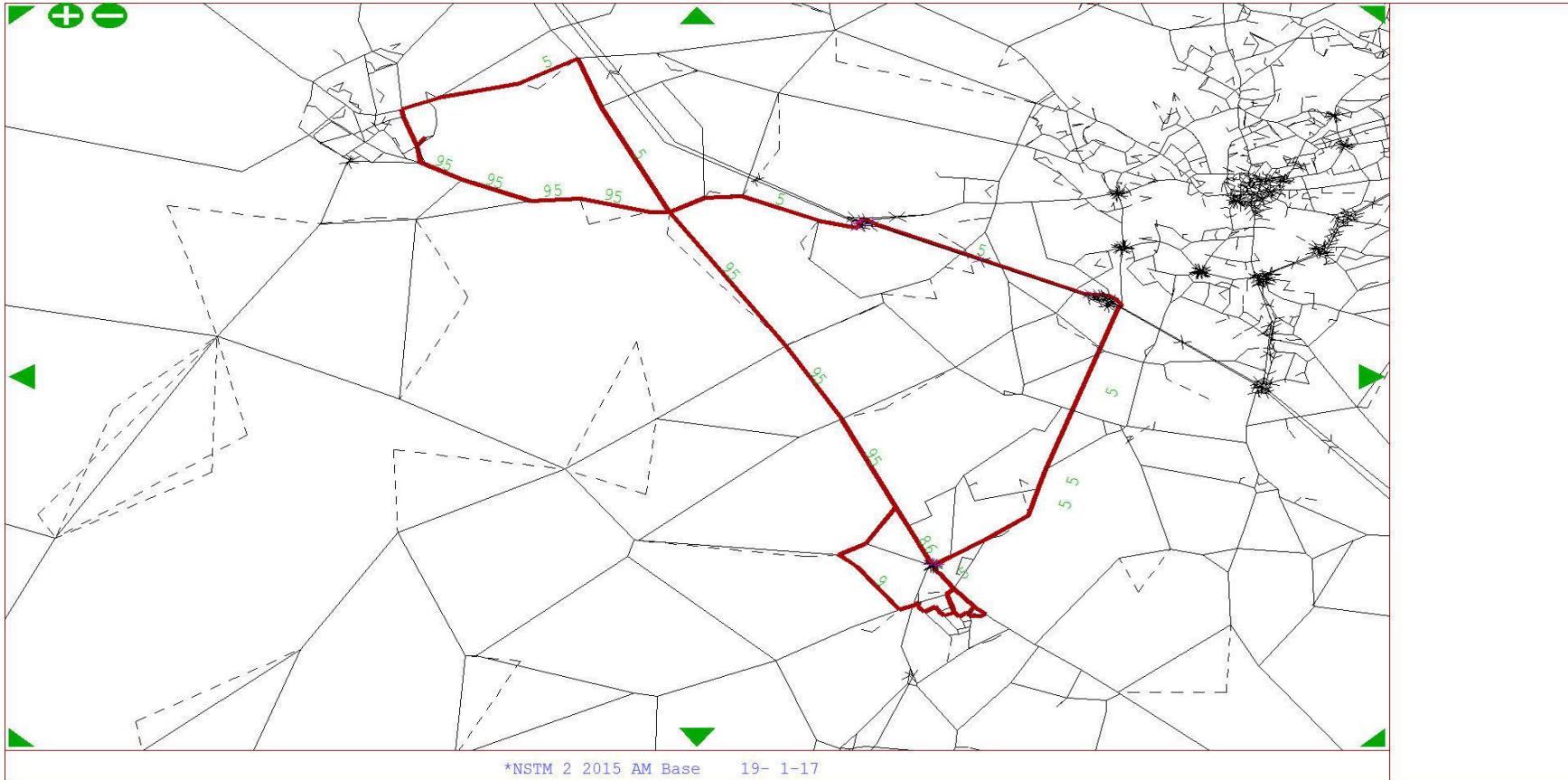
From Zone 603 To Zone 35 - User Class 4



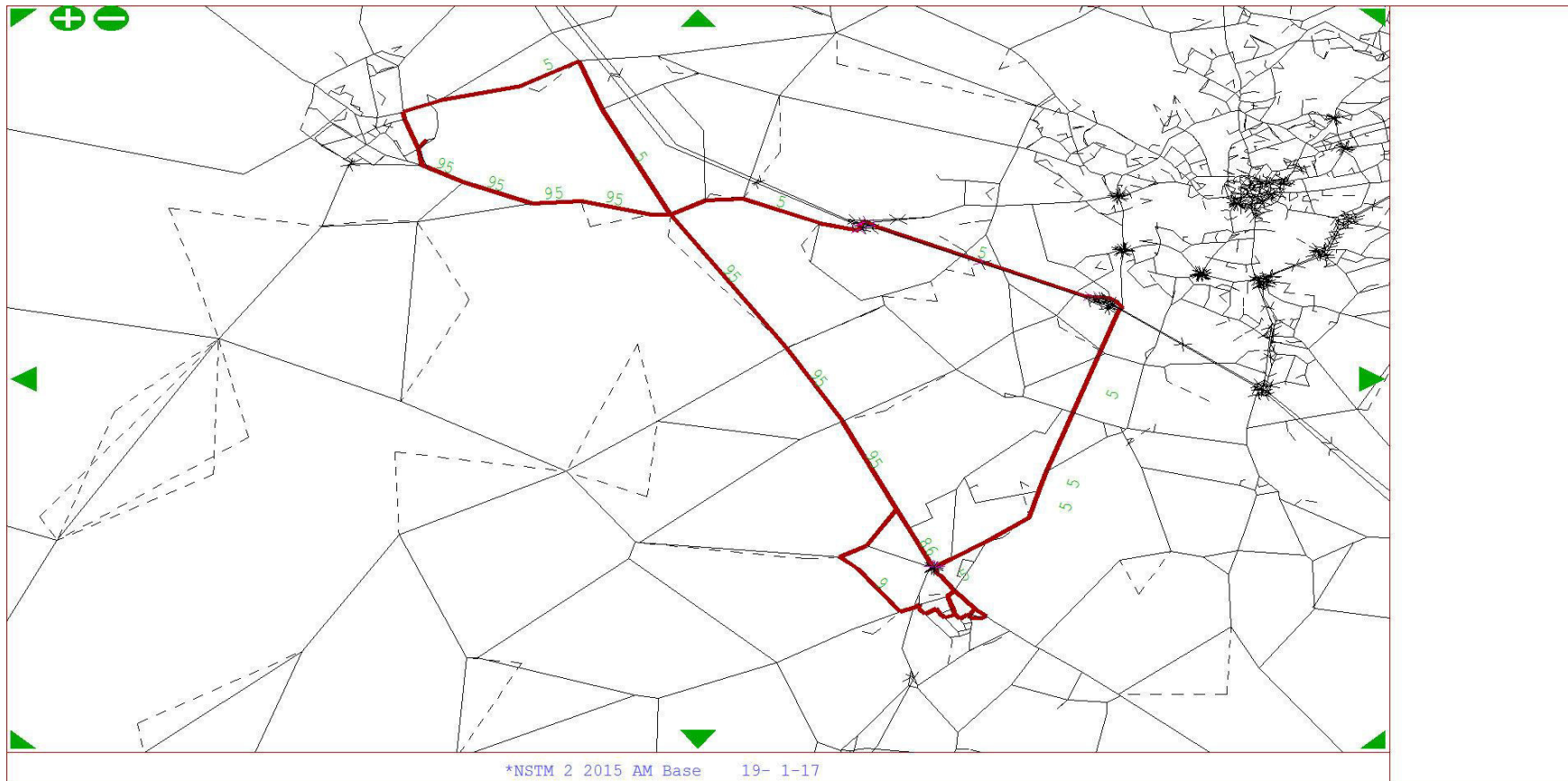
From Zone 603 To Zone 35 - User Class 5



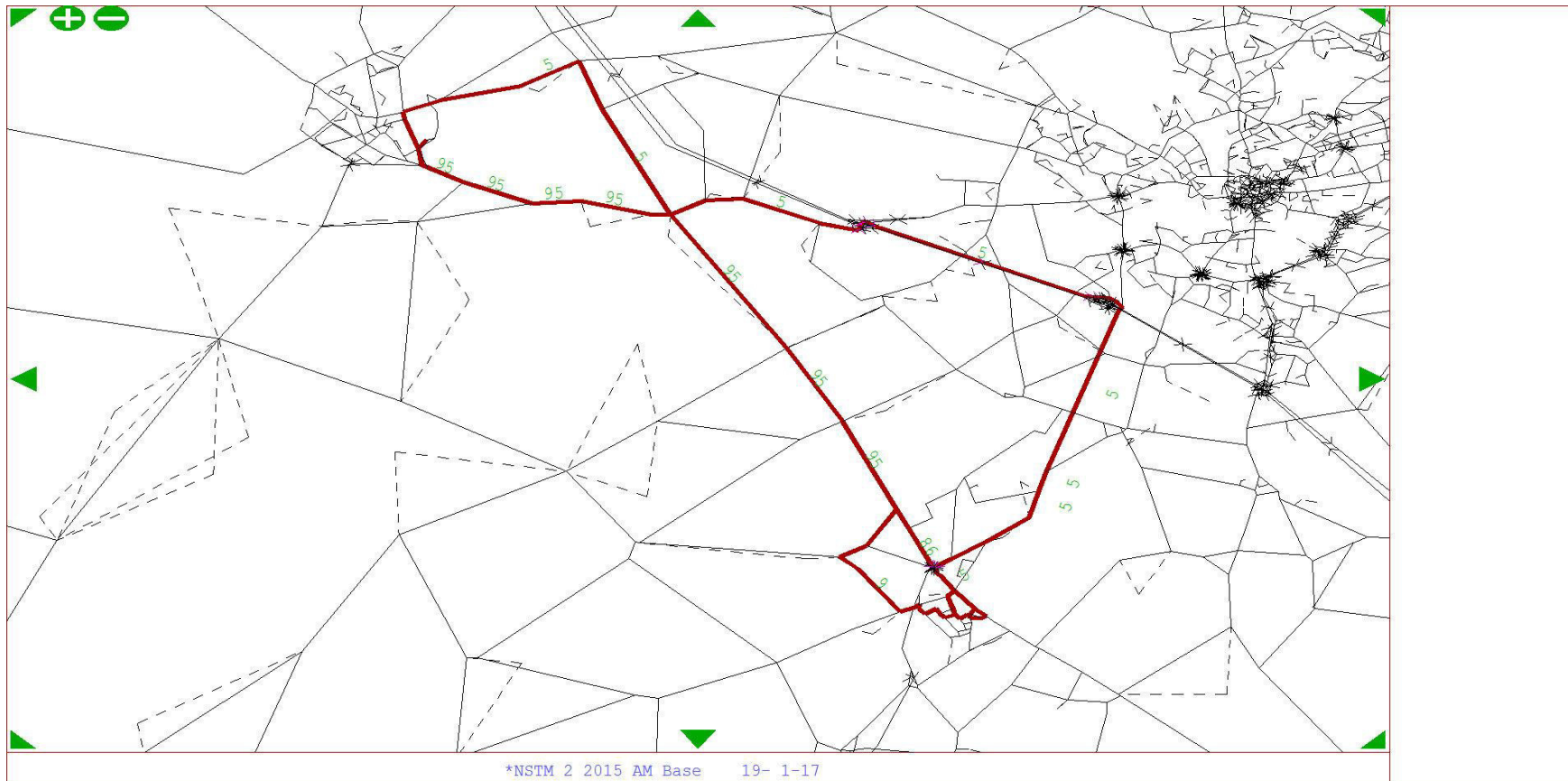
From Zone 35 To Zone 185 - User Class 1



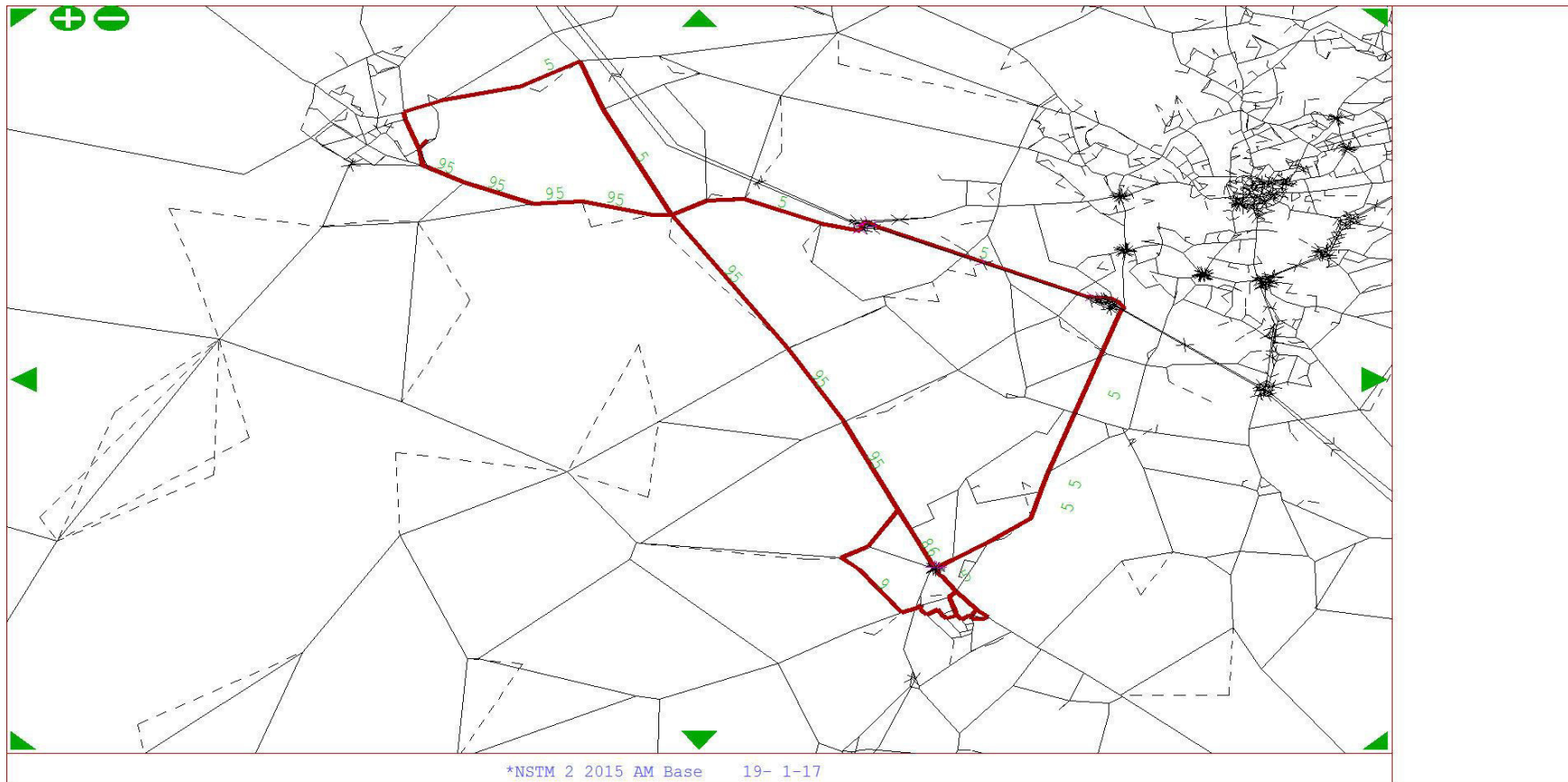
From Zone 35 To Zone 185 - User Class 2



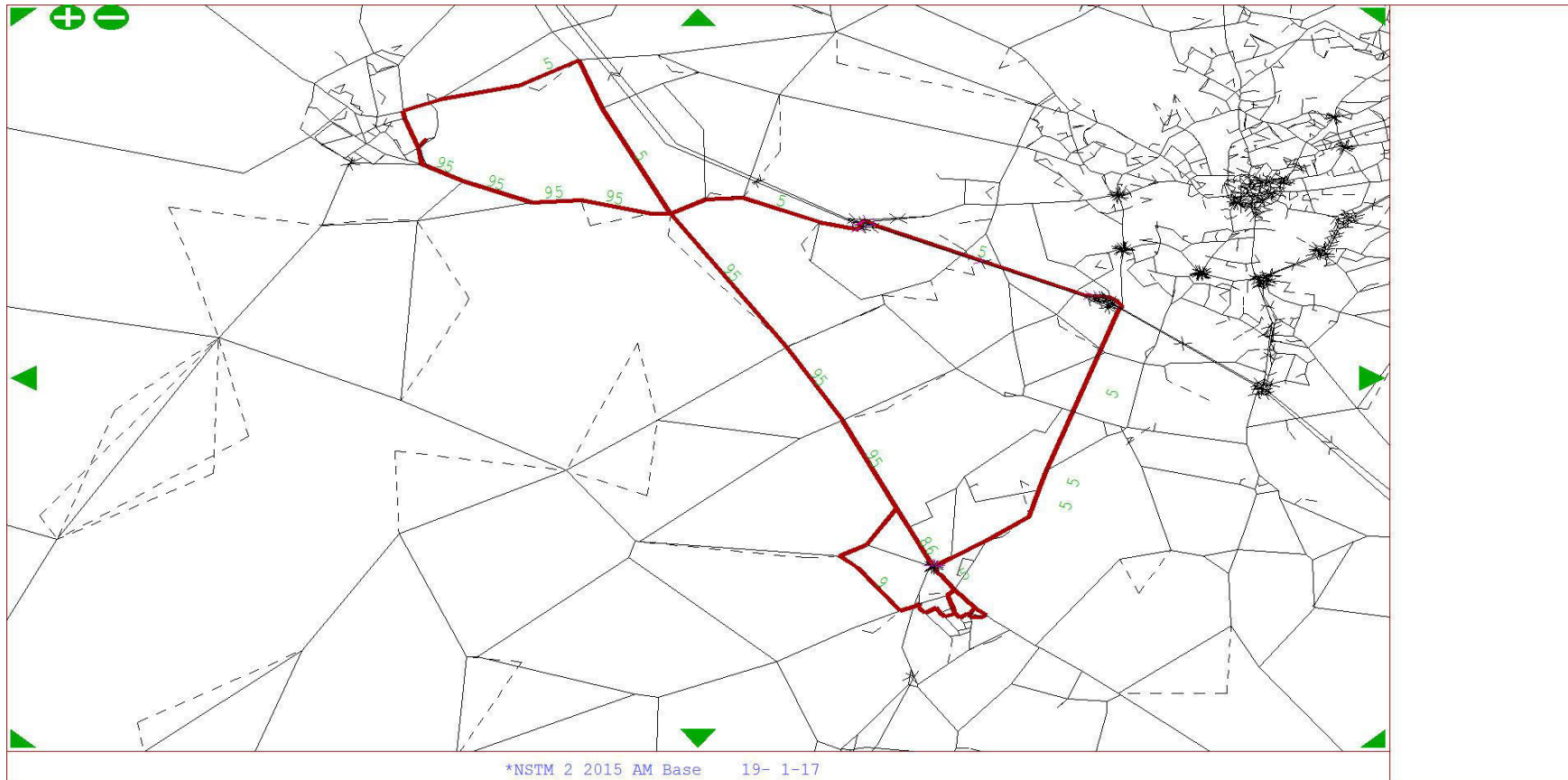
From Zone 35 To Zone 185 - User Class 3



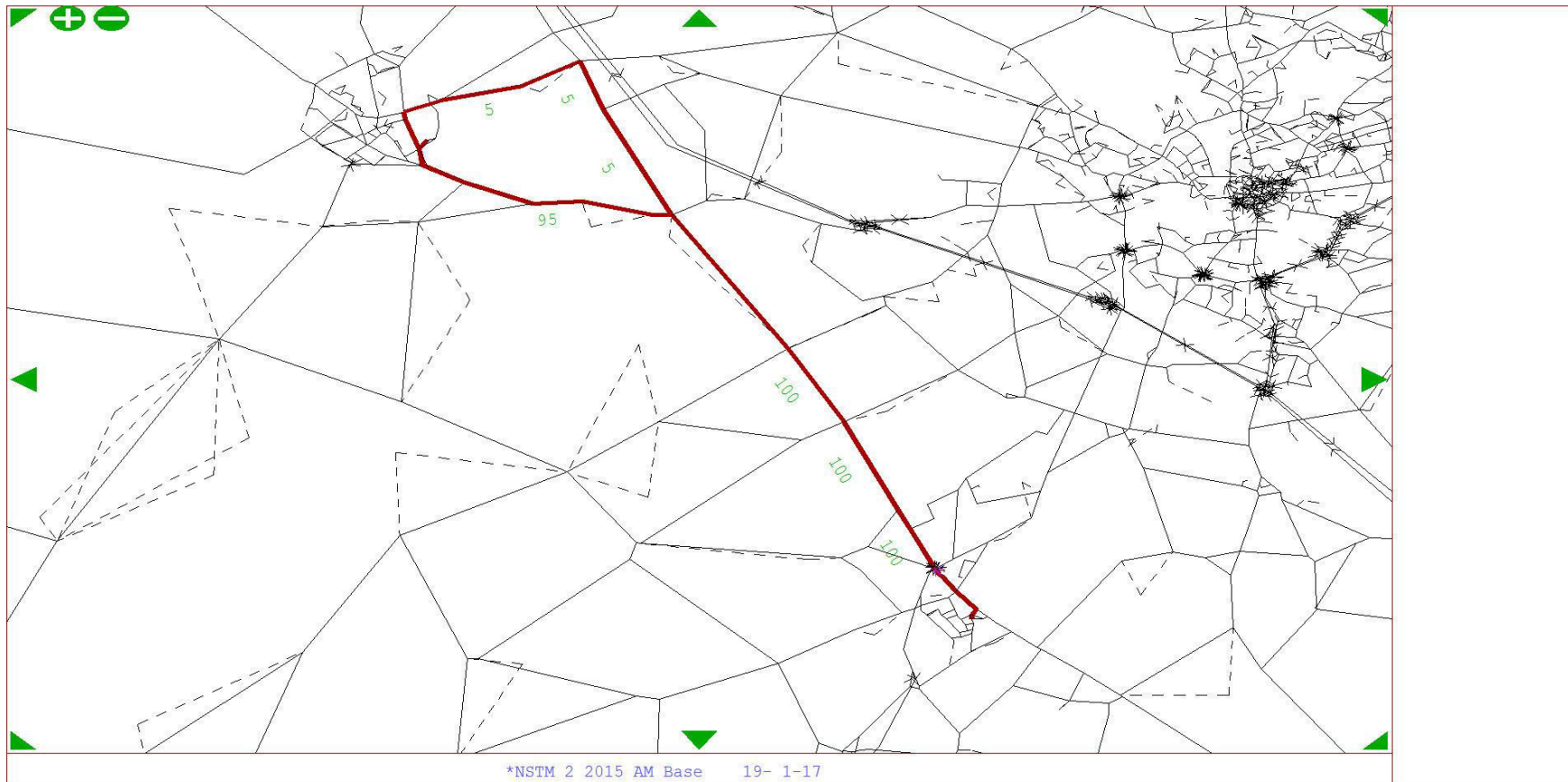
From Zone 35 To Zone 185 - User Class 4



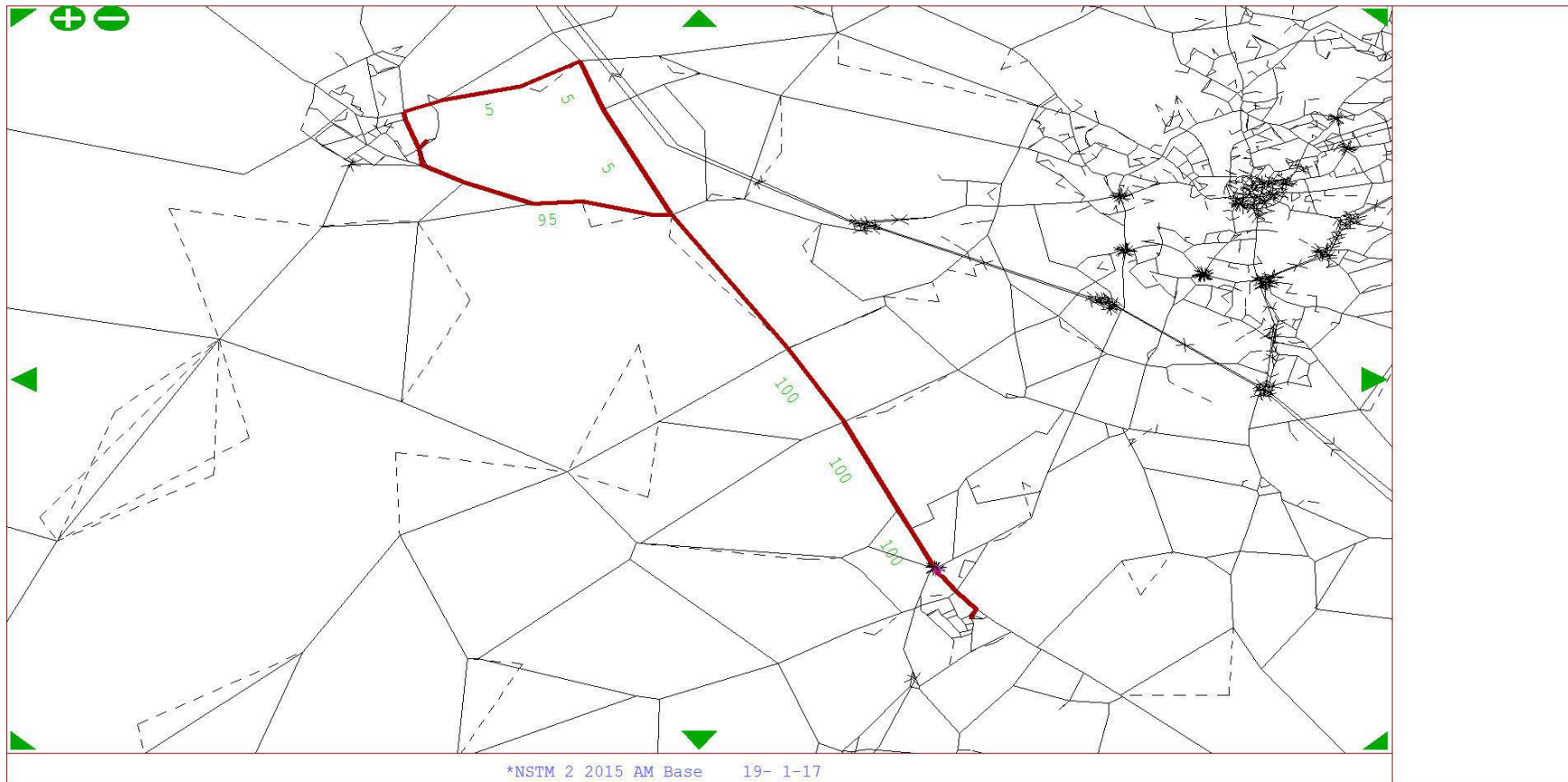
From Zone 35 To Zone 185 - User Class 5



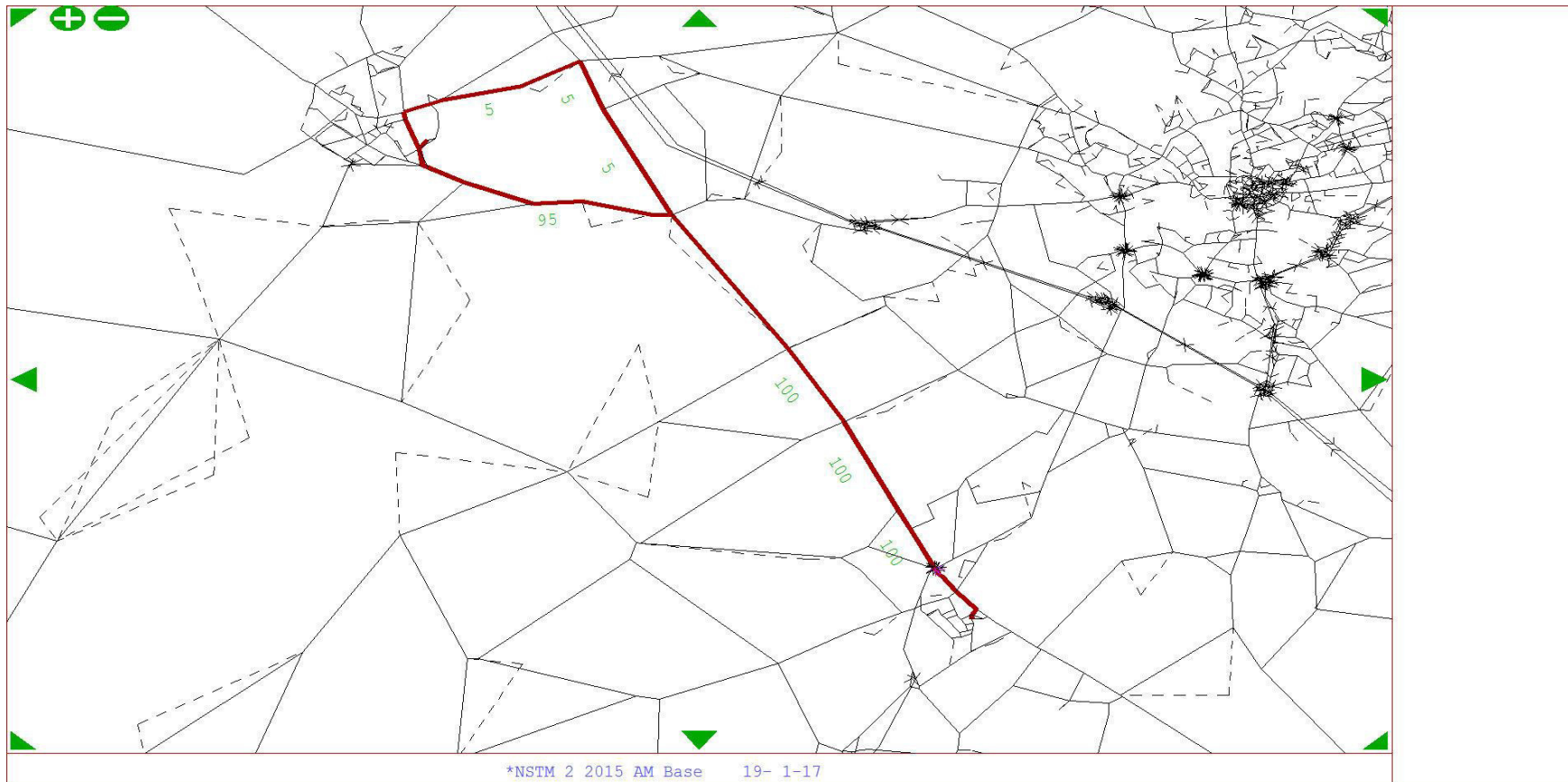
From Zone 185 To Zone 35 - User Class 1



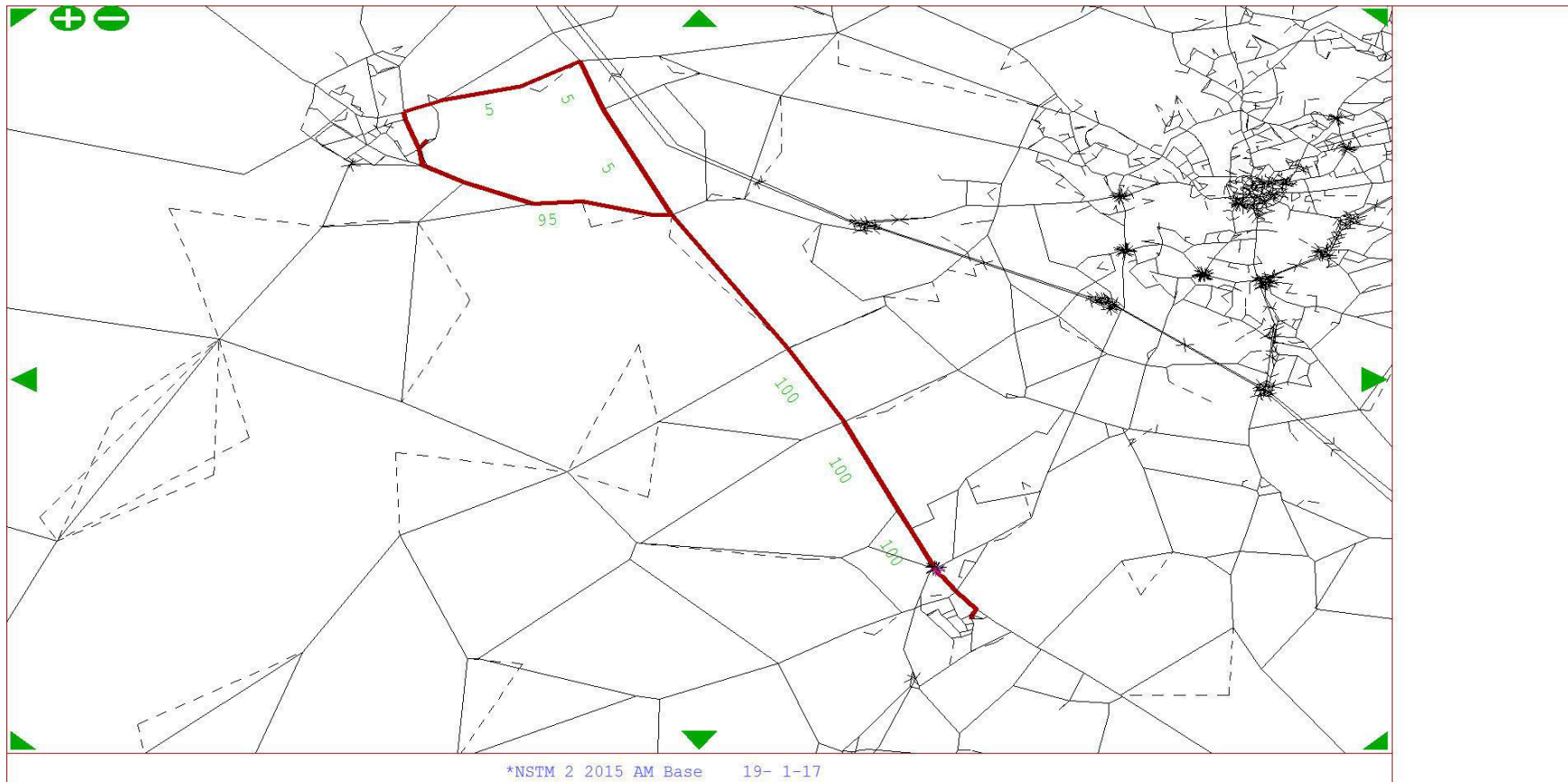
From Zone 185 To Zone 35 - User Class 2



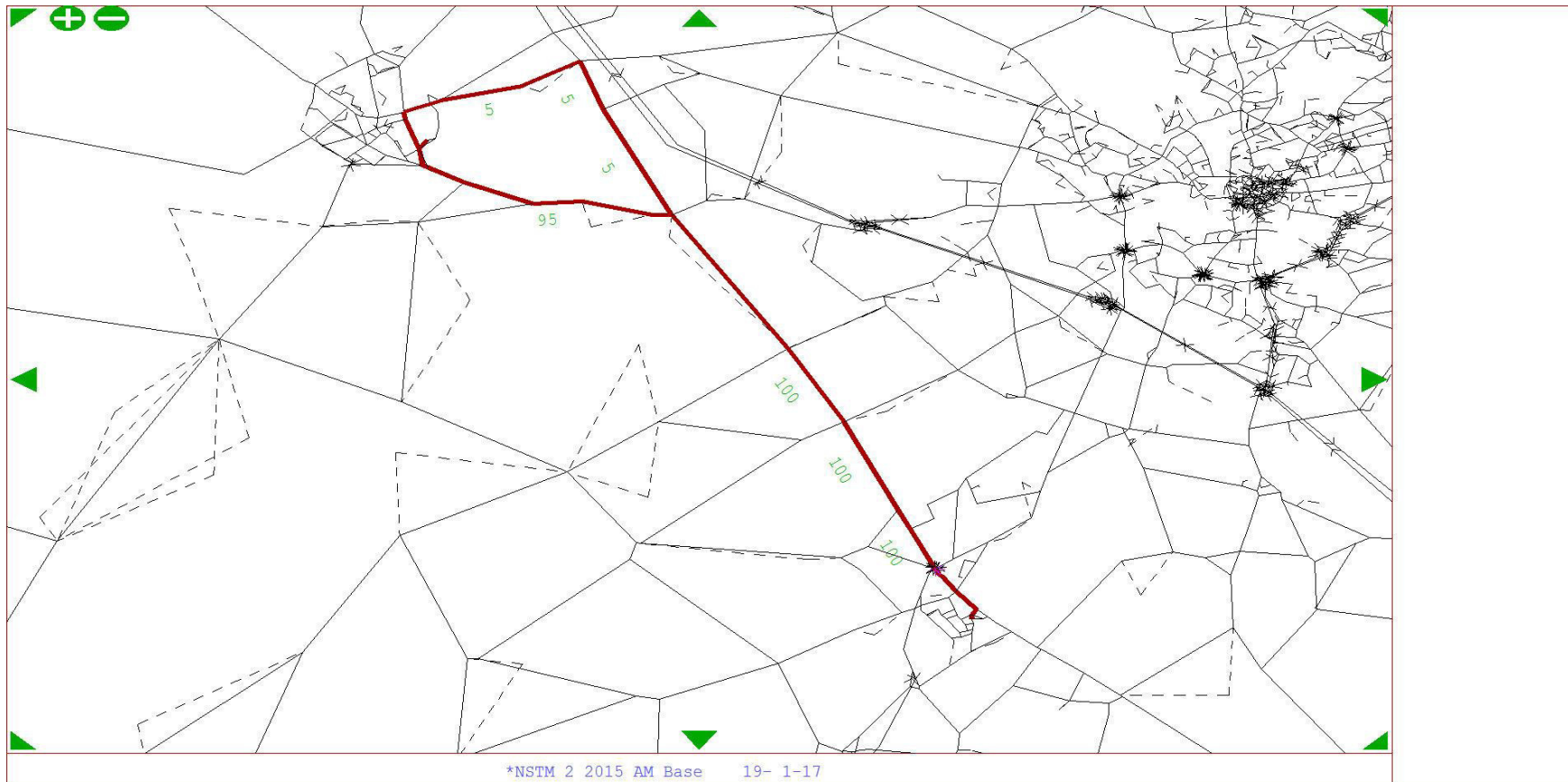
From Zone 185 To Zone 35 - User Class 3



From Zone 185 To Zone 35 - User Class 4

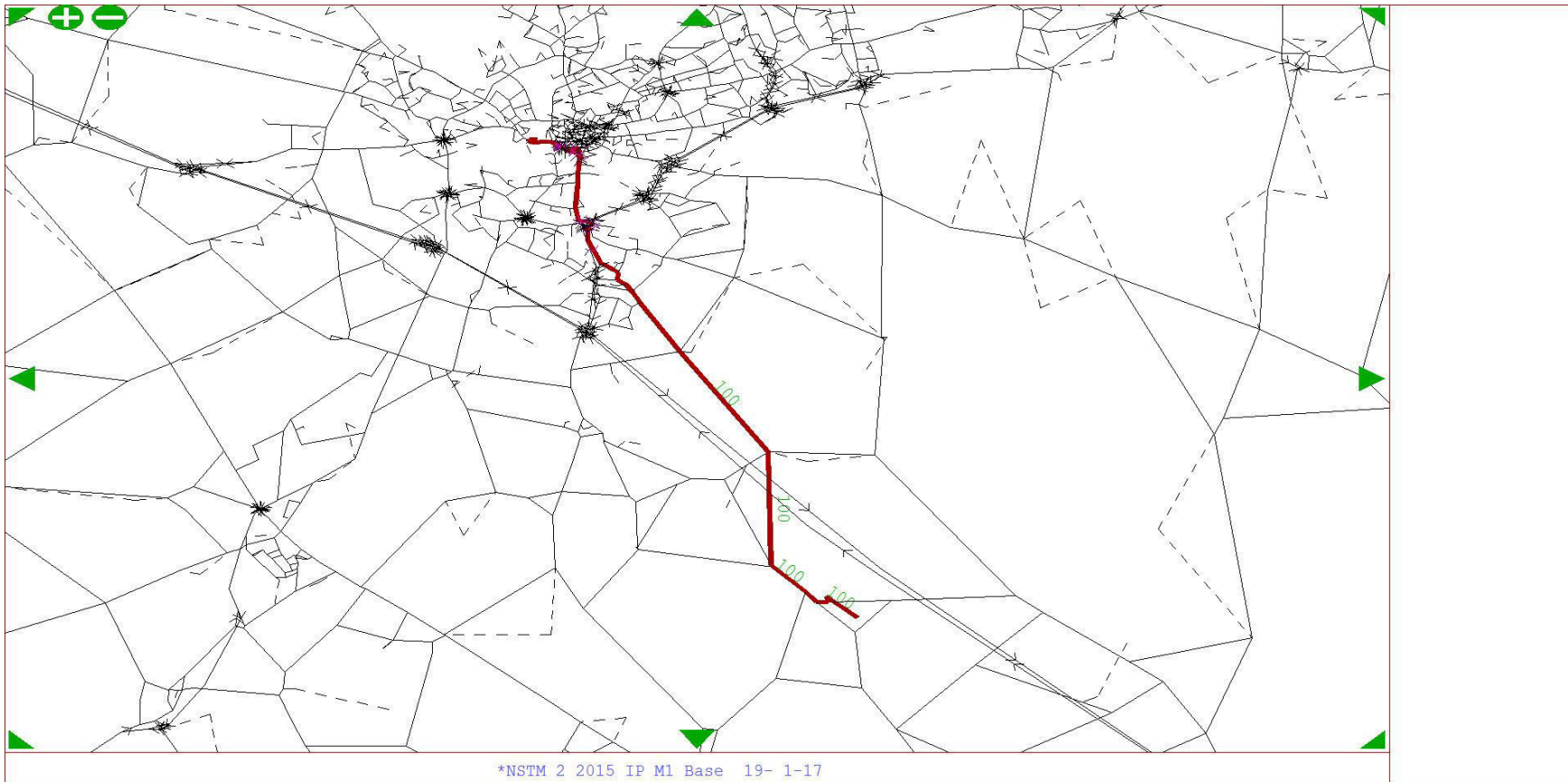


From Zone 185 To Zone 35 - User Class 5

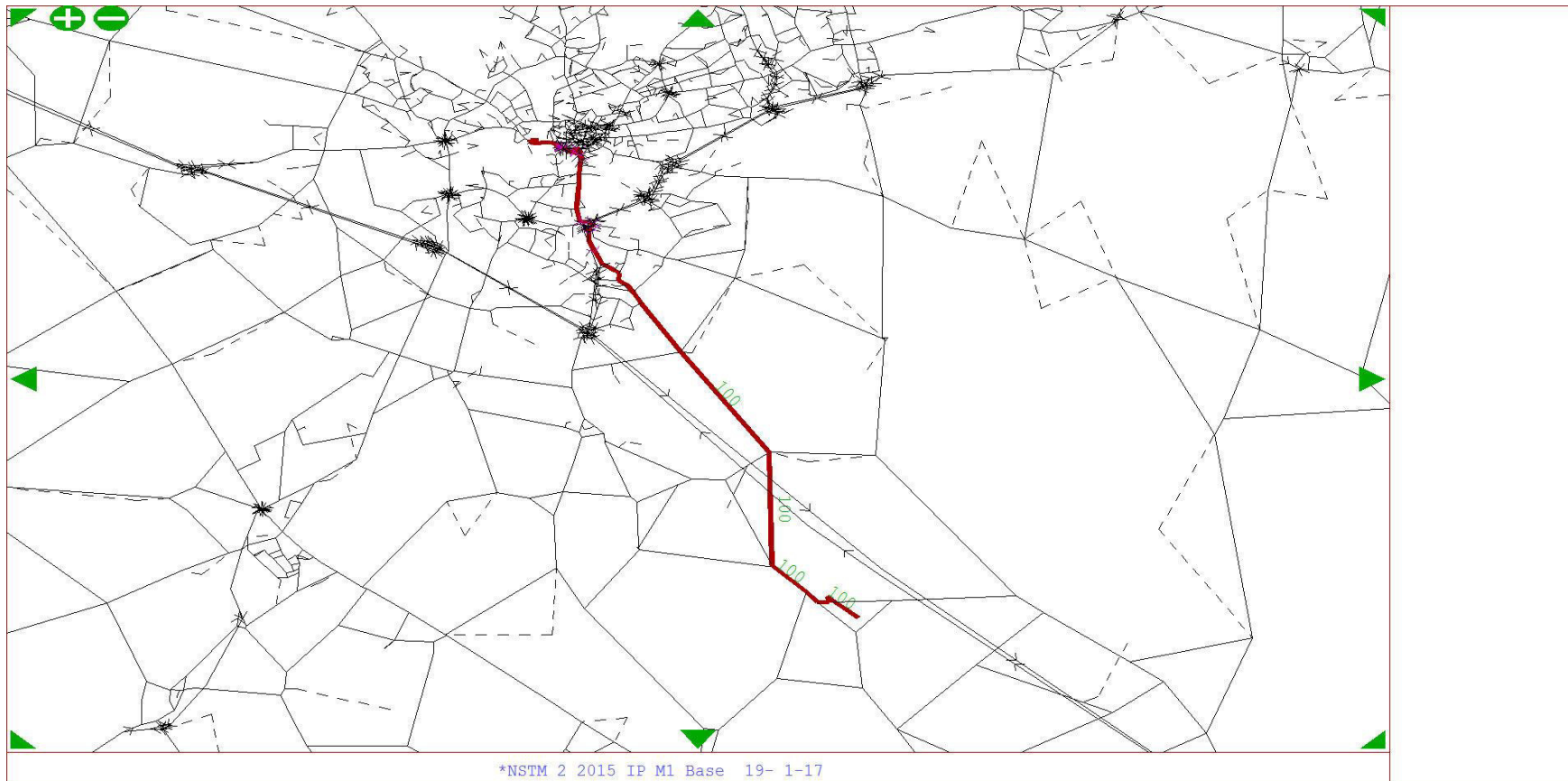


Project Name: OD Tree Plots - IP

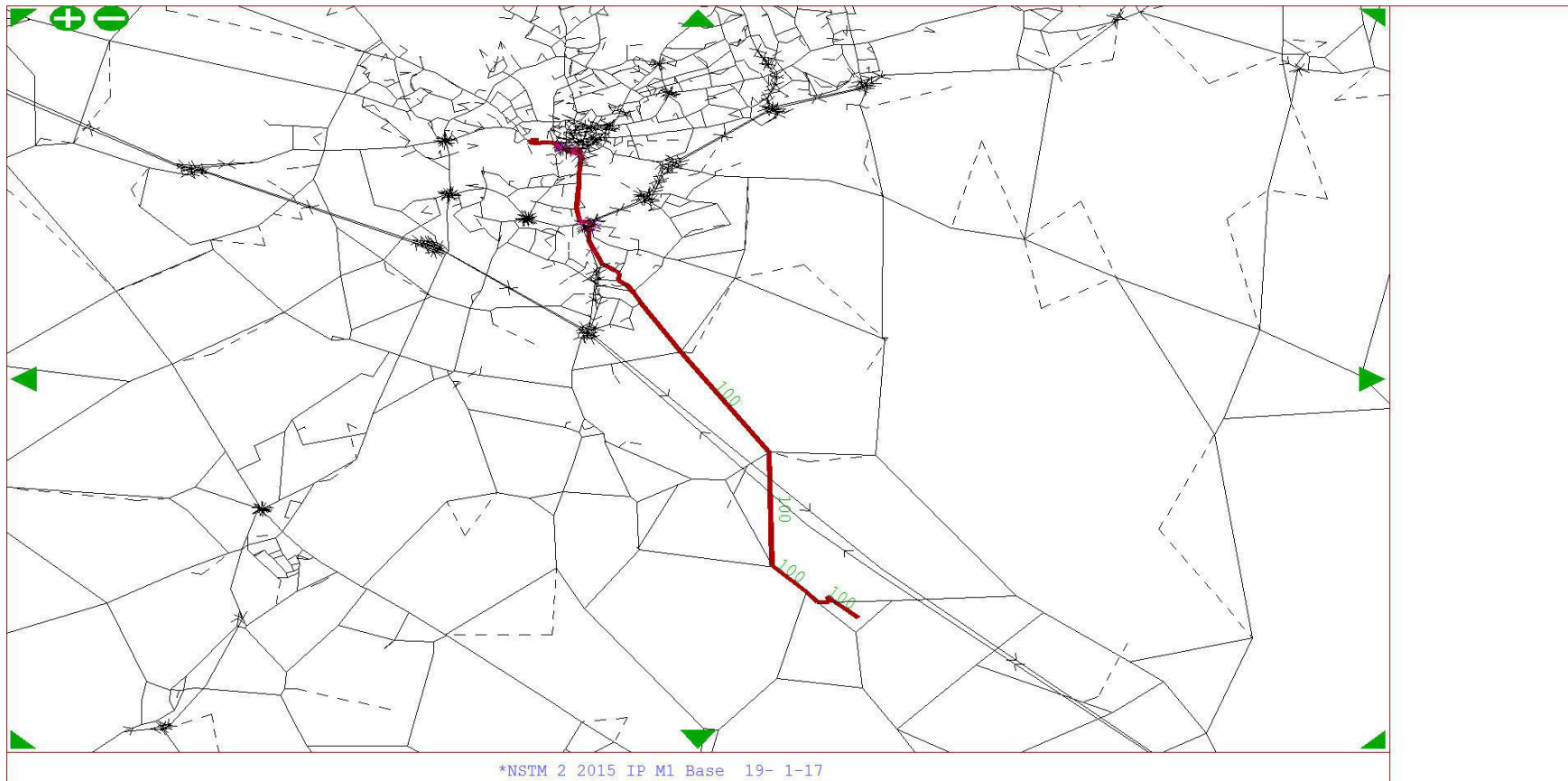
From Zone 453 To Zone 650 - User Class 1



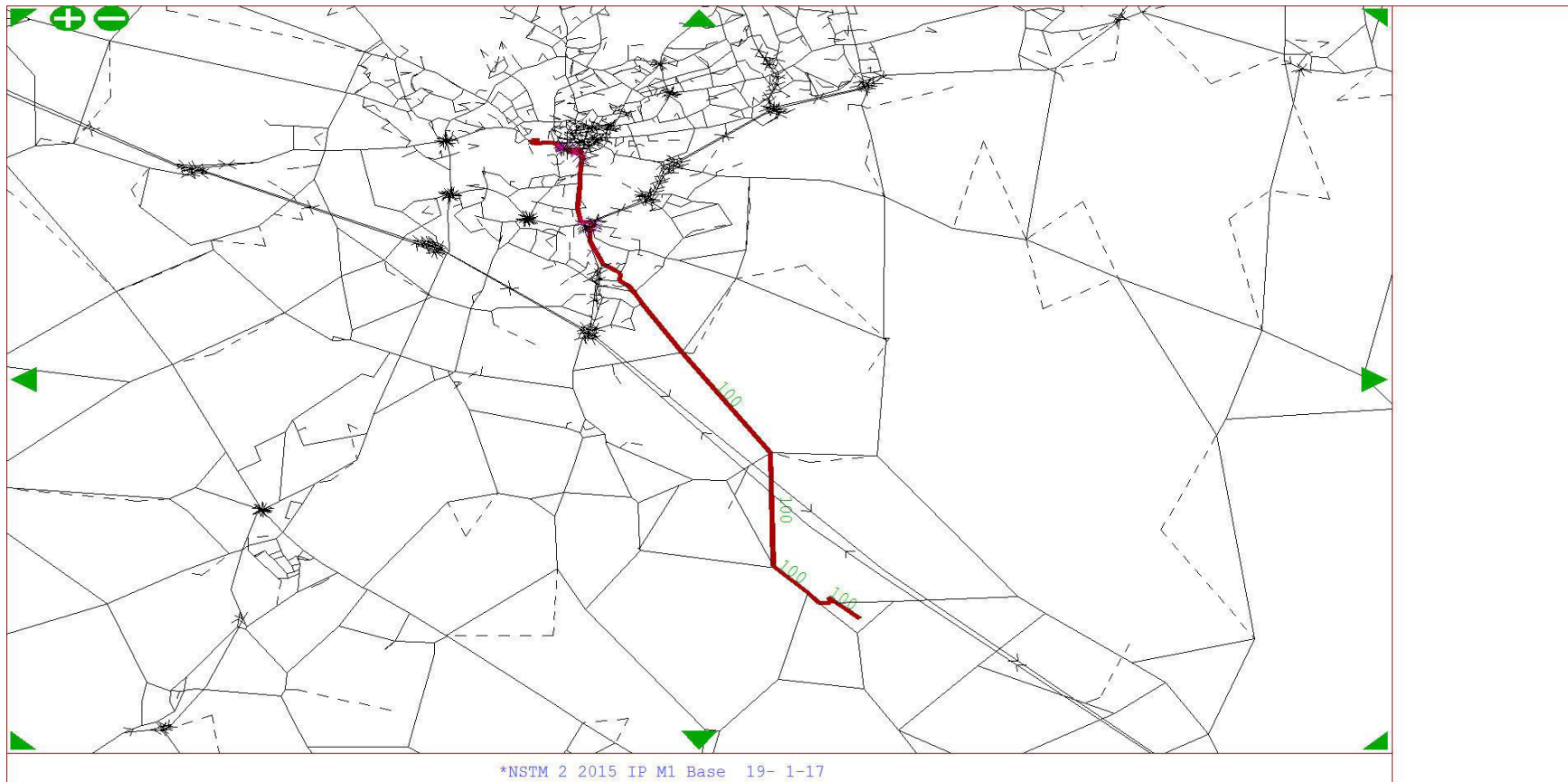
From Zone 453 To Zone 650 - User Class 2



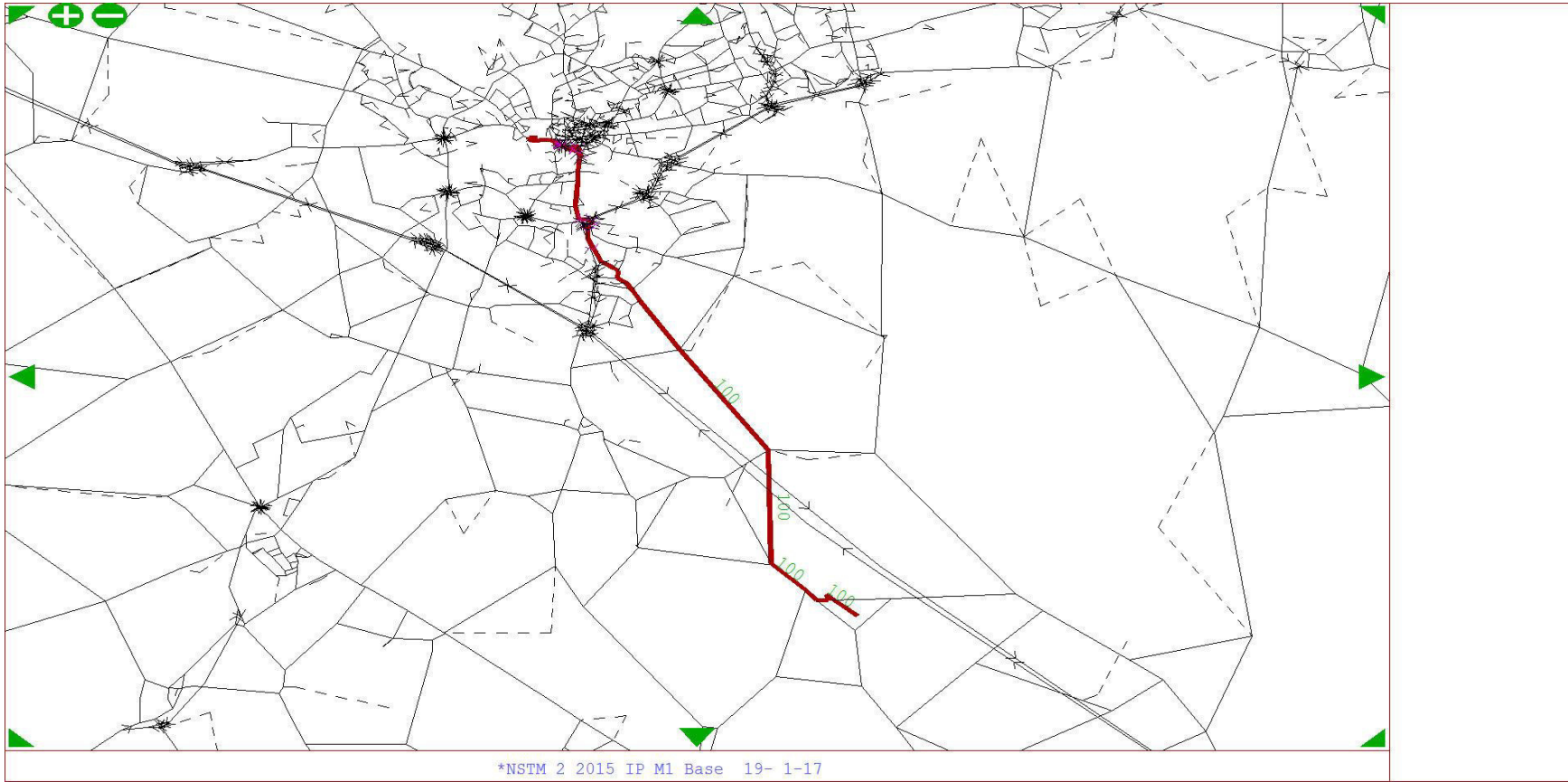
From Zone 453 To Zone 650 - User Class 3



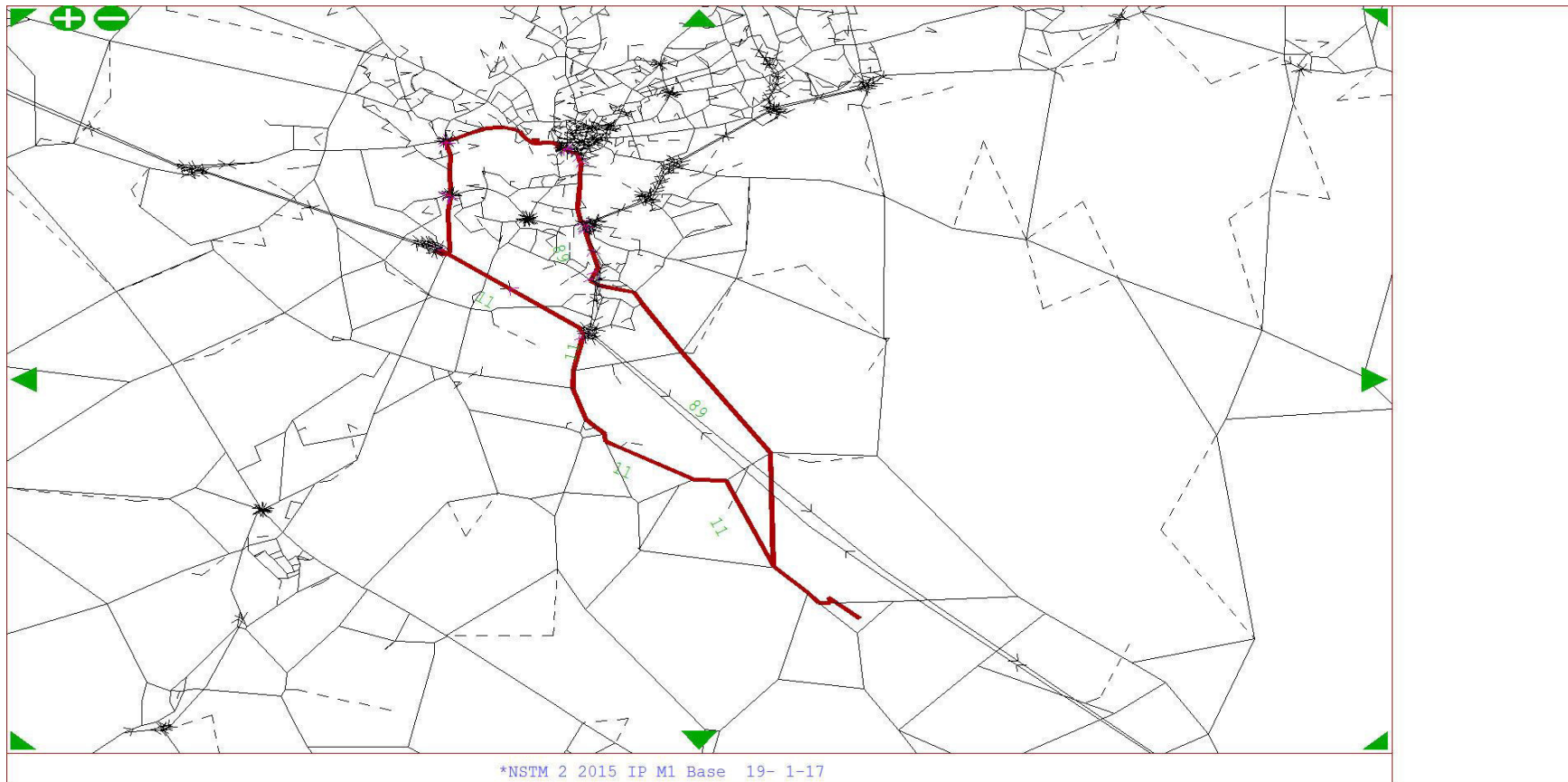
From Zone 453 To Zone 650 - User Class 4



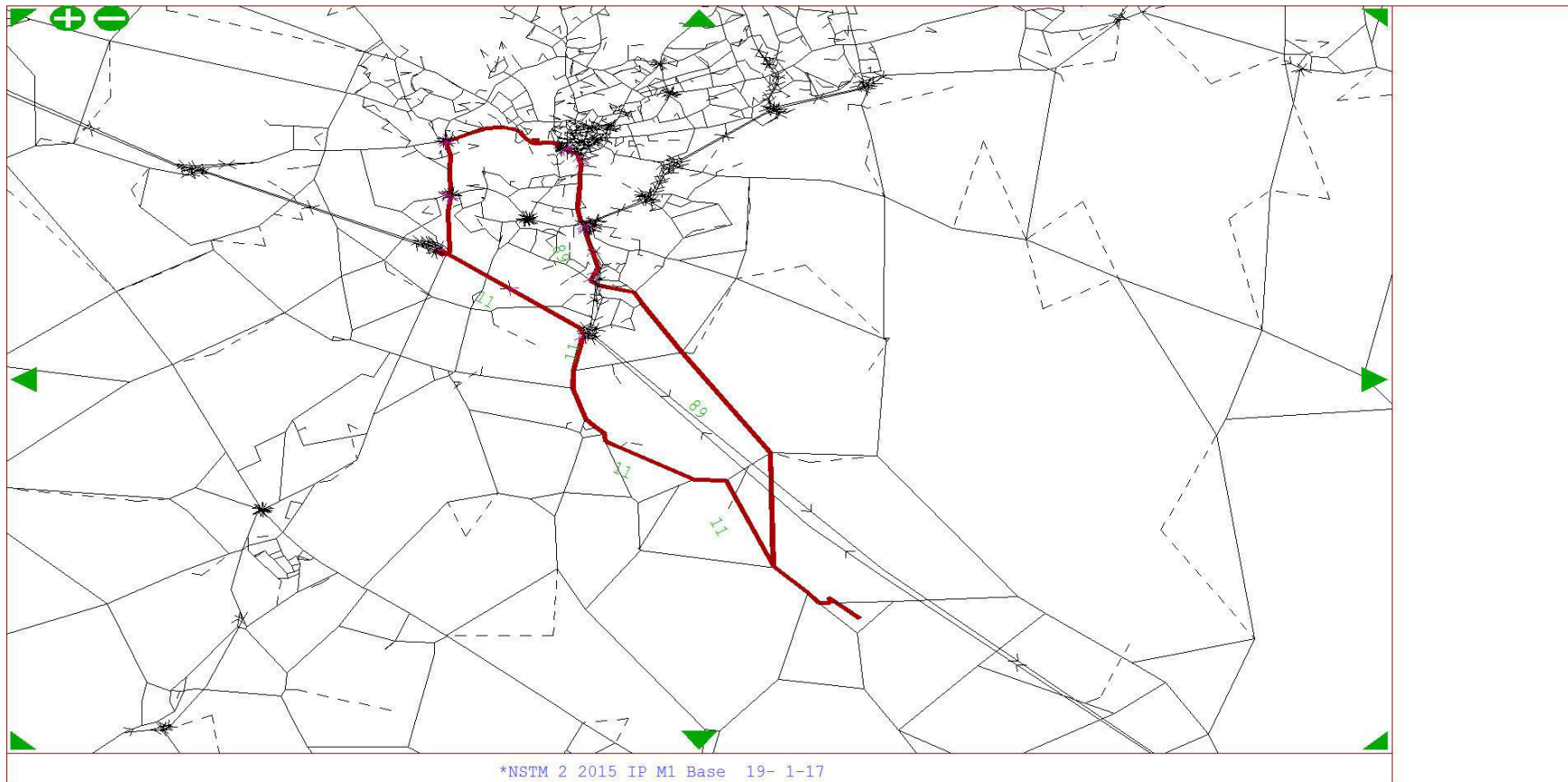
From Zone 453 To Zone 650 - User Class 5



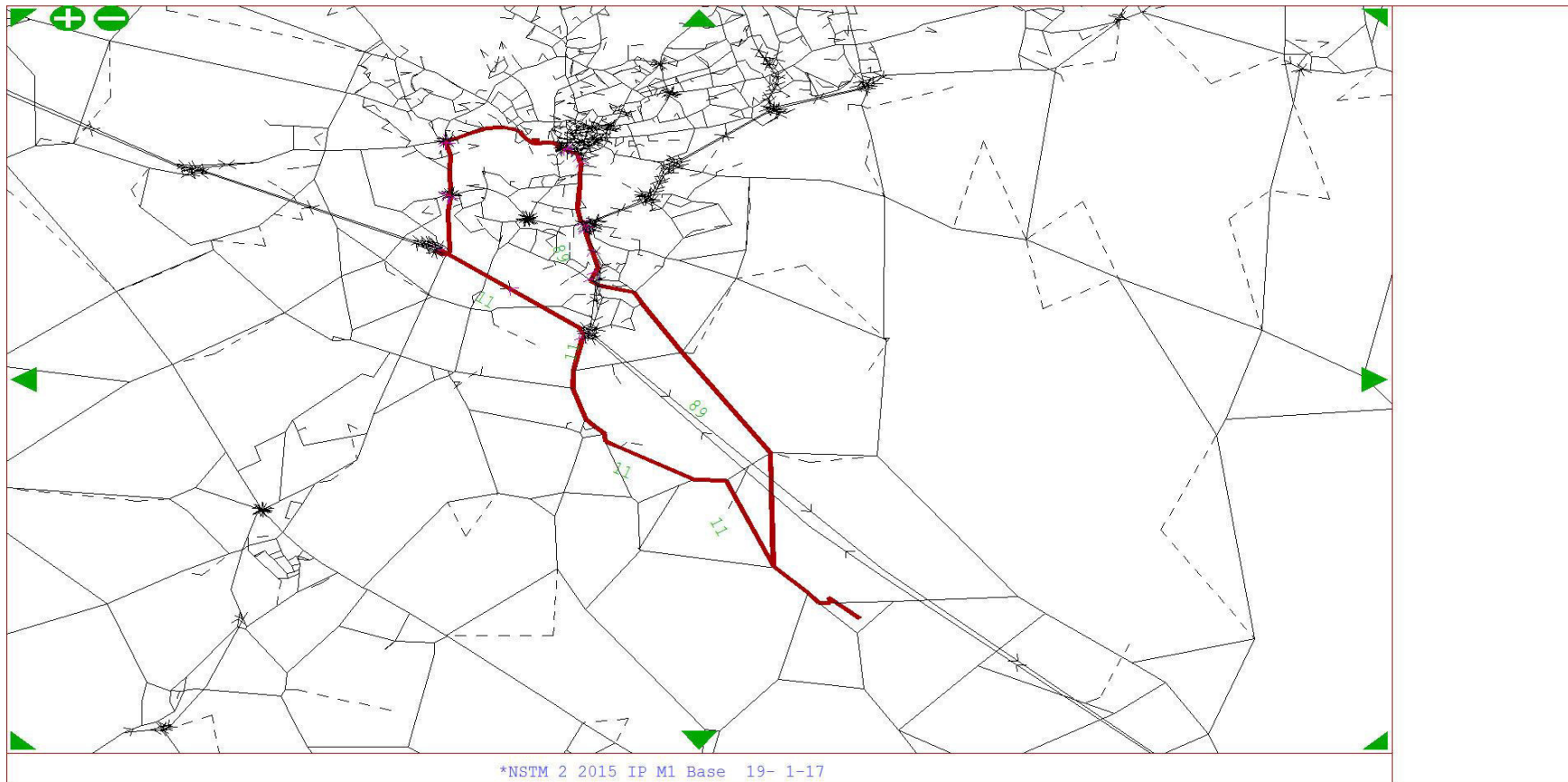
From Zone 650 To Zone 453 - User Class 1



From Zone 650 To Zone 453 - User Class 2

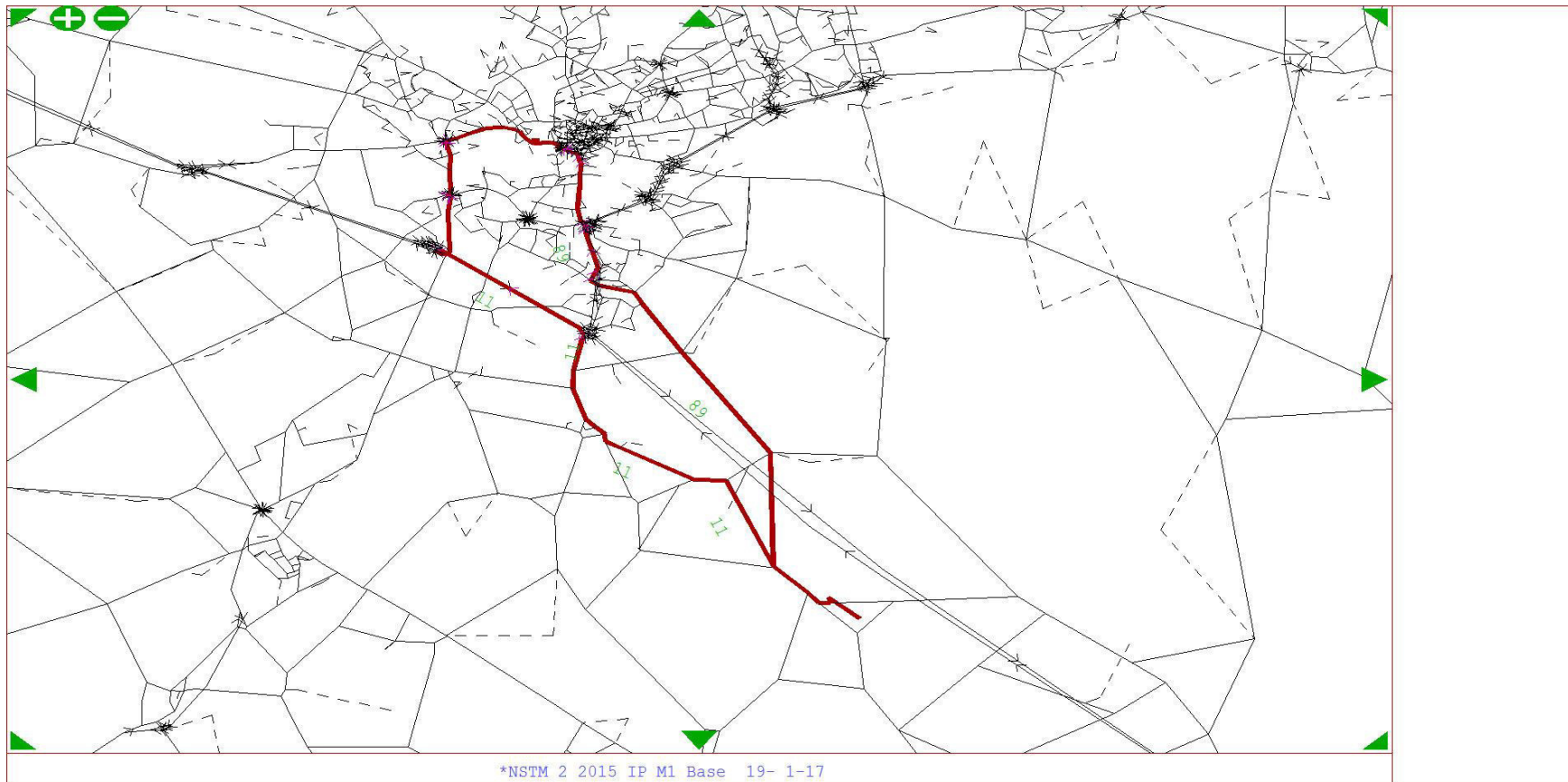


From Zone 650 To Zone 453 - User Class 3

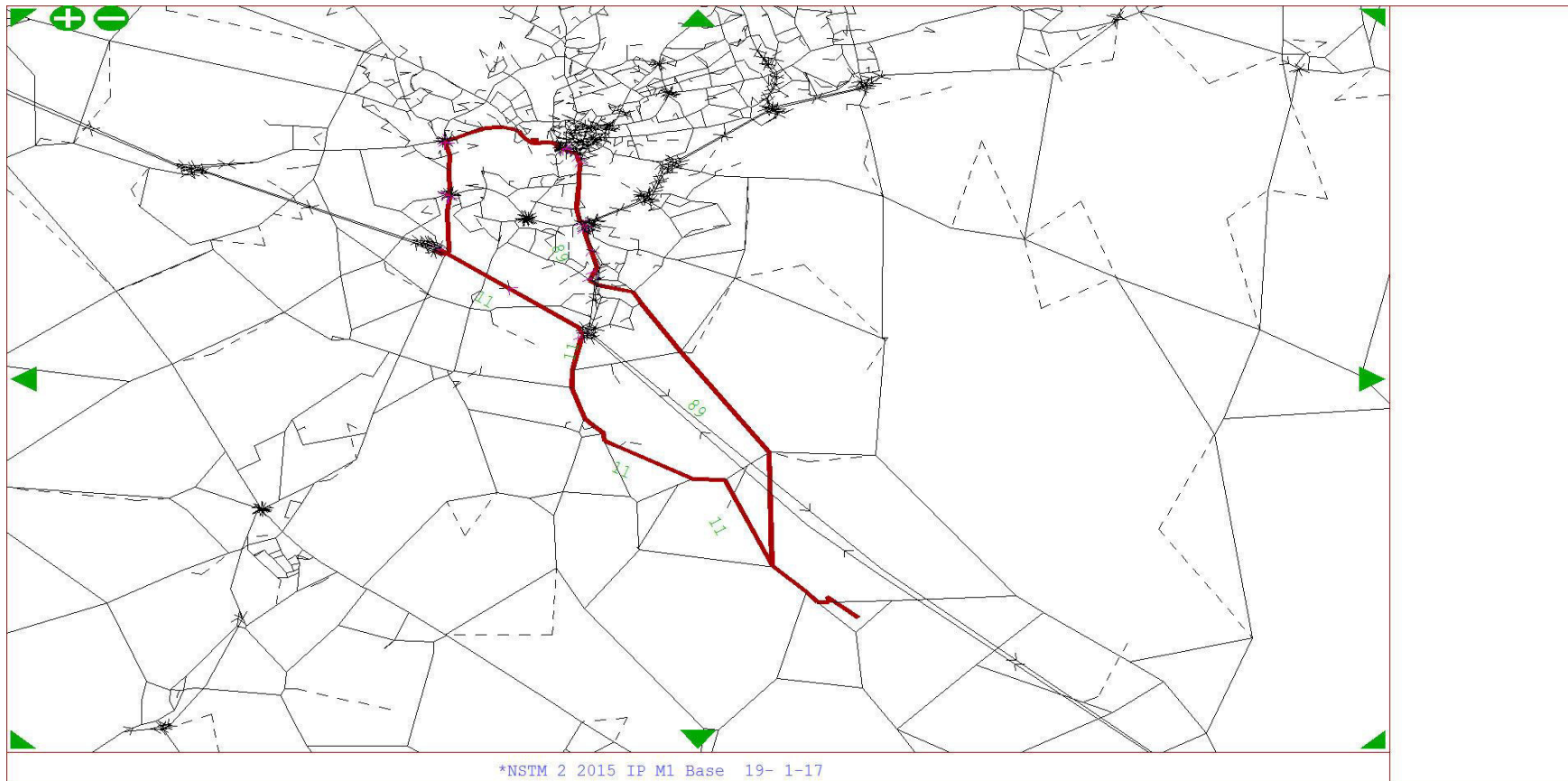


*NSTM 2 2015 IP M1 Base 19- 1-17

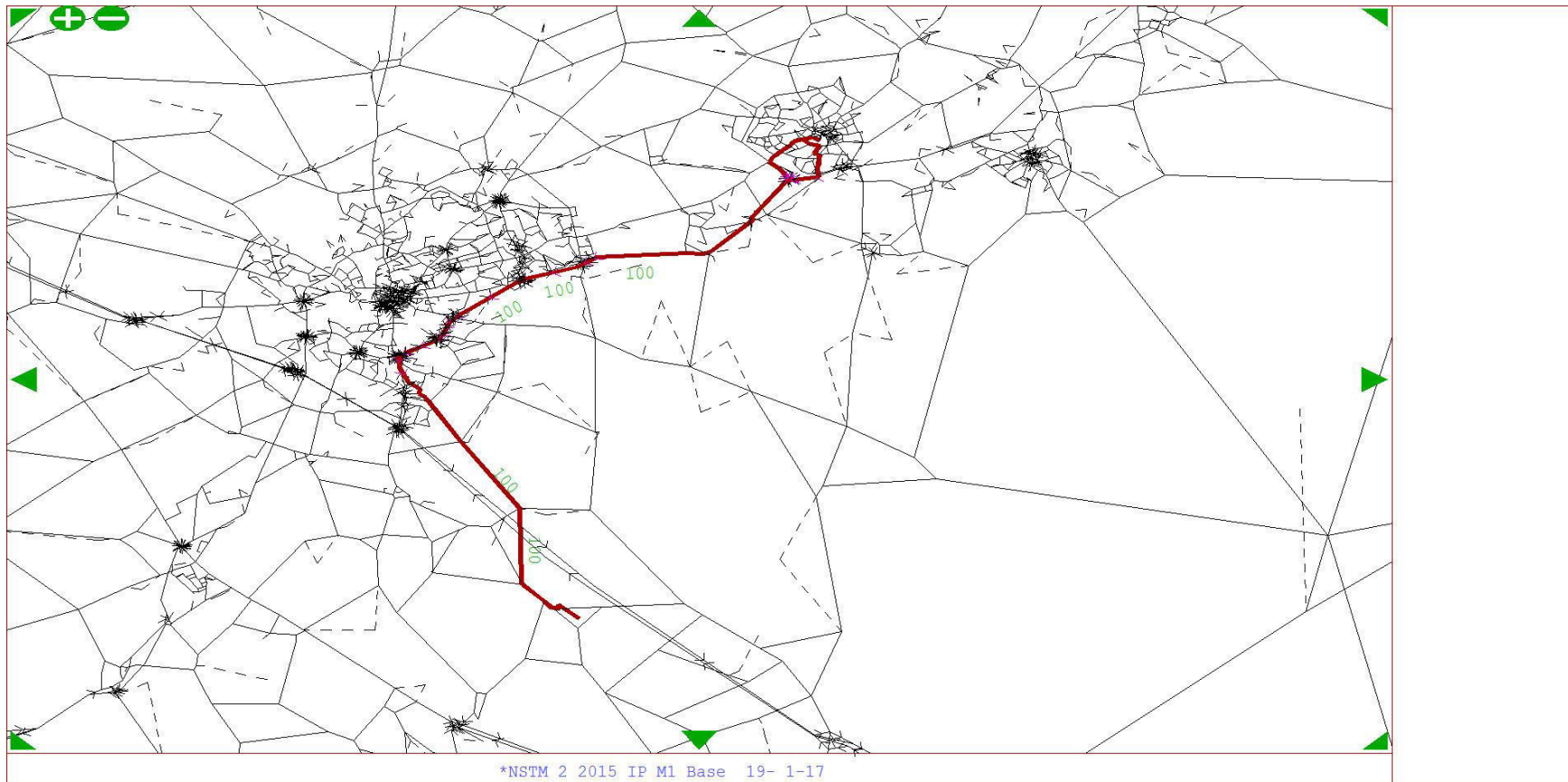
From Zone 650 To Zone 453 - User Class 4



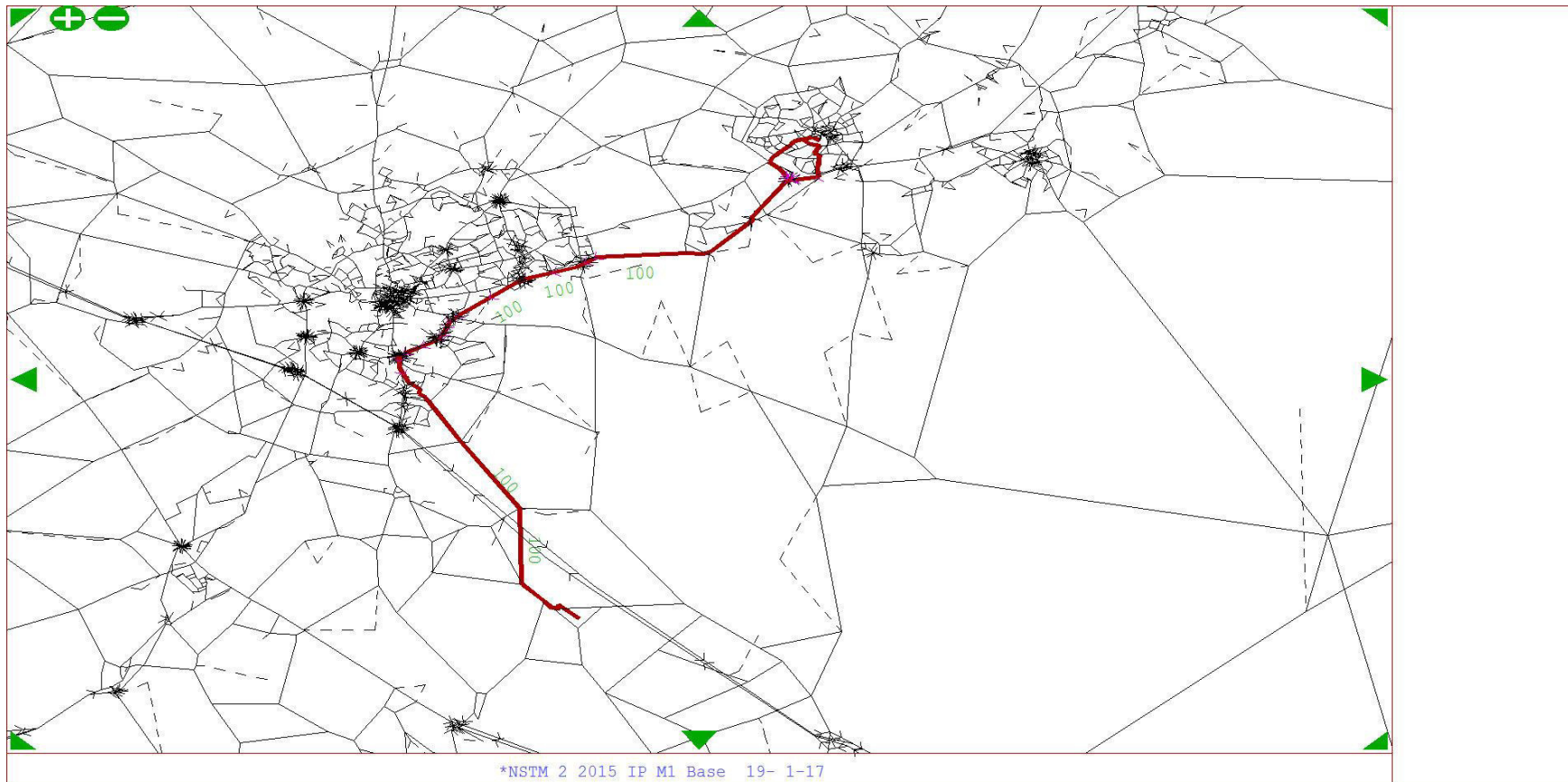
From Zone 650 To Zone 453 - User Class 5



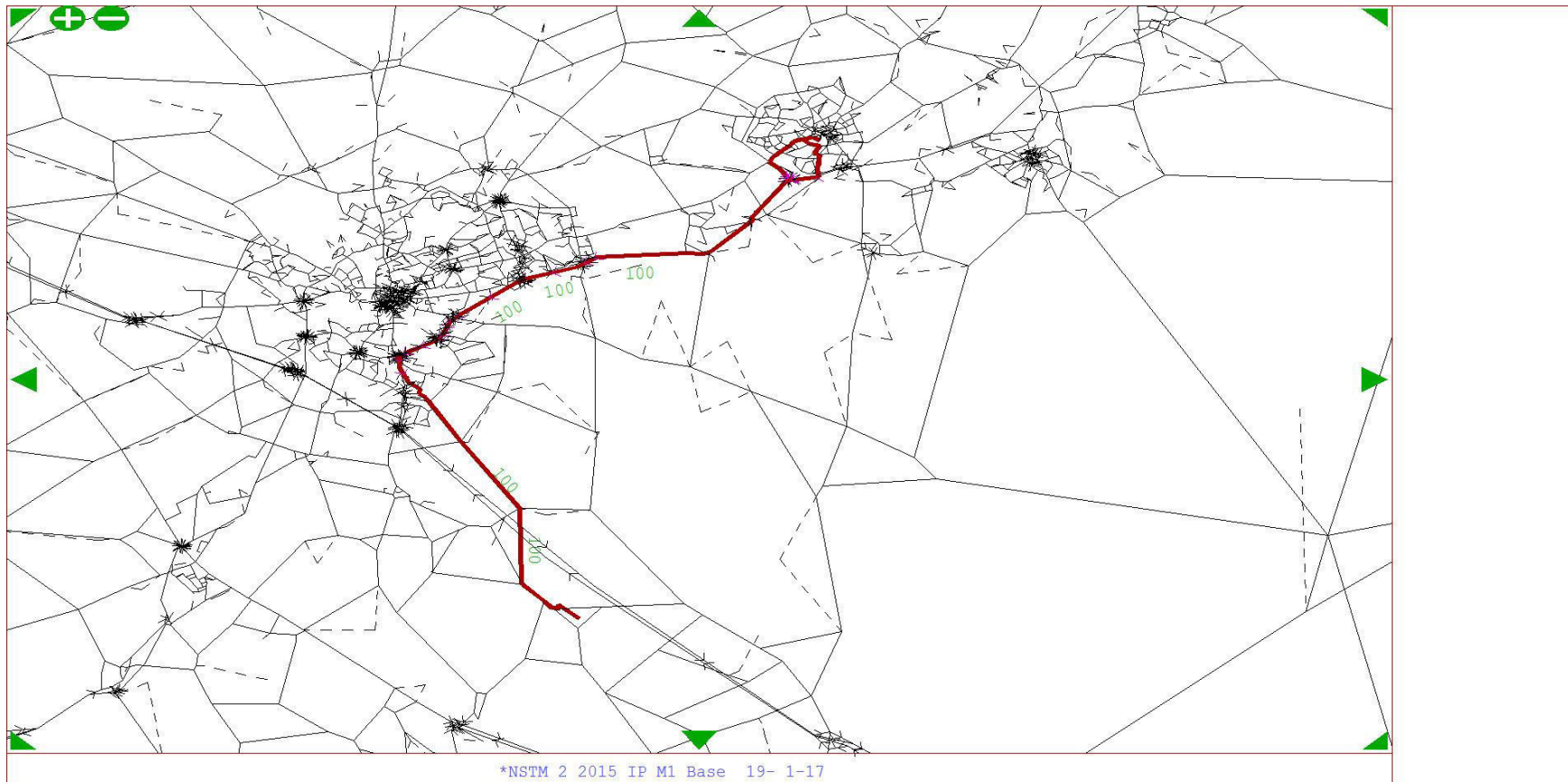
From Zone 447 To Zone 650 - User Class 1



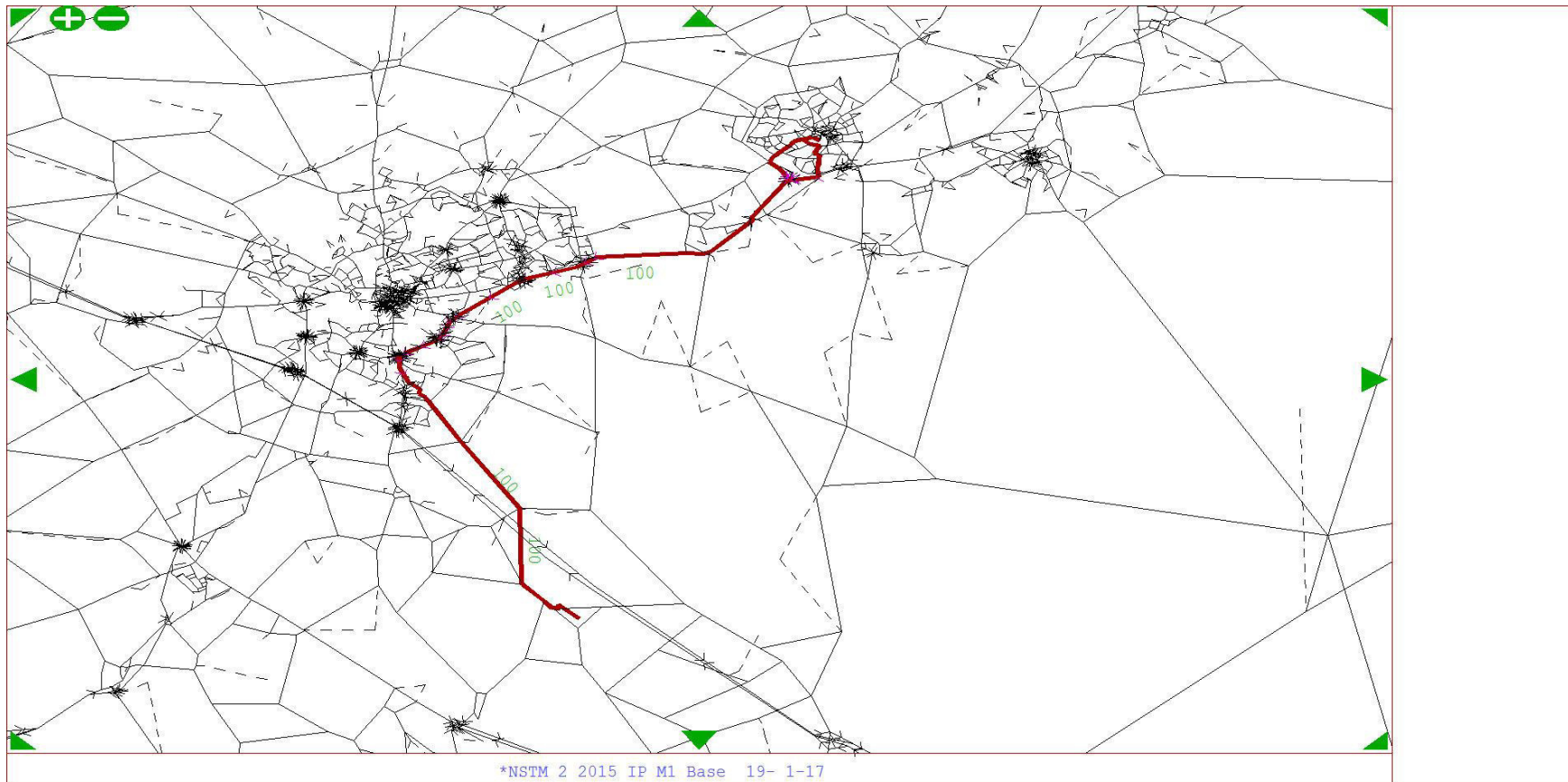
From Zone 447 To Zone 650 - User Class 2



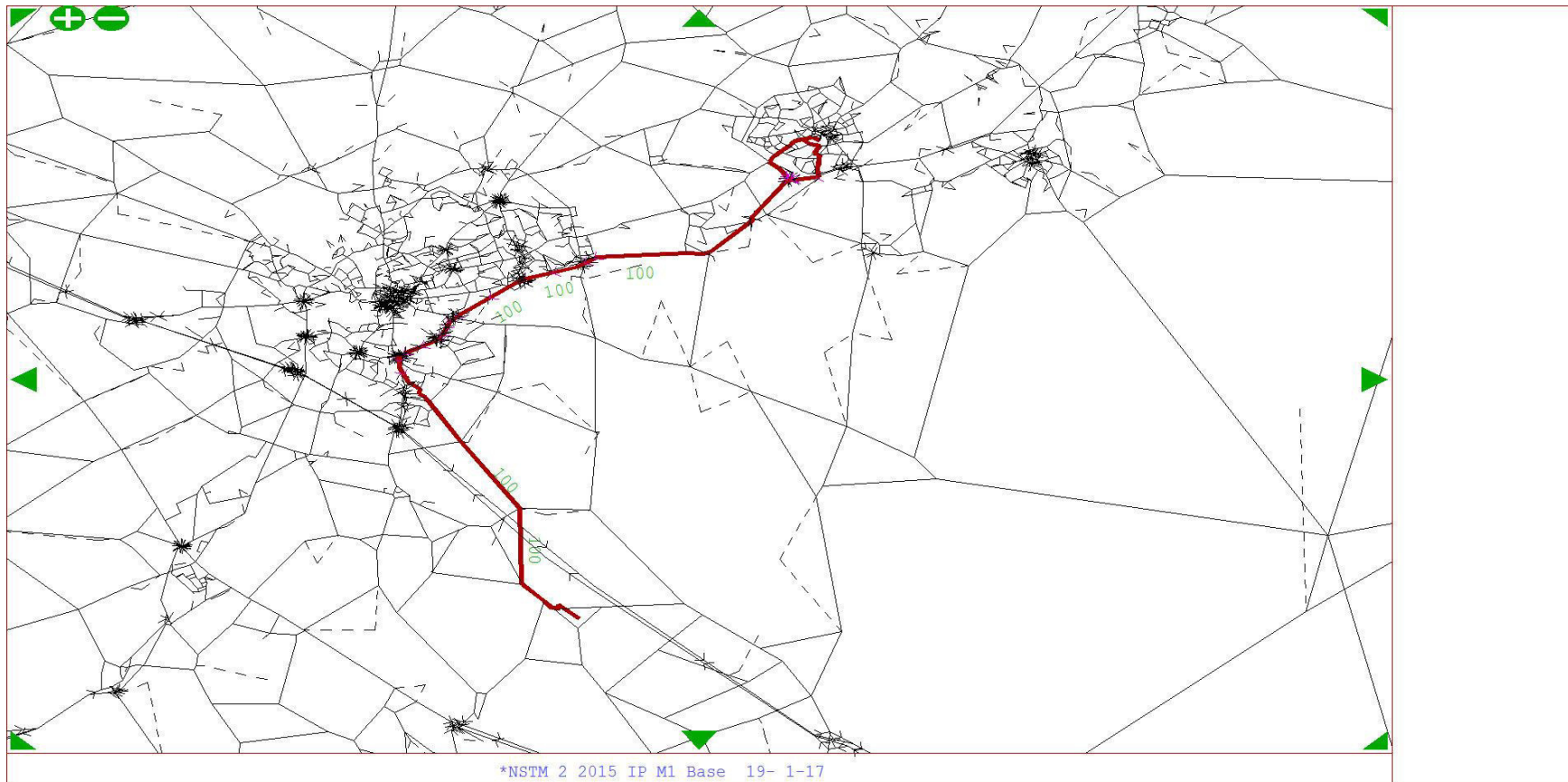
From Zone 447 To Zone 650 - User Class 3



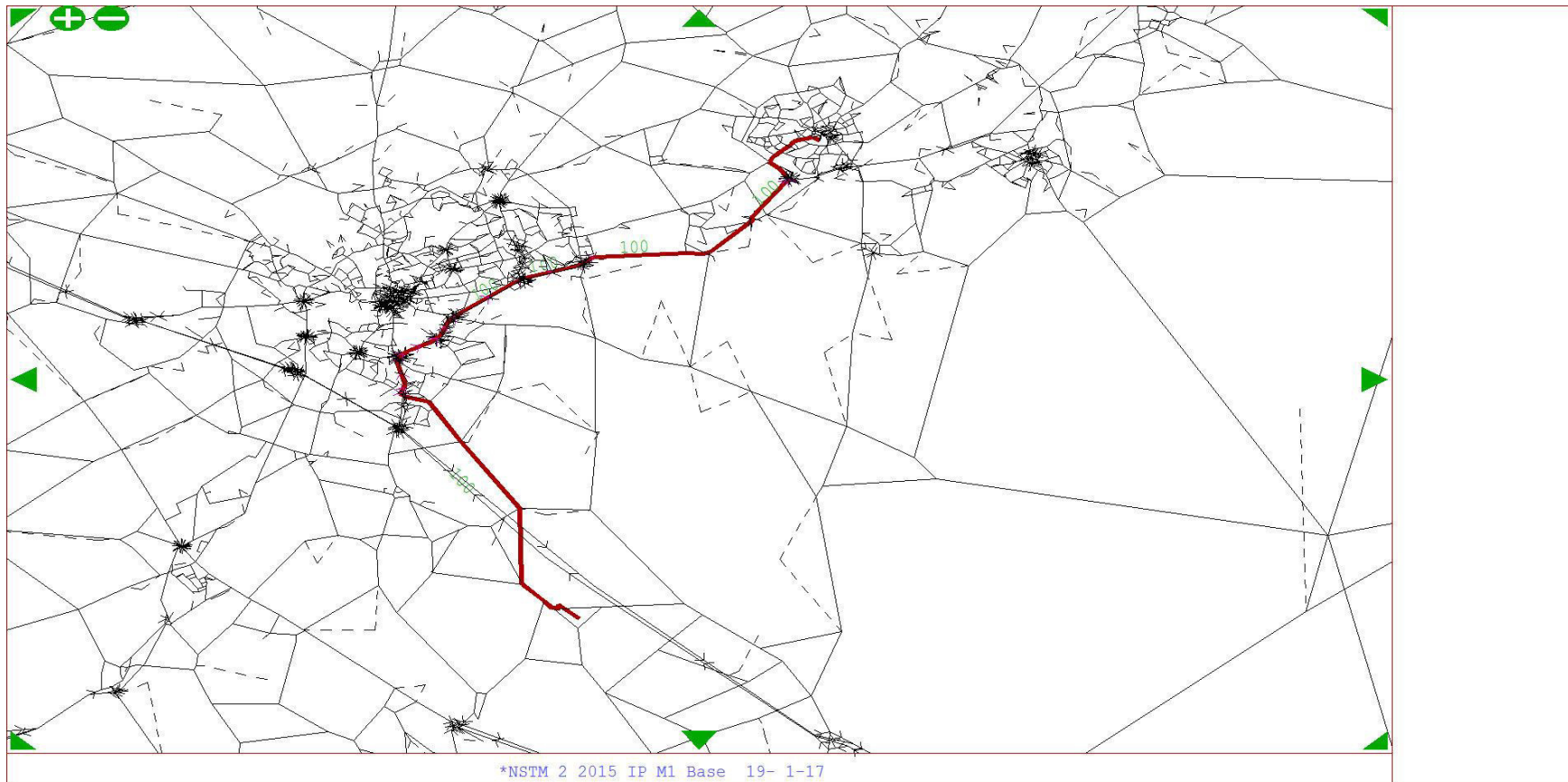
From Zone 447 To Zone 650 - User Class 4



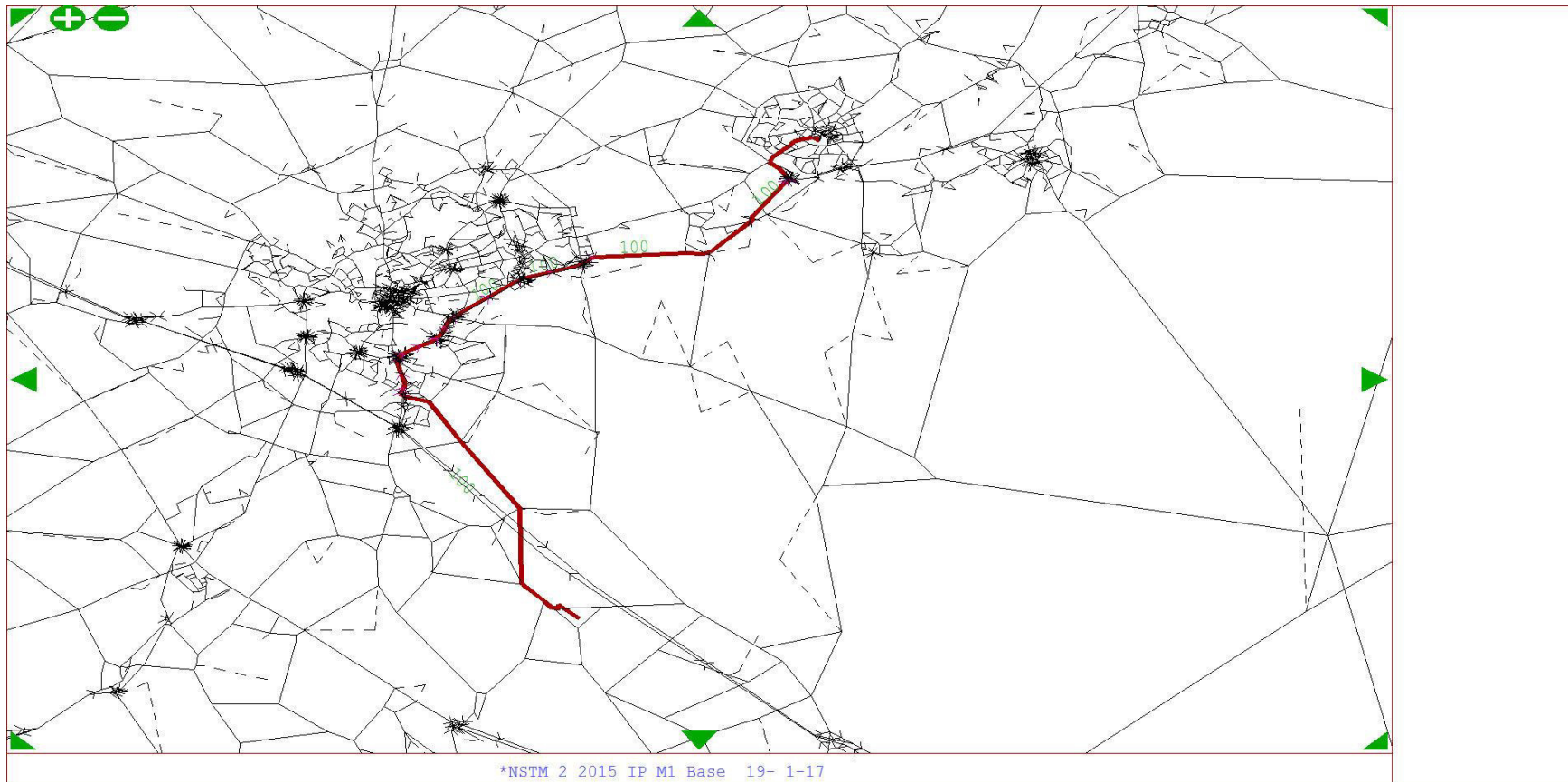
From Zone 447 To Zone 650 - User Class 5



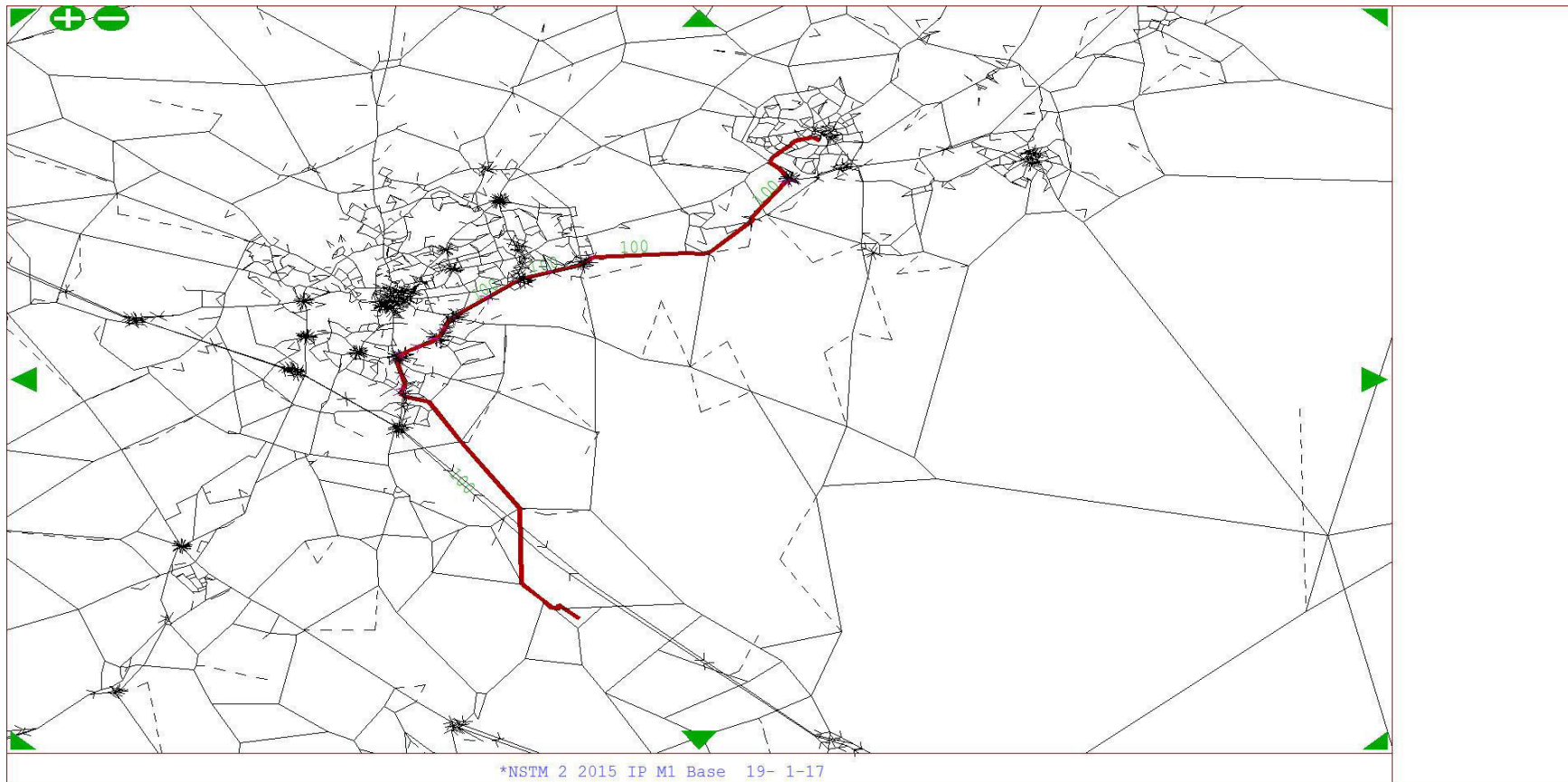
From Zone 650 To Zone 447 - User Class 1



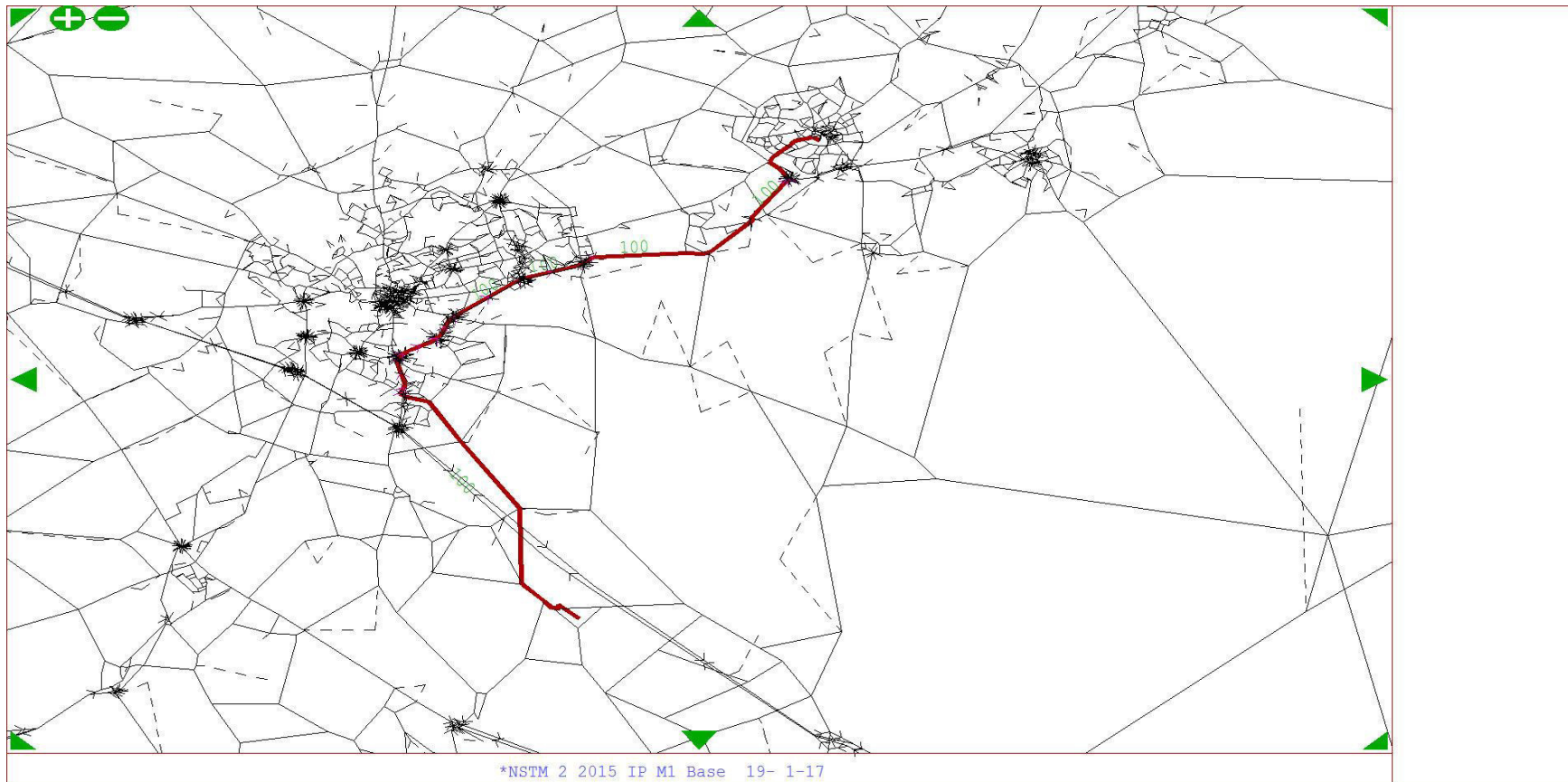
From Zone 650 To Zone 447 - User Class 2



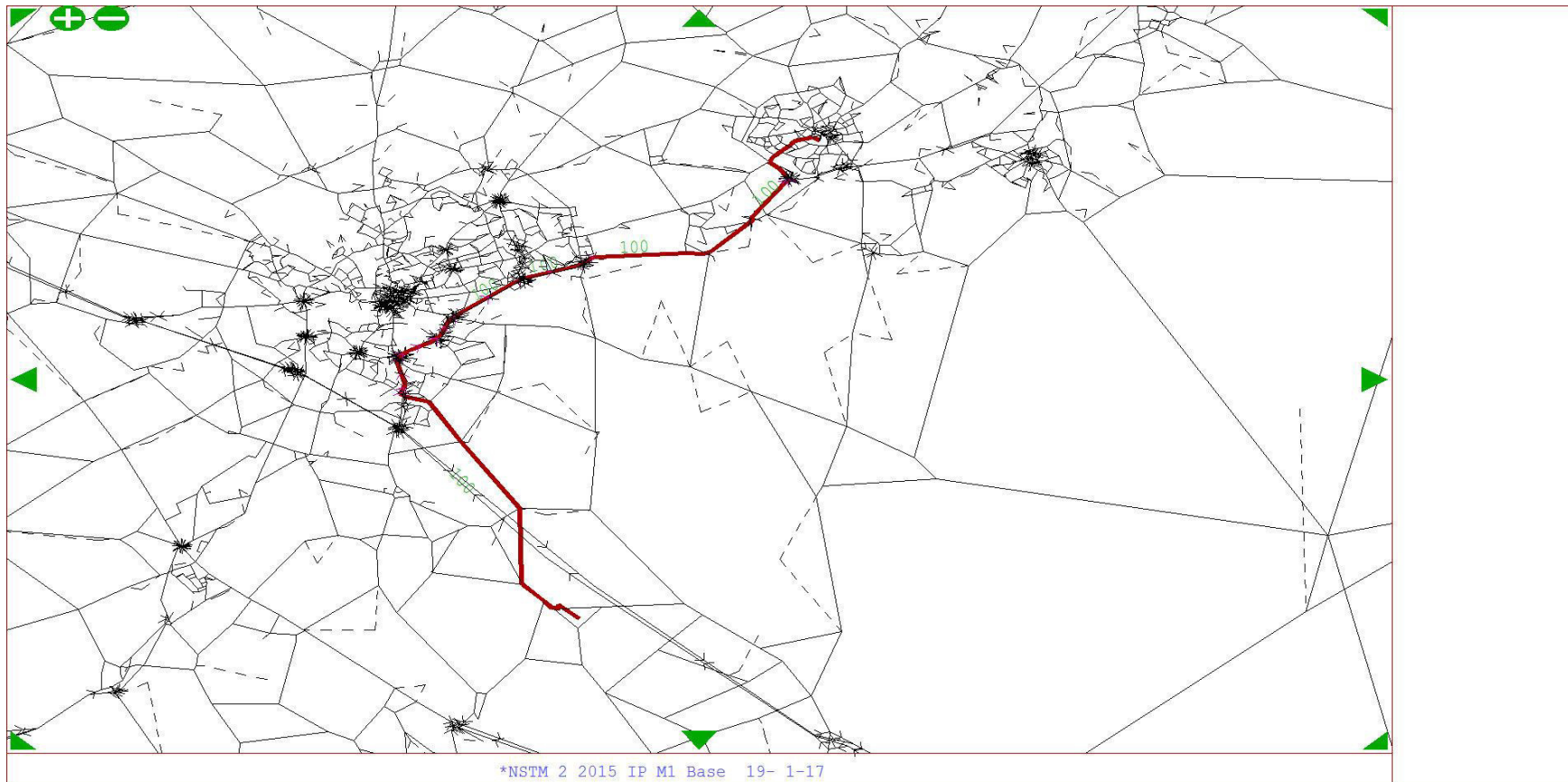
From Zone 650 To Zone 447 - User Class 3



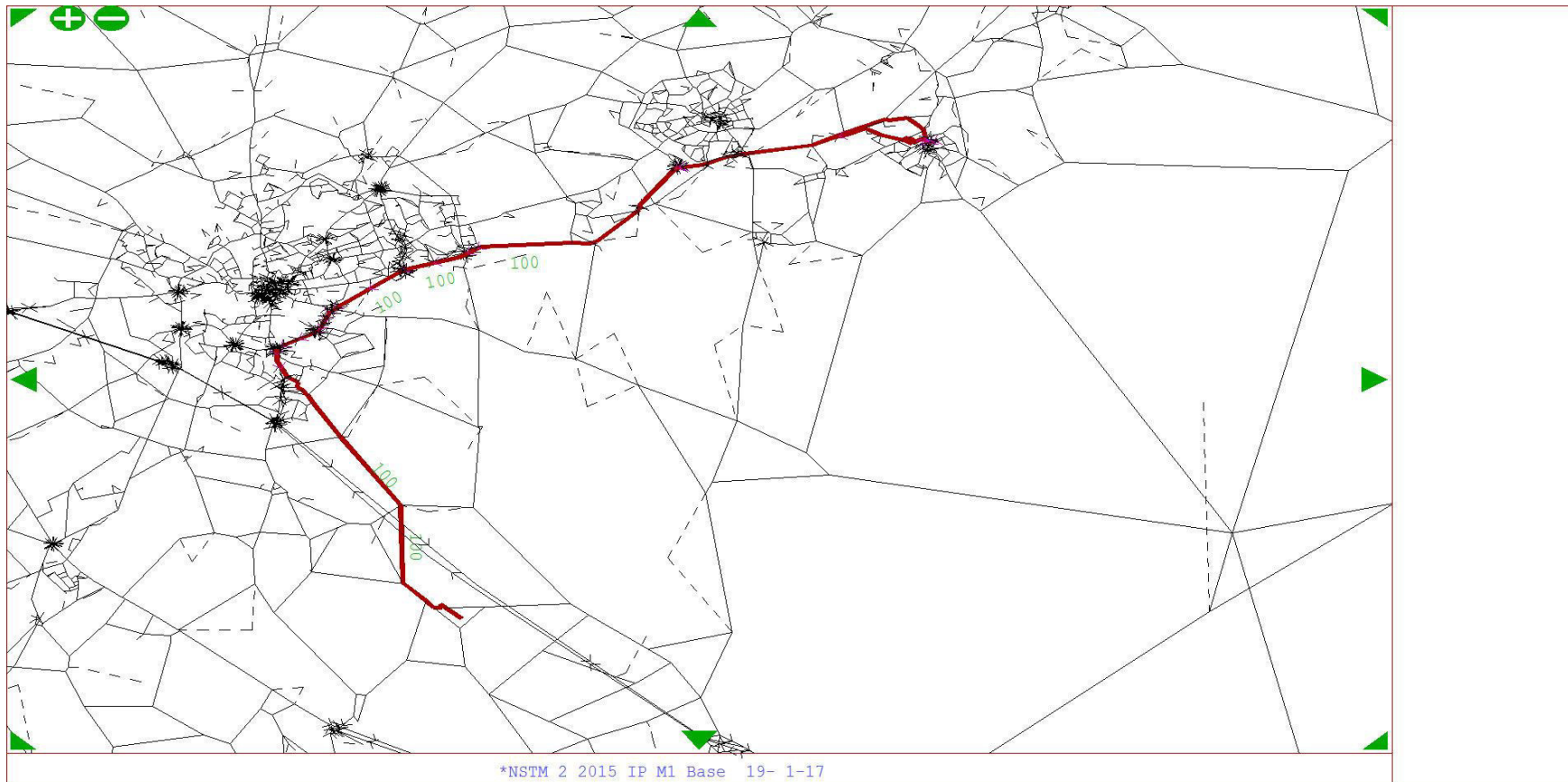
From Zone 650 To Zone 447 - User Class 4



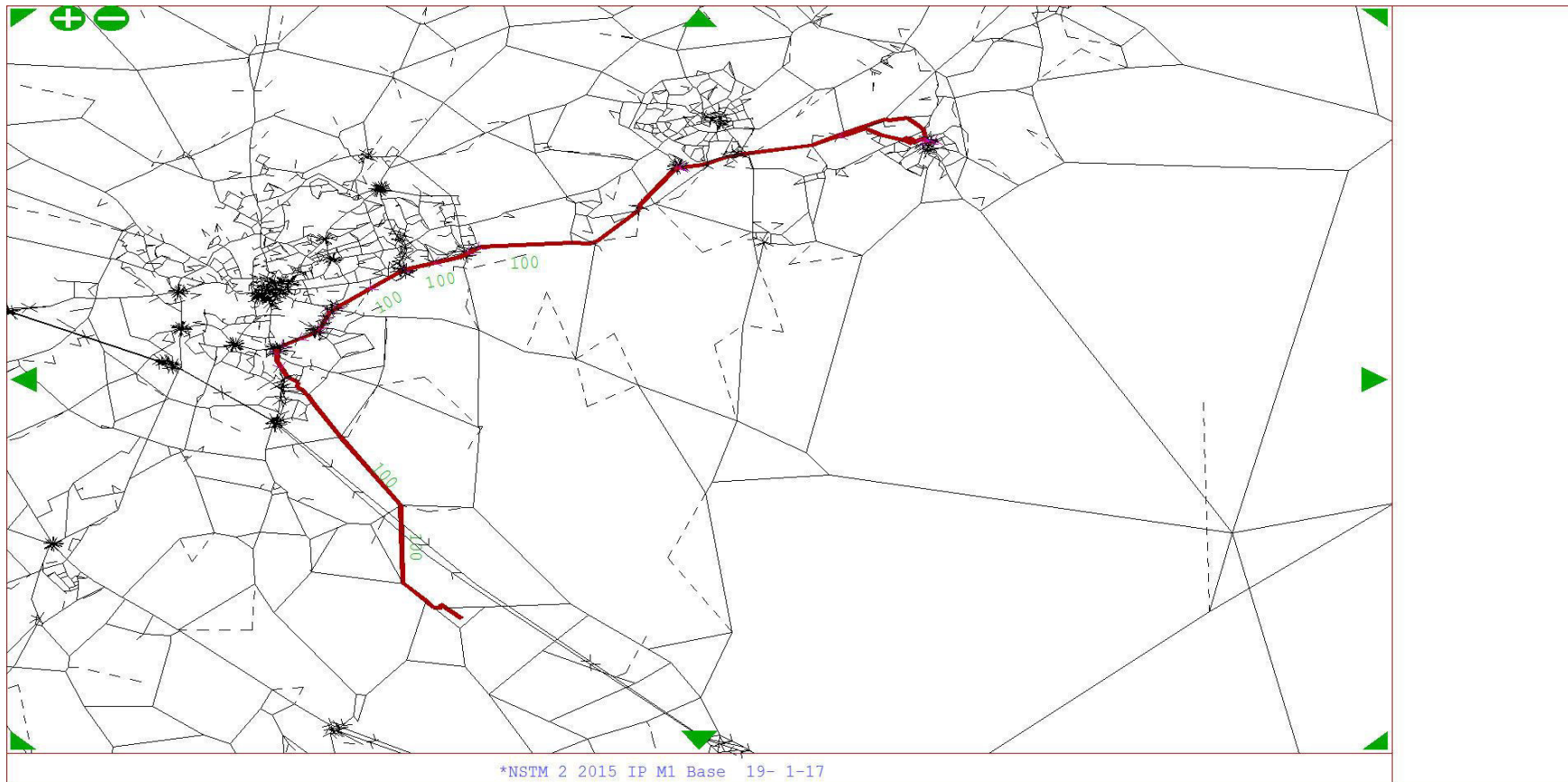
From Zone 650 To Zone 447 - User Class 5



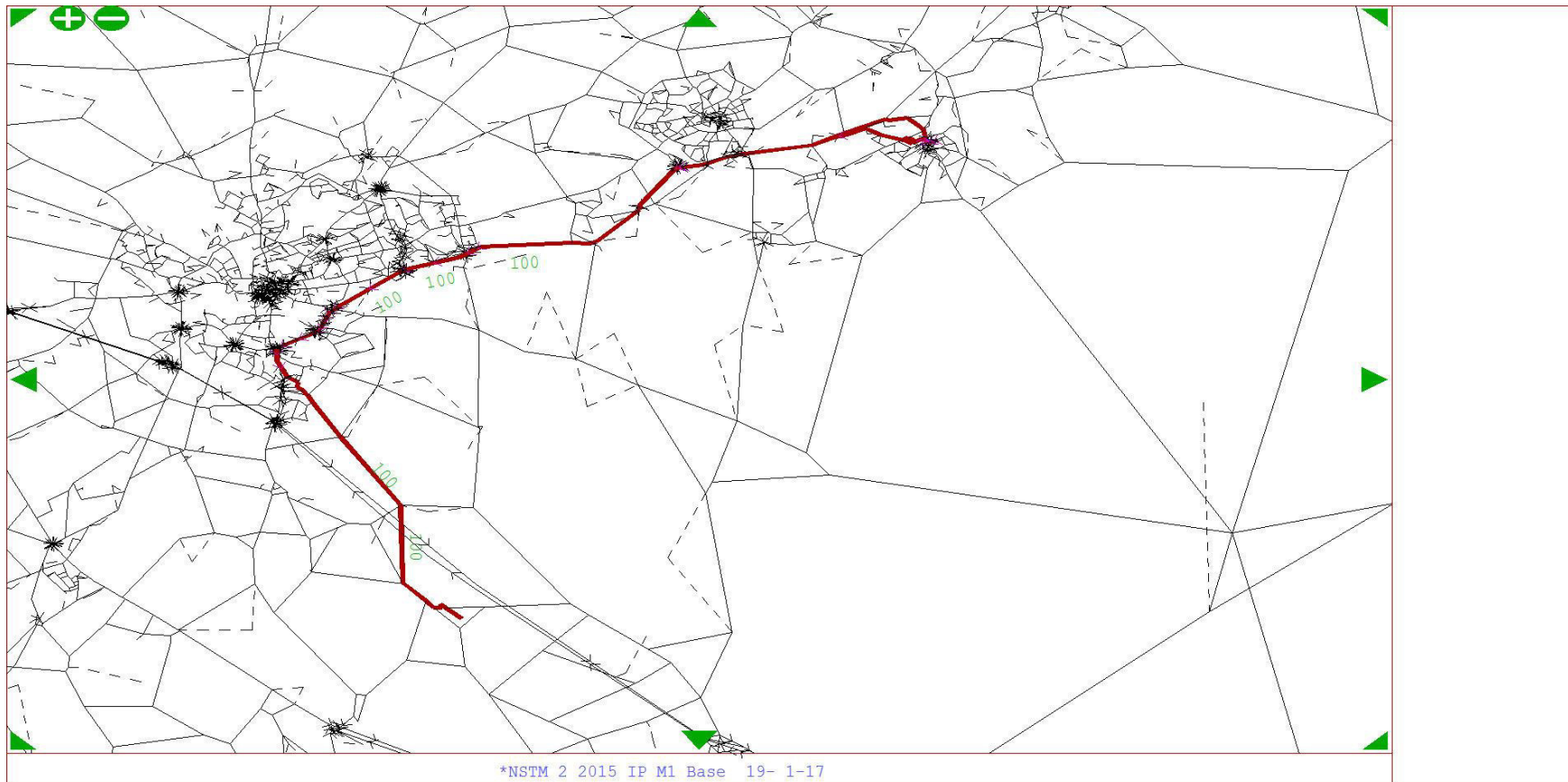
From Zone 110 To Zone 650 - User Class 1



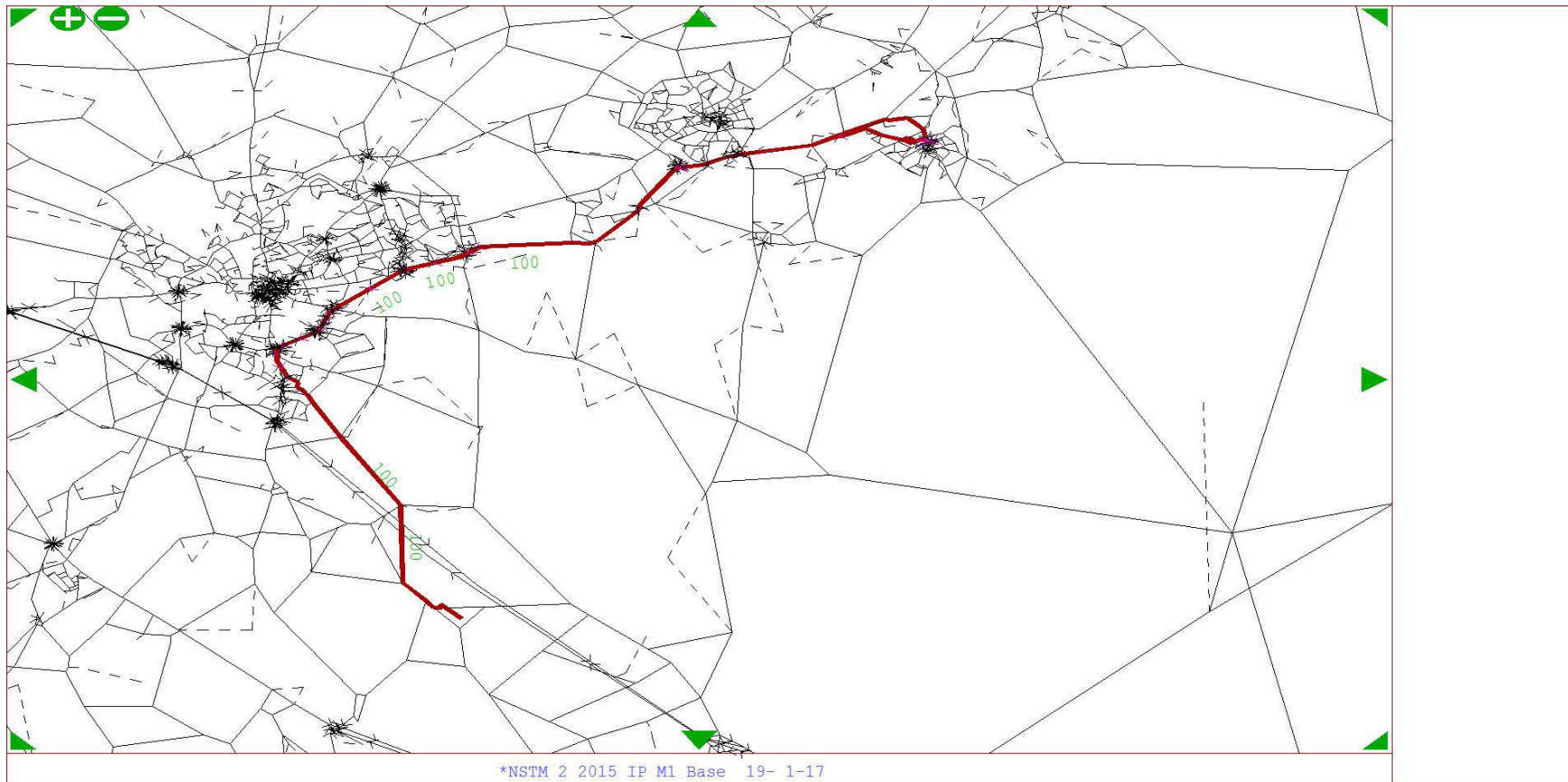
From Zone 110 To Zone 650 - User Class 2



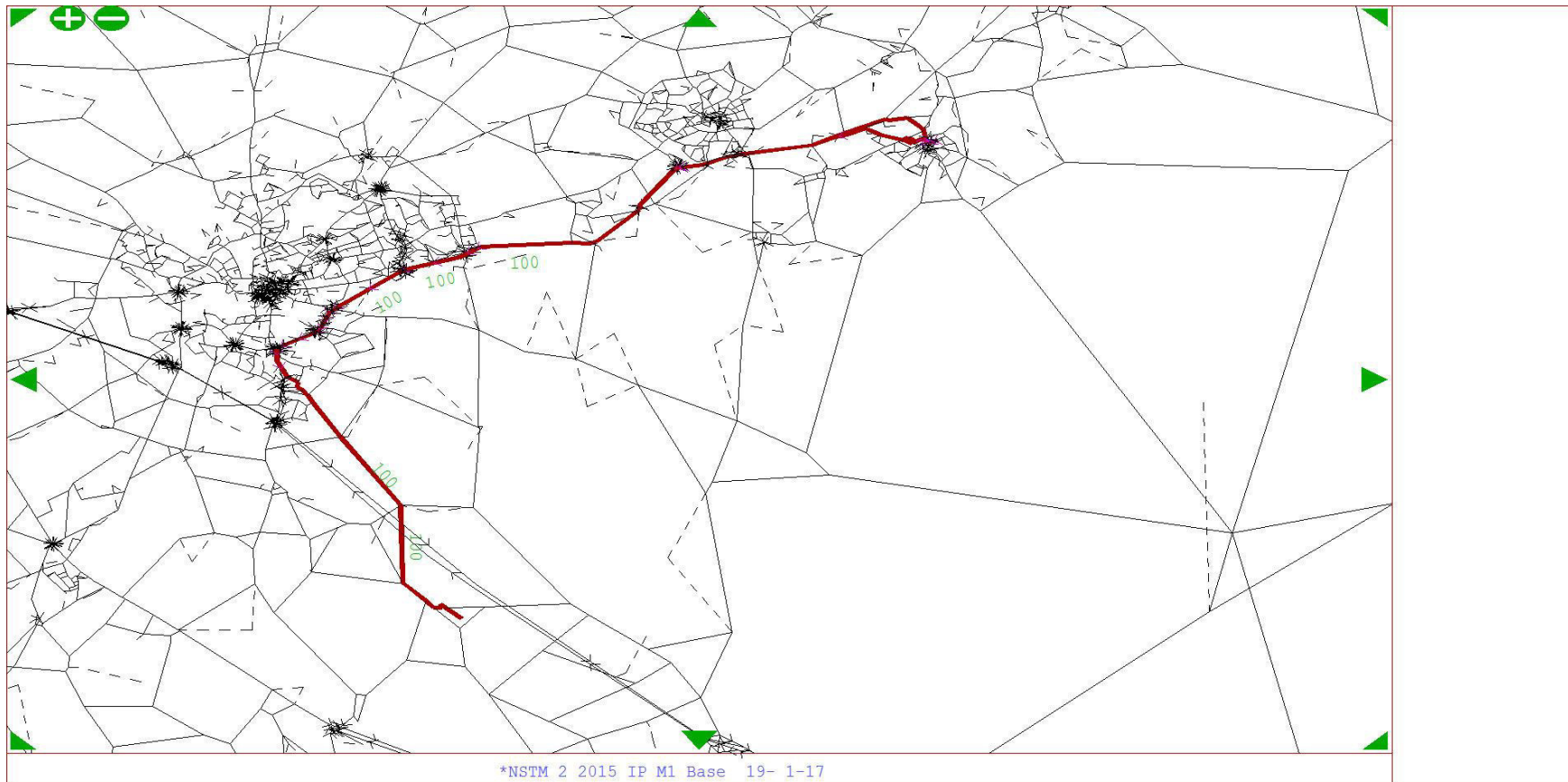
From Zone 110 To Zone 650 - User Class 3



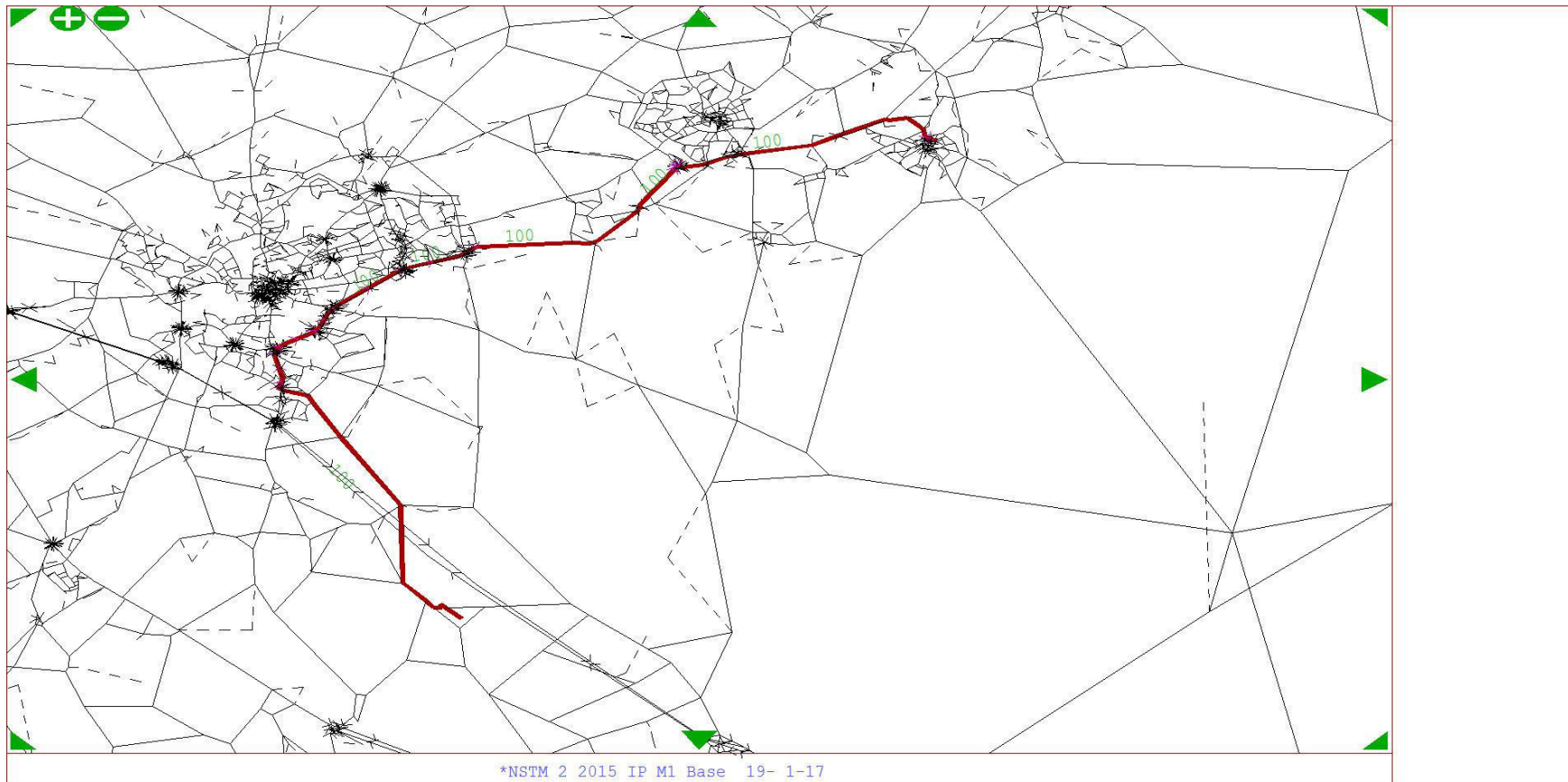
From Zone 110 To Zone 650 - User Class 4



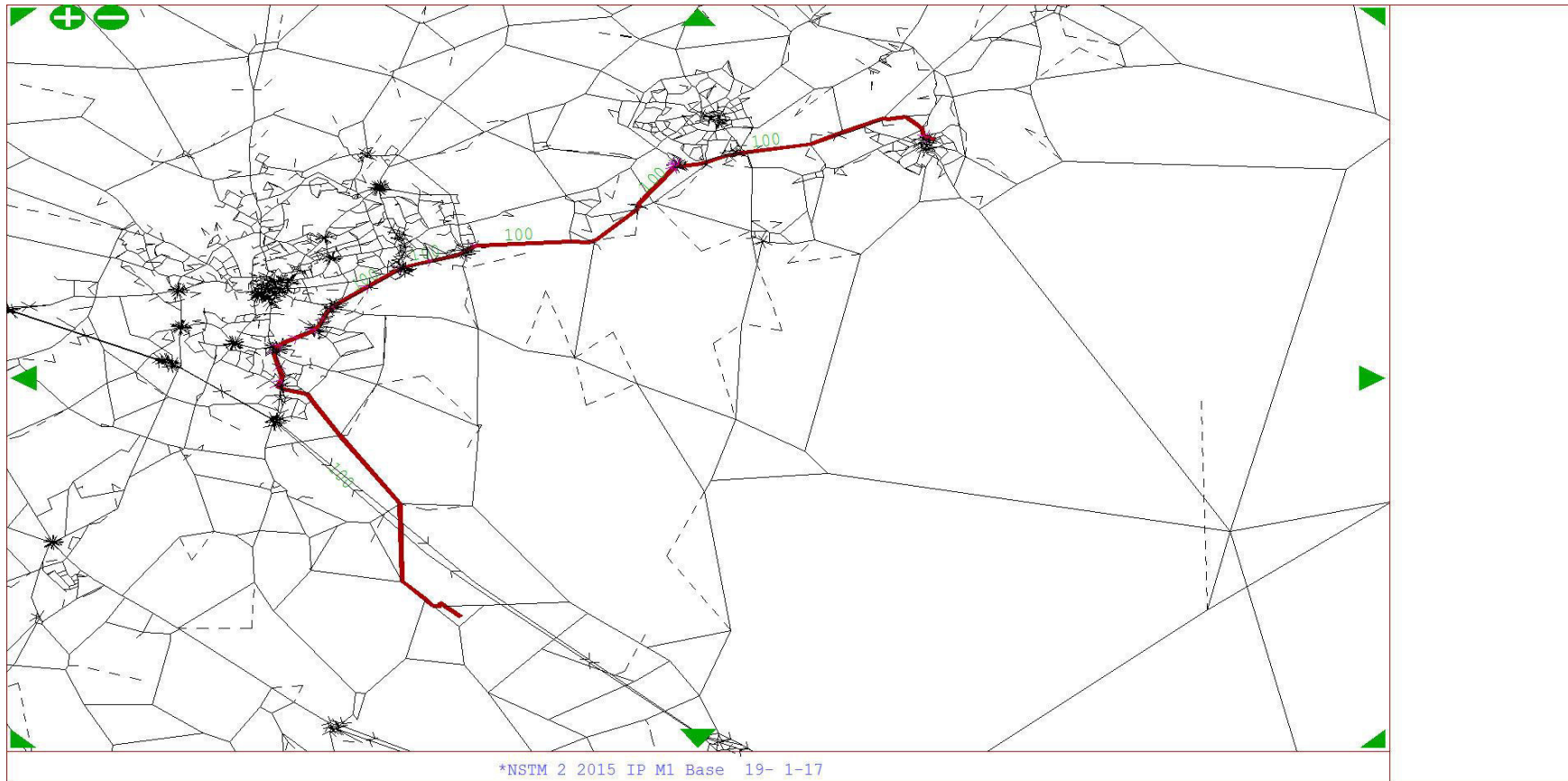
From Zone 110 To Zone 650 - User Class 5



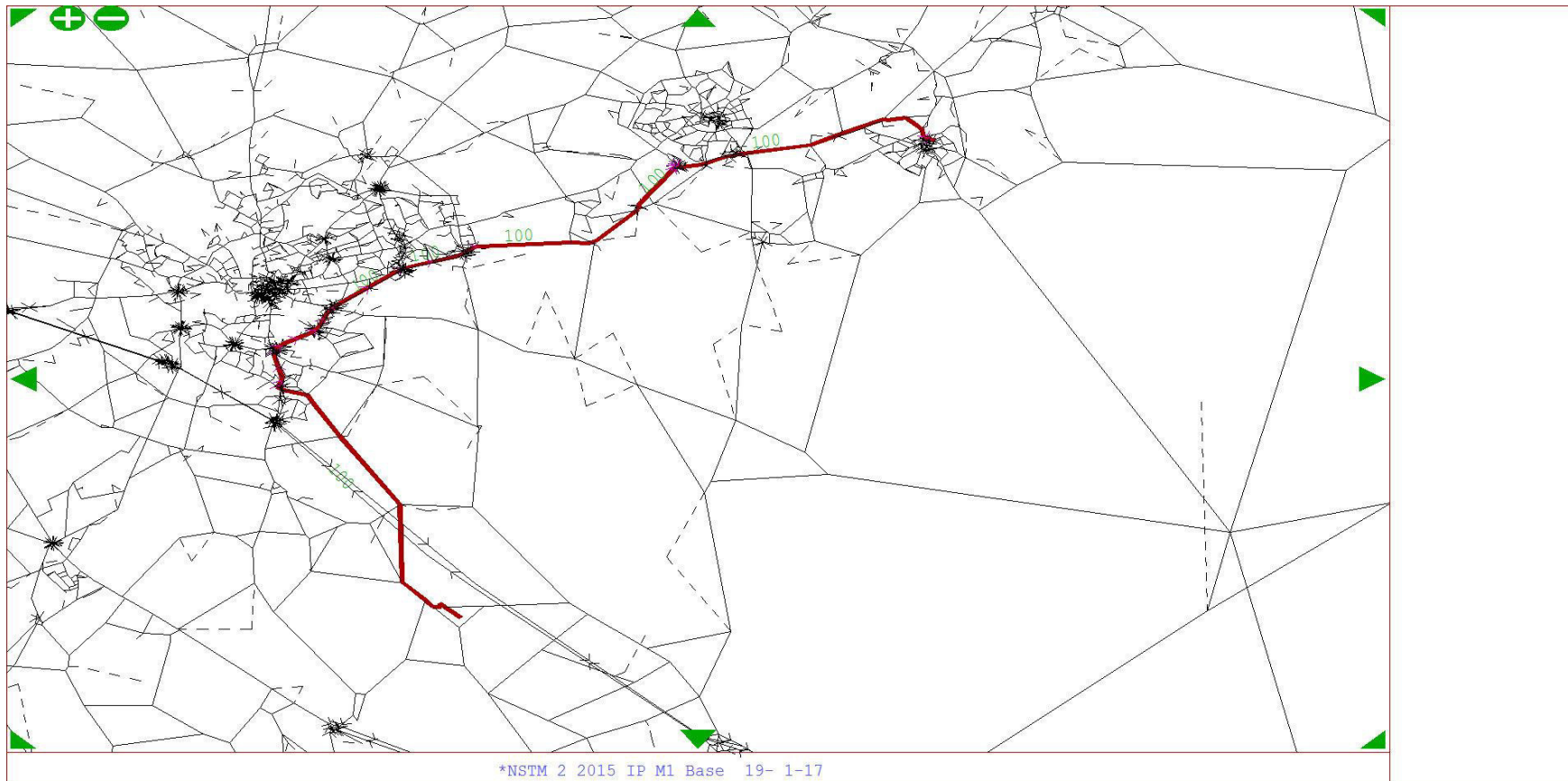
From Zone 650 To Zone 110 - User Class 1



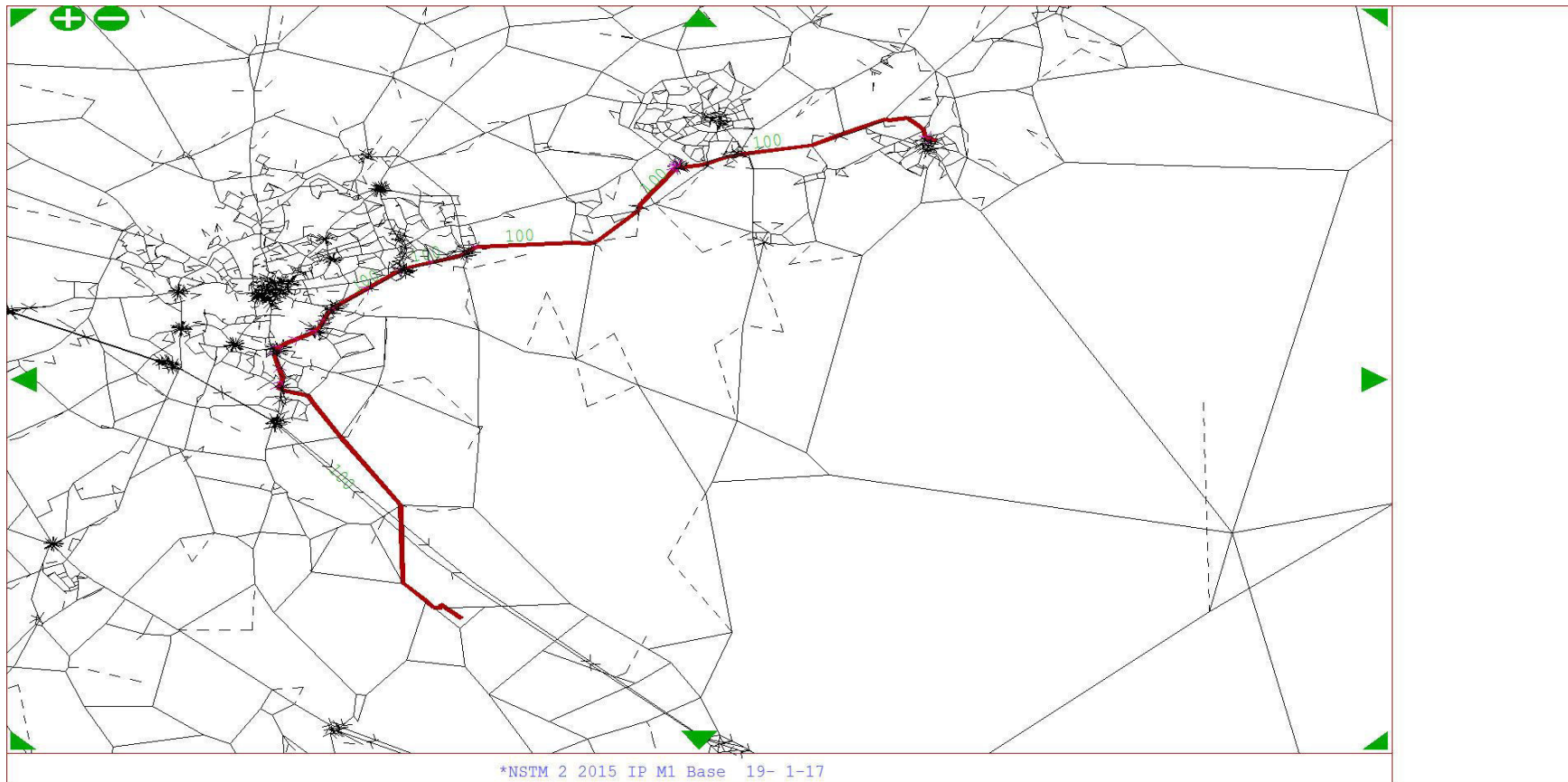
From Zone 650 To Zone 110 - User Class 2



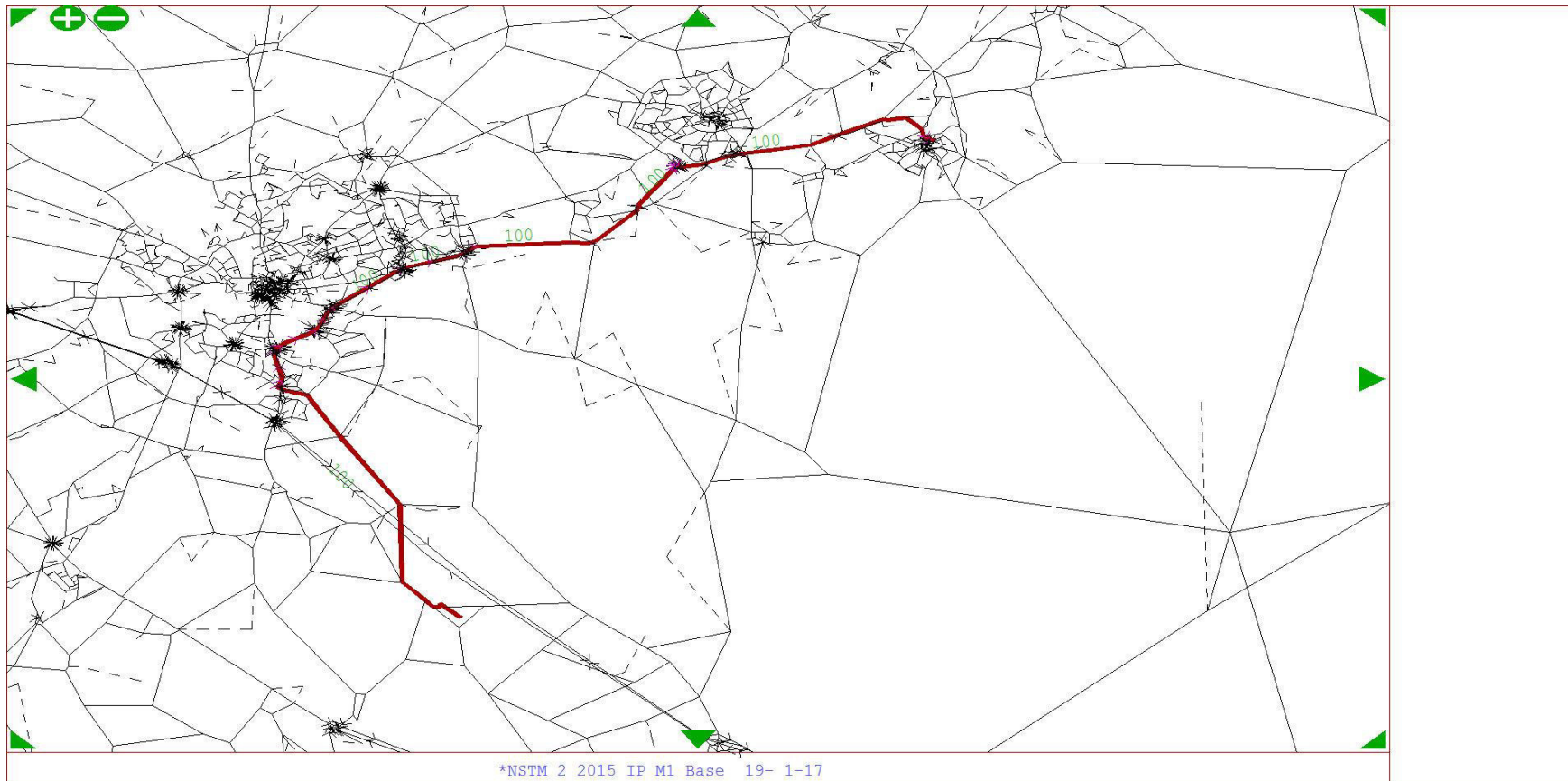
From Zone 650 To Zone 110 - User Class 3



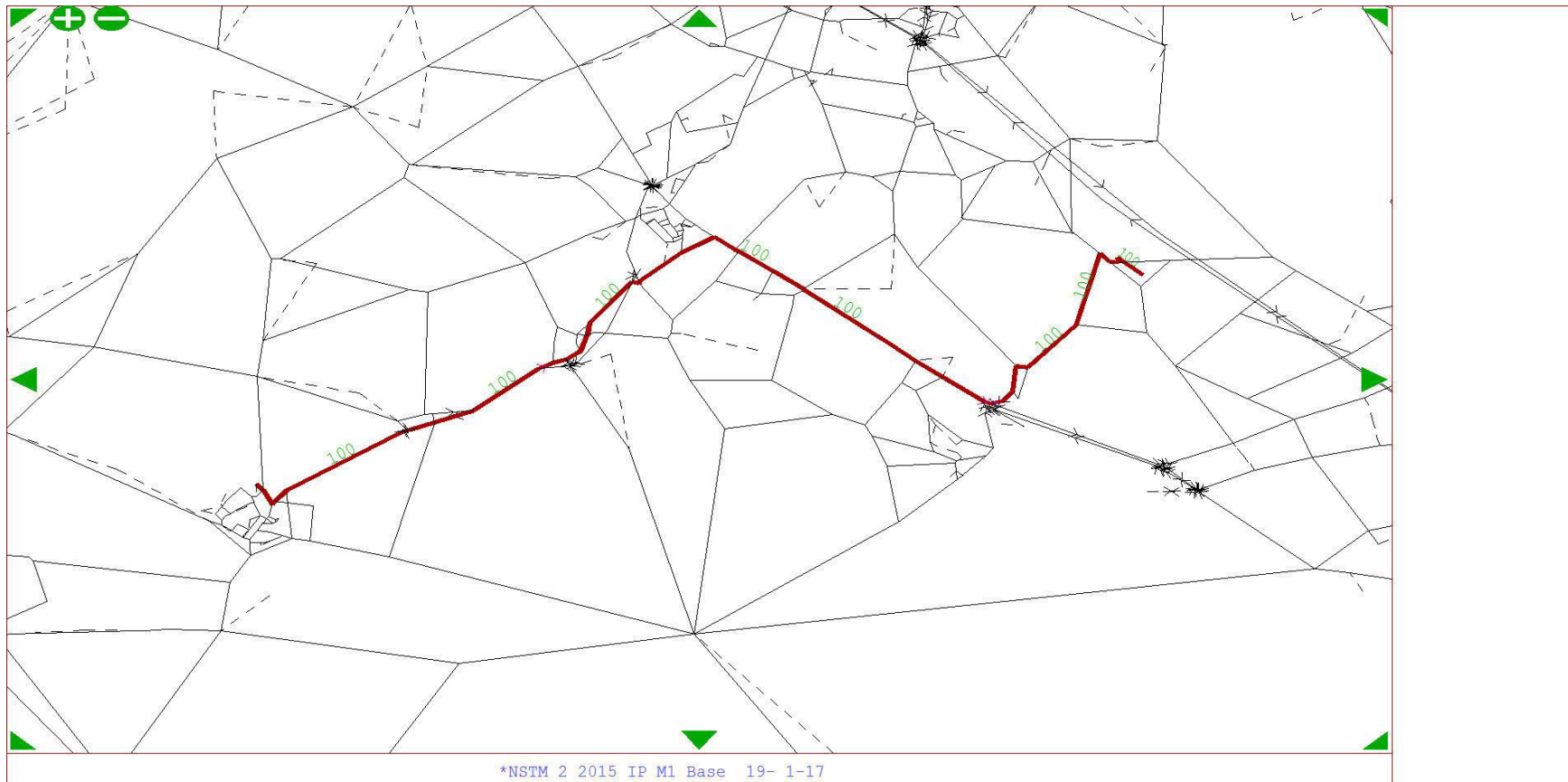
From Zone 650 To Zone 110 - User Class 4



From Zone 650 To Zone 110 - User Class 5

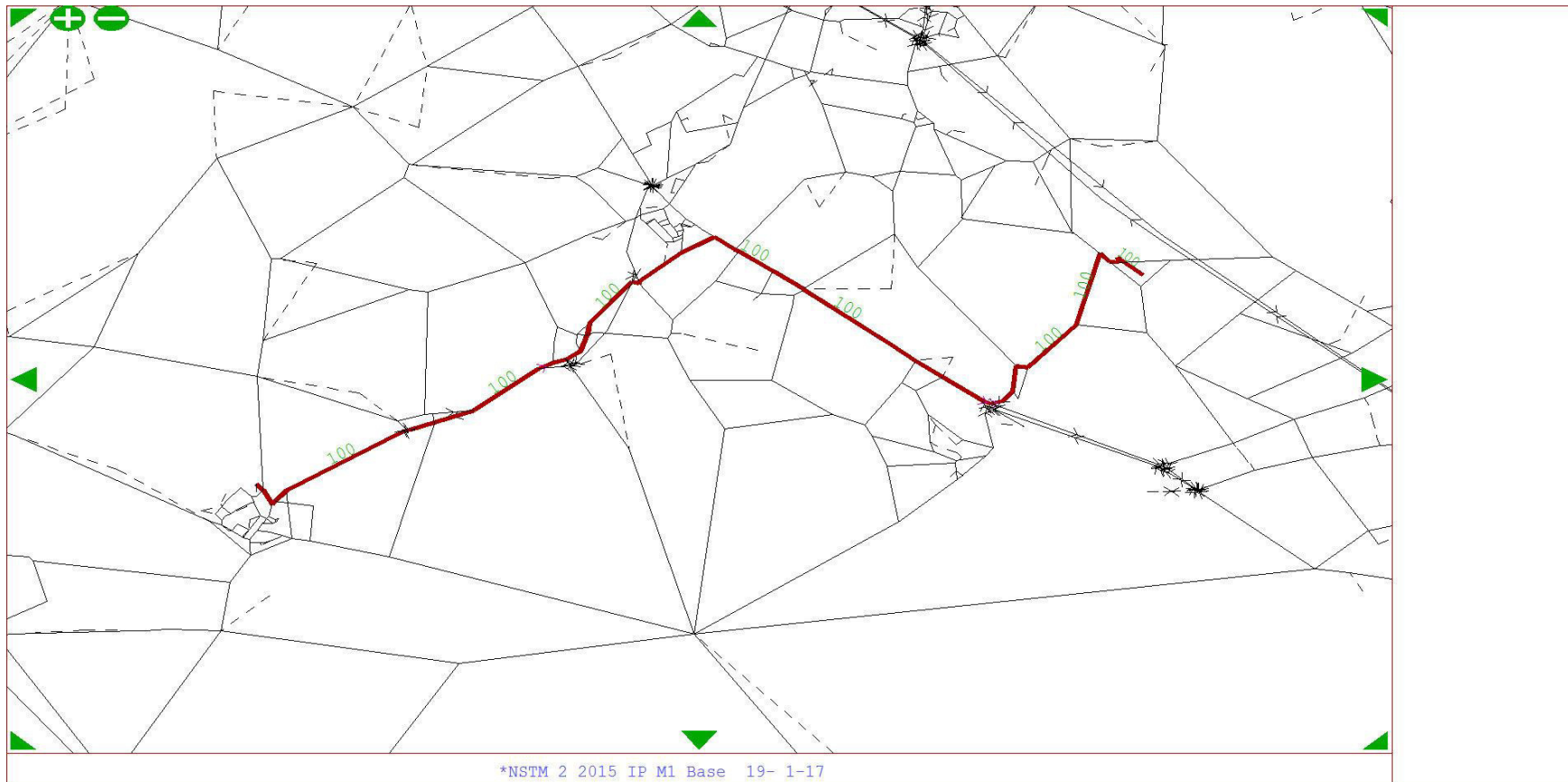


From Zone 11 To Zone 650 - User Class 1



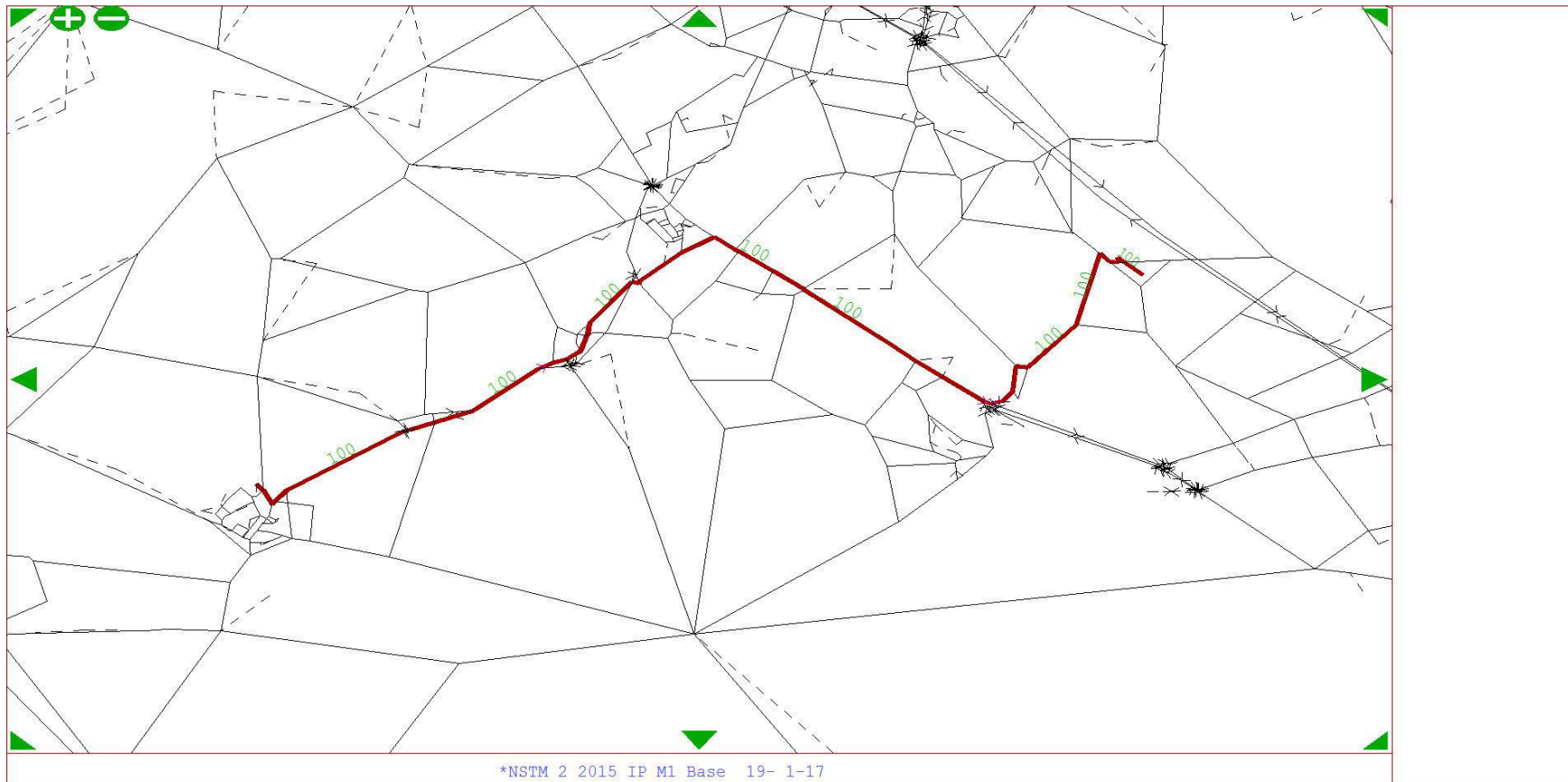
*NSTM 2 2015 IP M1 Base 19- 1-17

From Zone 11 To Zone 650 - User Class 2



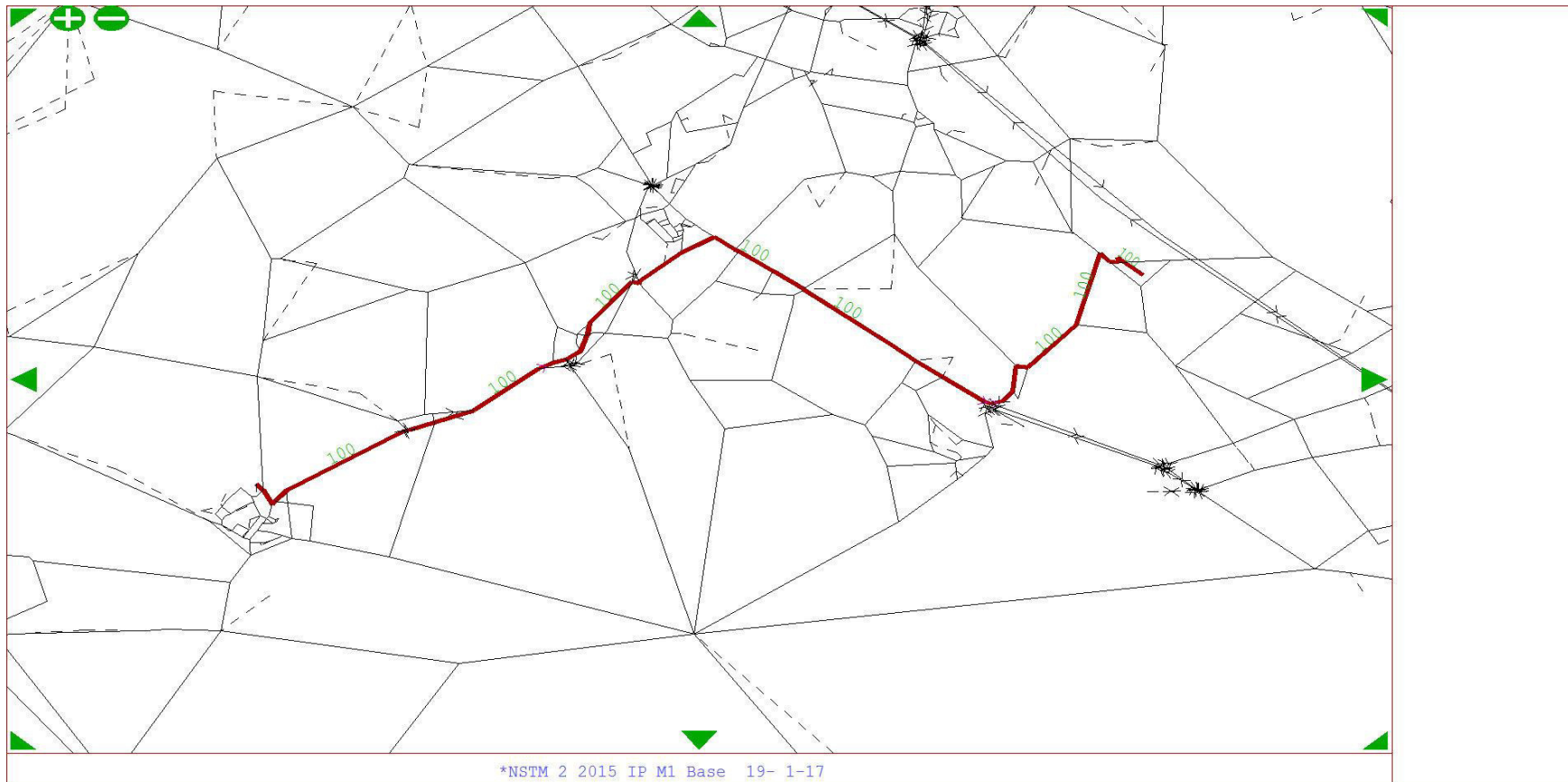
*NSTM 2 2015 IP M1 Base 19- 1-17

From Zone 11 To Zone 650 - User Class 3

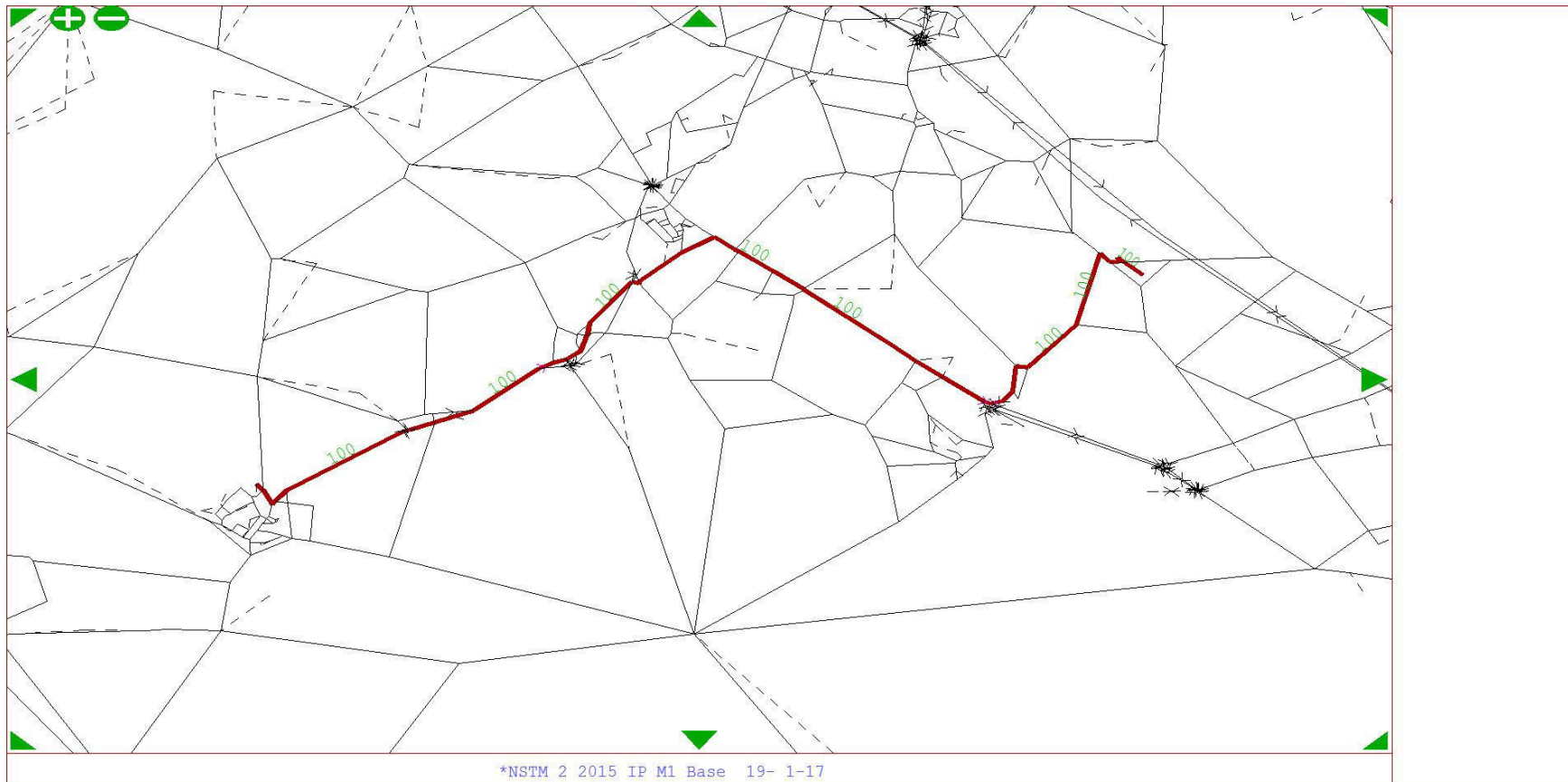


*NSTM 2 2015 IP M1 Base 19- 1-17

From Zone 11 To Zone 650 - User Class 4

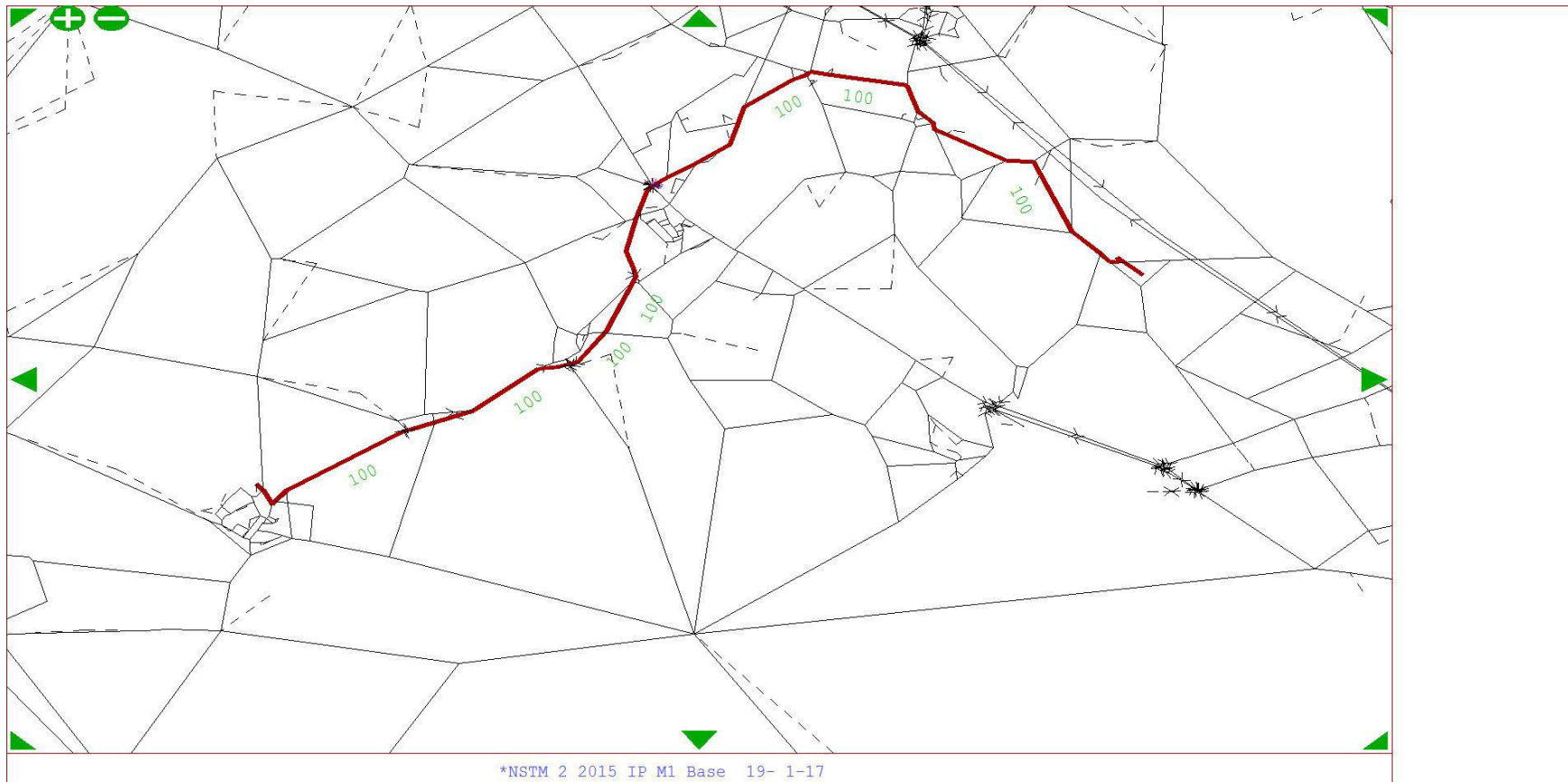


From Zone 11 To Zone 650 - User Class 5



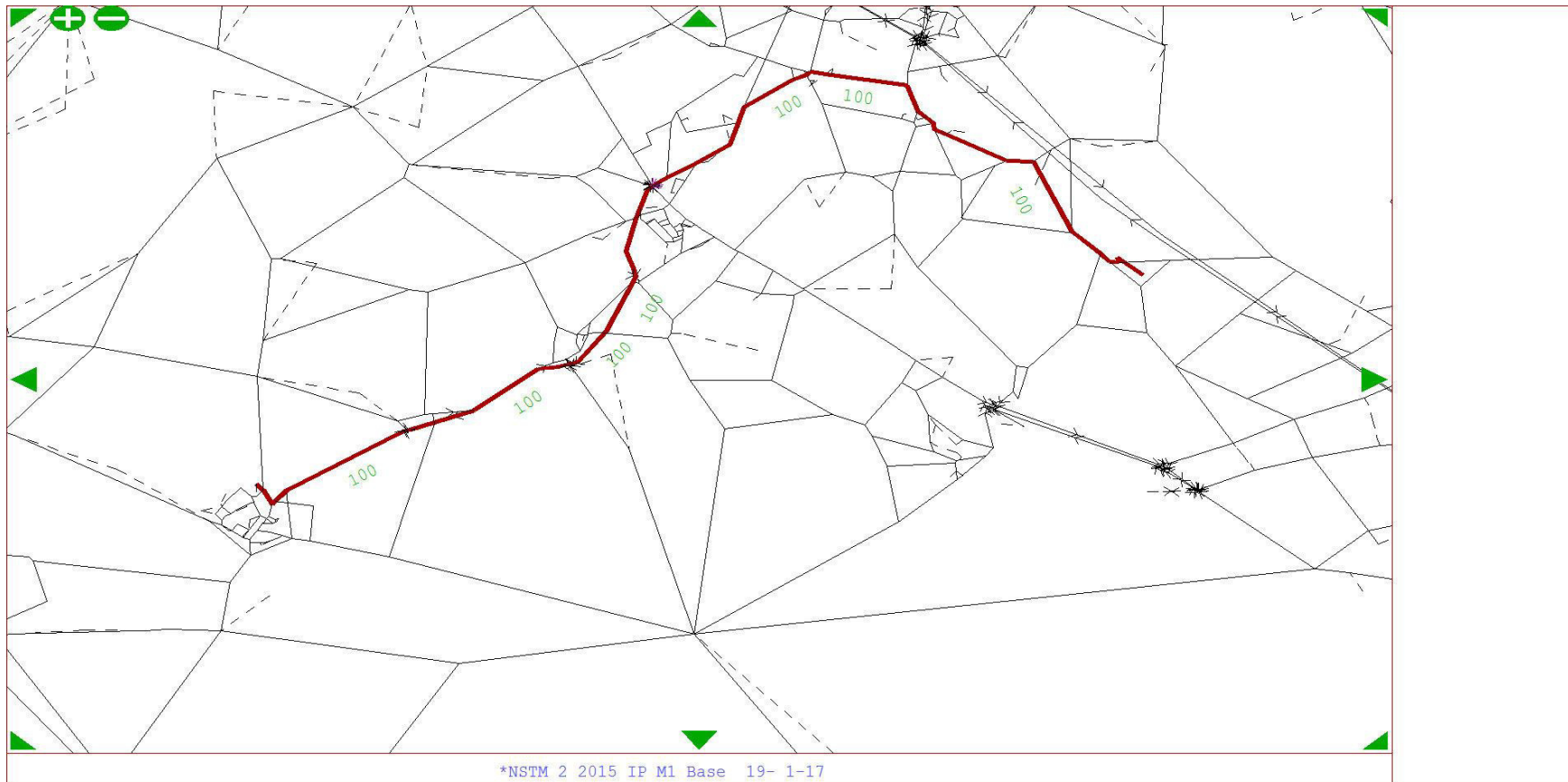
*NSTM 2 2015 IP M1 Base 19- 1-17

From Zone 650 To Zone 11 - User Class 1

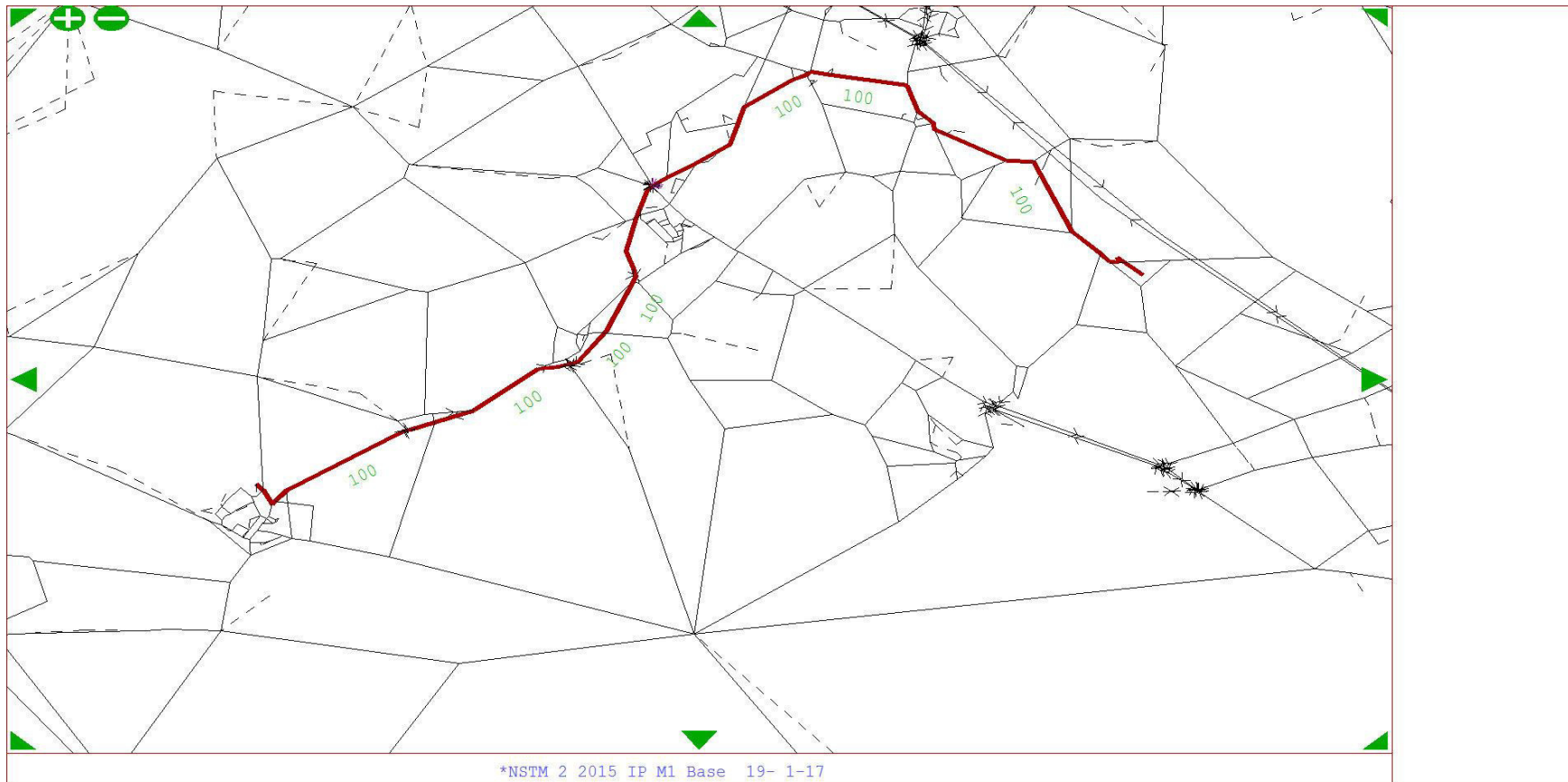


*NSTM 2 2015 IP M1 Base 19- 1-17

From Zone 650 To Zone 11 - User Class 2

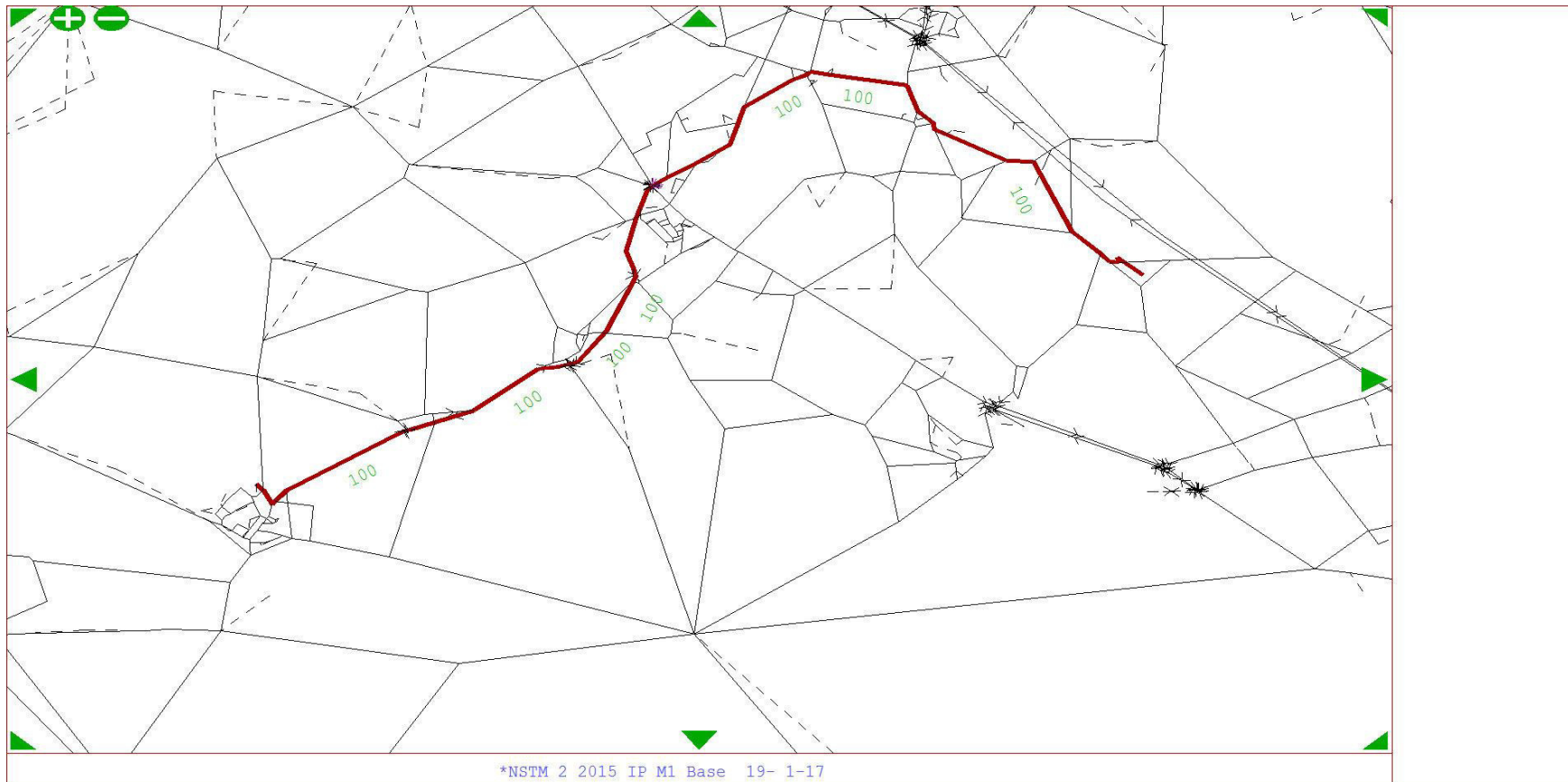


From Zone 650 To Zone 11 - User Class 3

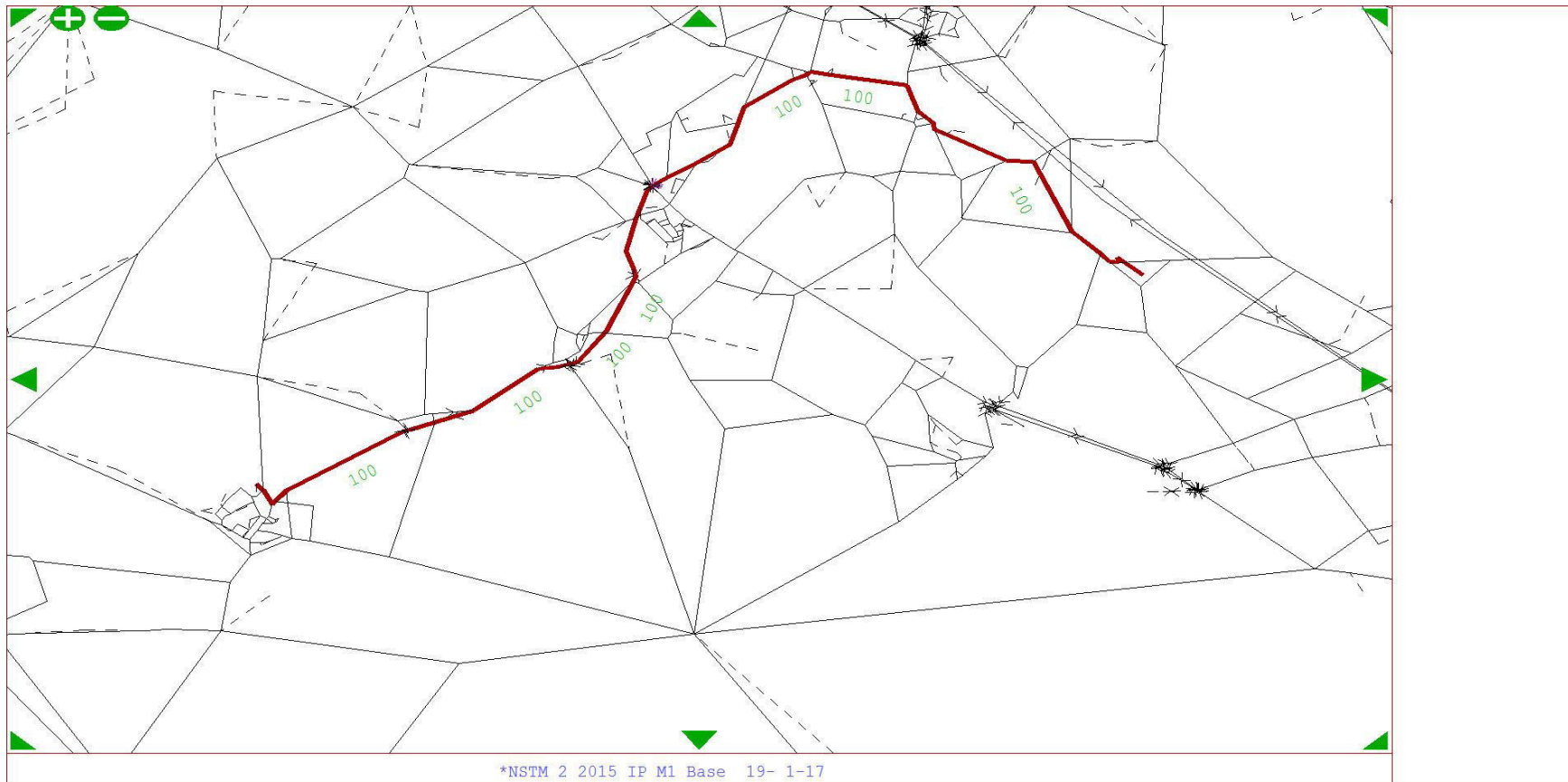


*NSTM 2 2015 IP M1 Base 19- 1-17

From Zone 650 To Zone 11 - User Class 4

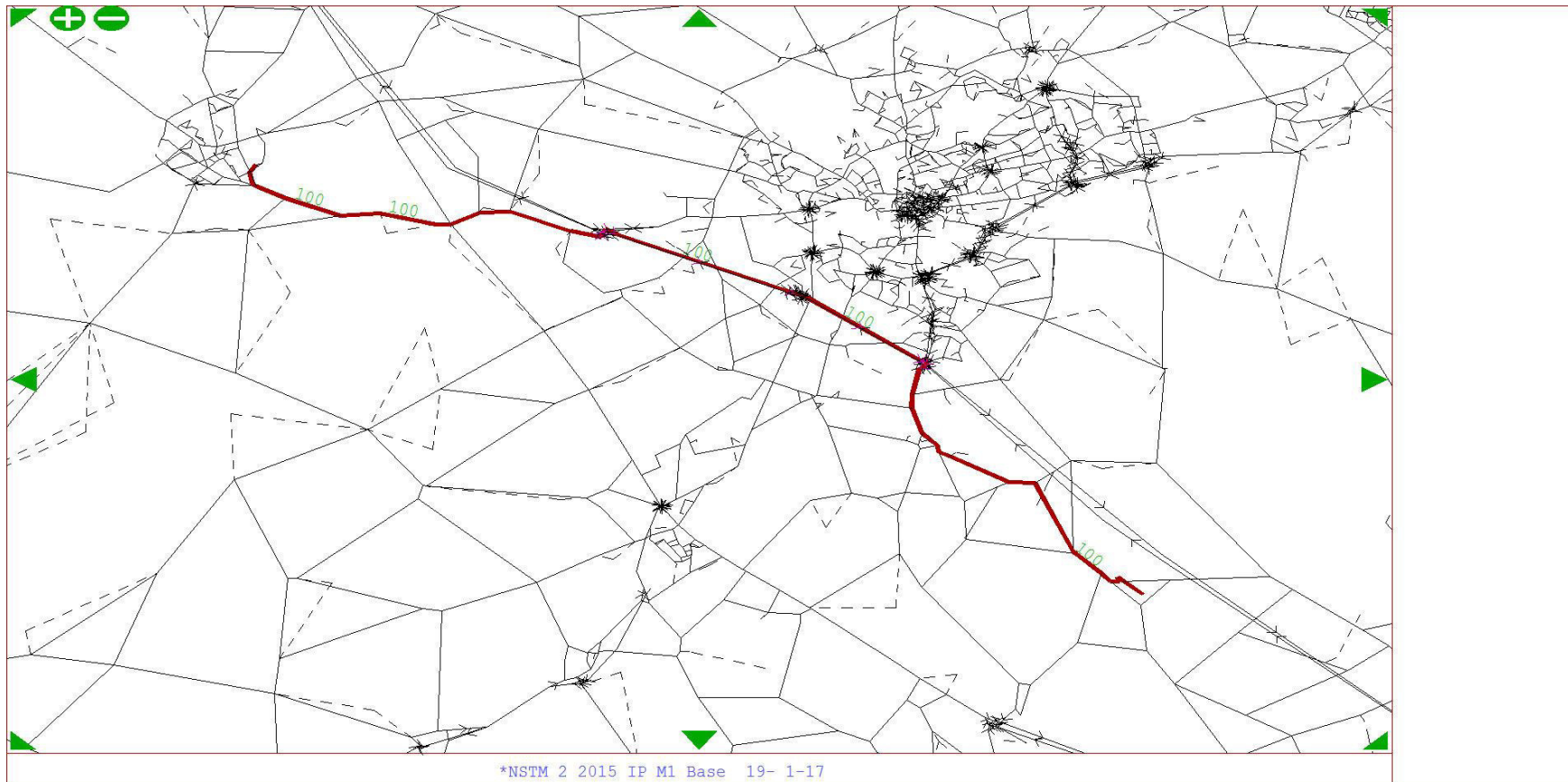


From Zone 650 To Zone 11 - User Class 5

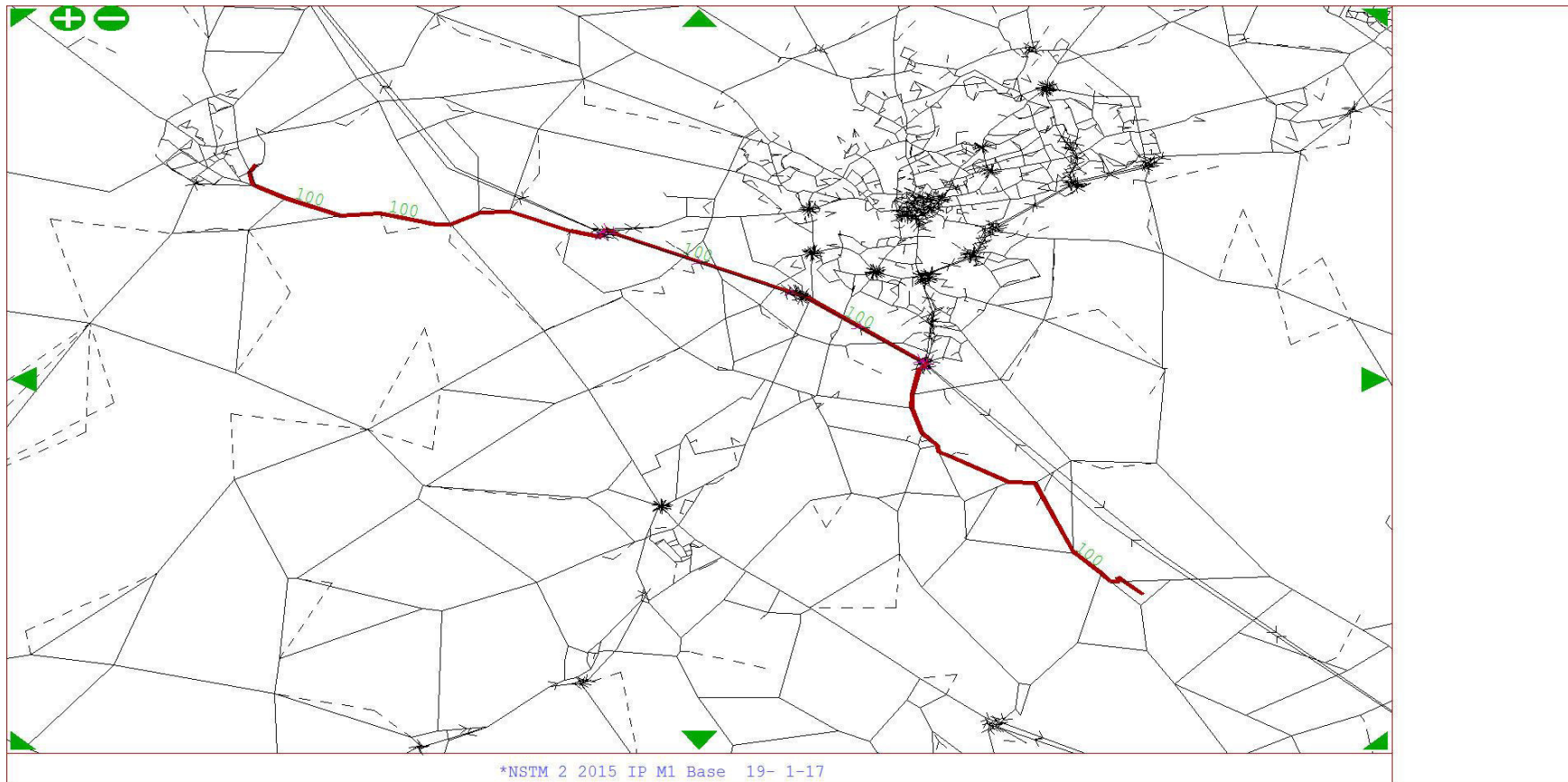


*NSTM 2 2015 IP M1 Base 19- 1-17

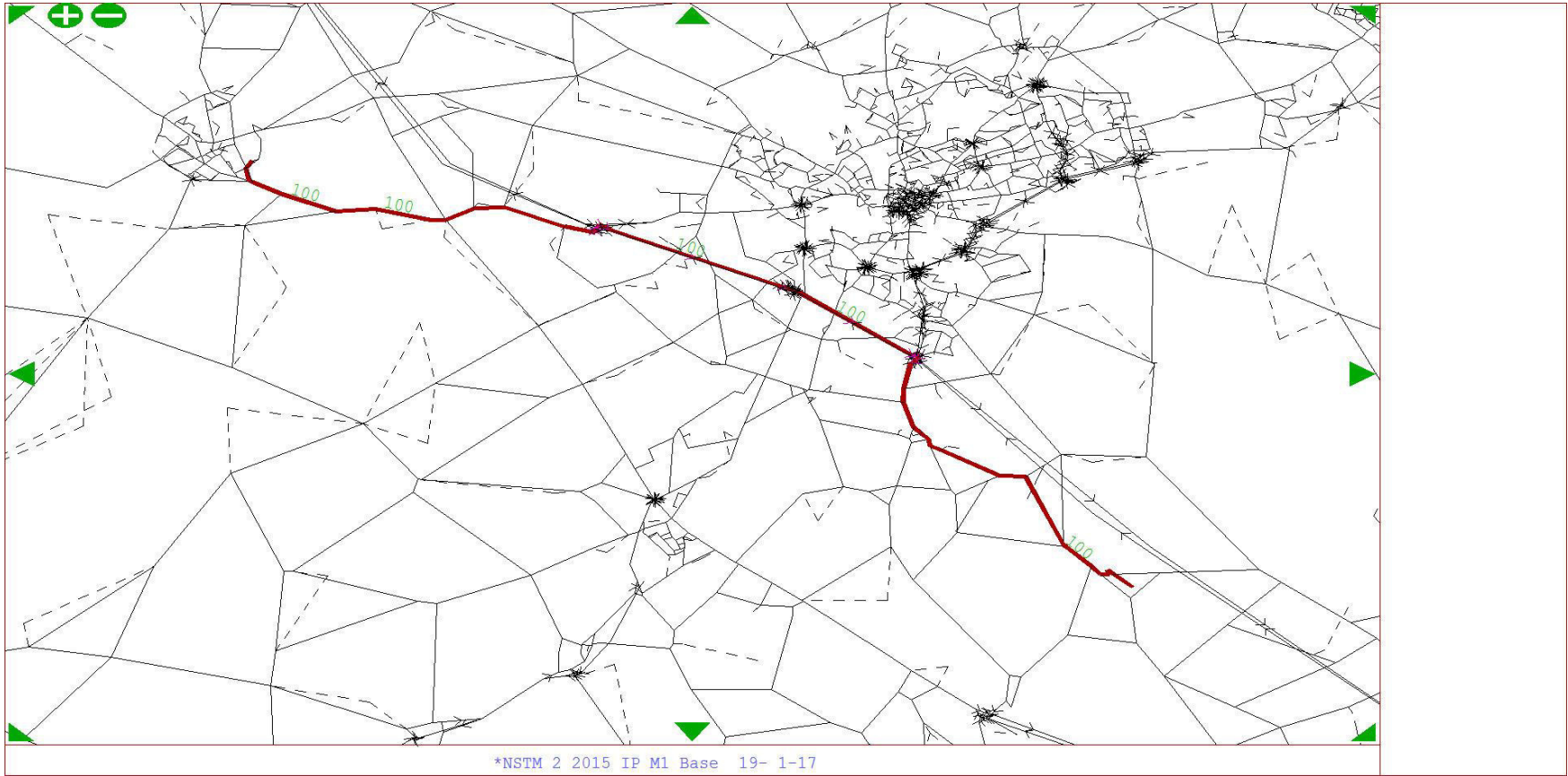
From Zone 35 To Zone 650 - User Class 1



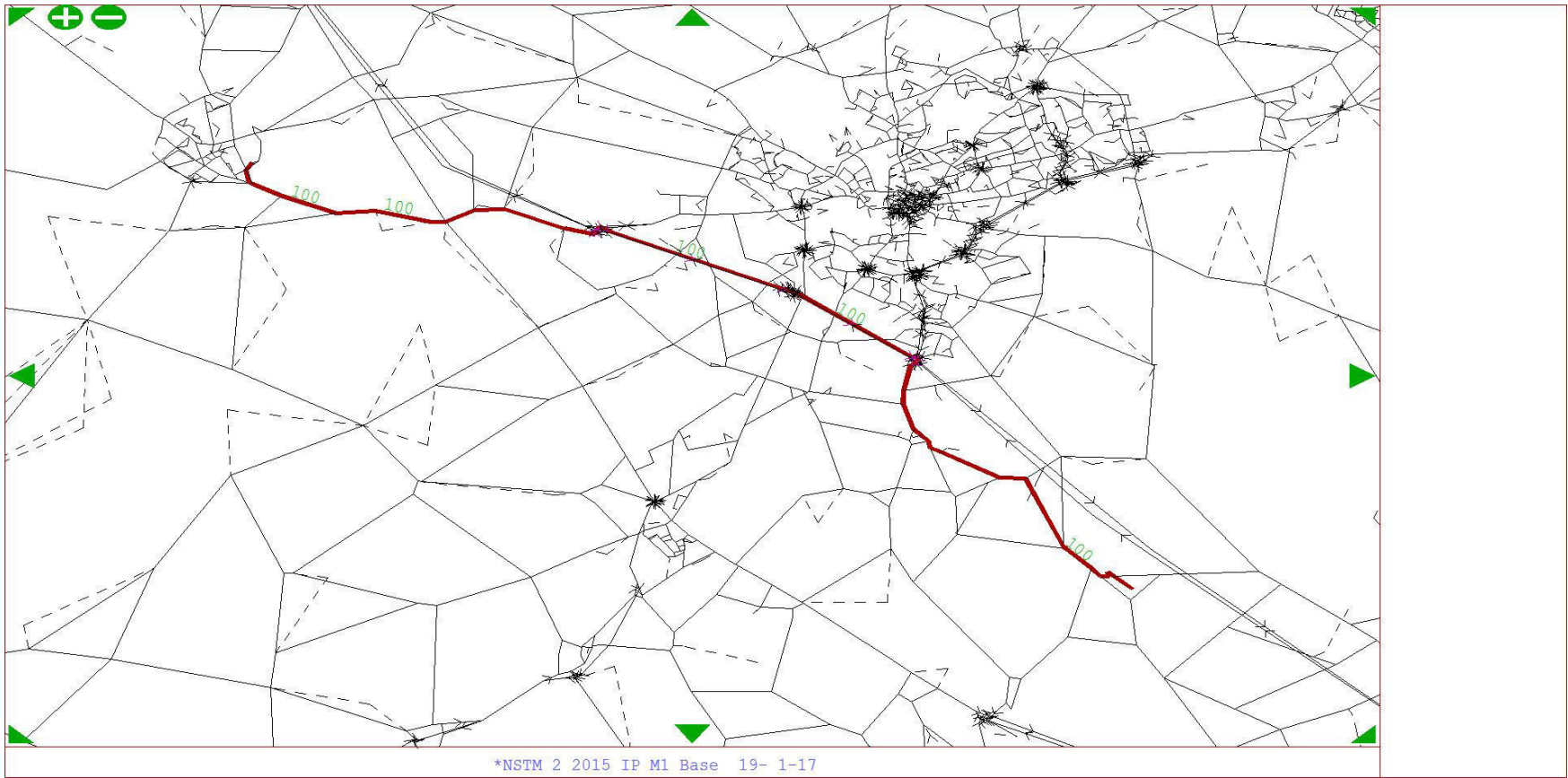
From Zone 35 To Zone 650 - User Class 2



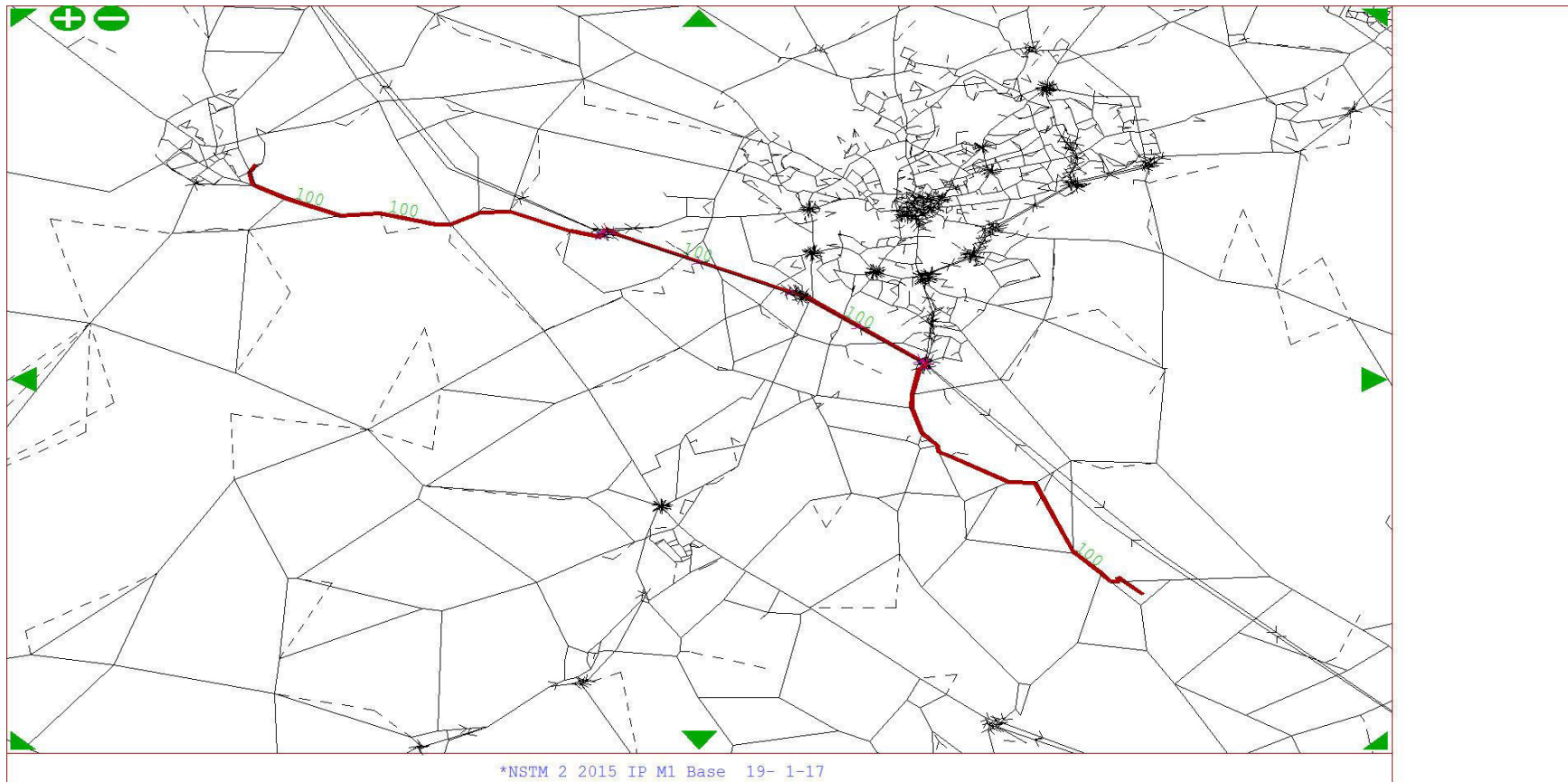
From Zone 35 To Zone 650 - User Class 3



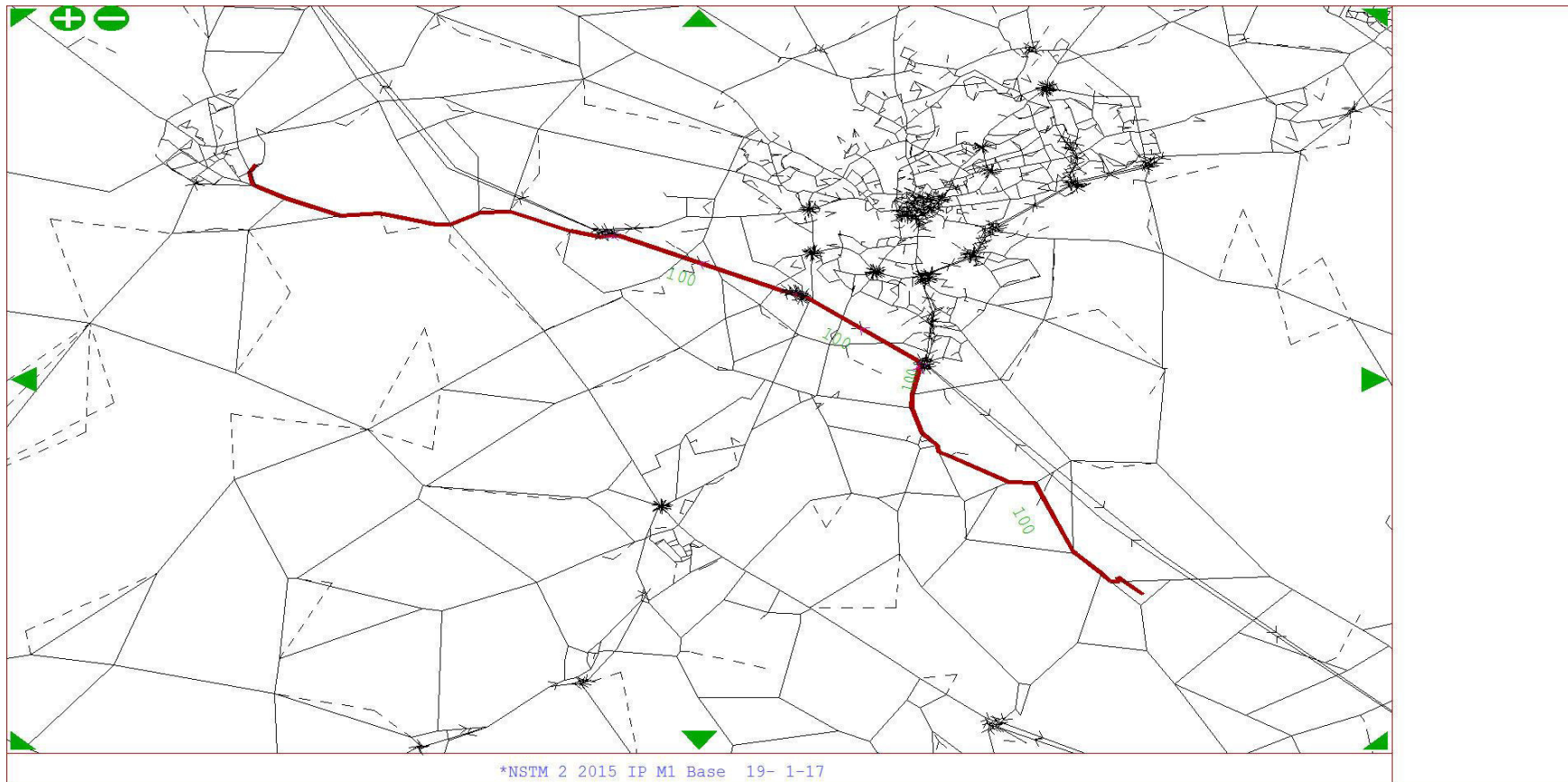
From Zone 35 To Zone 650 - User Class 4



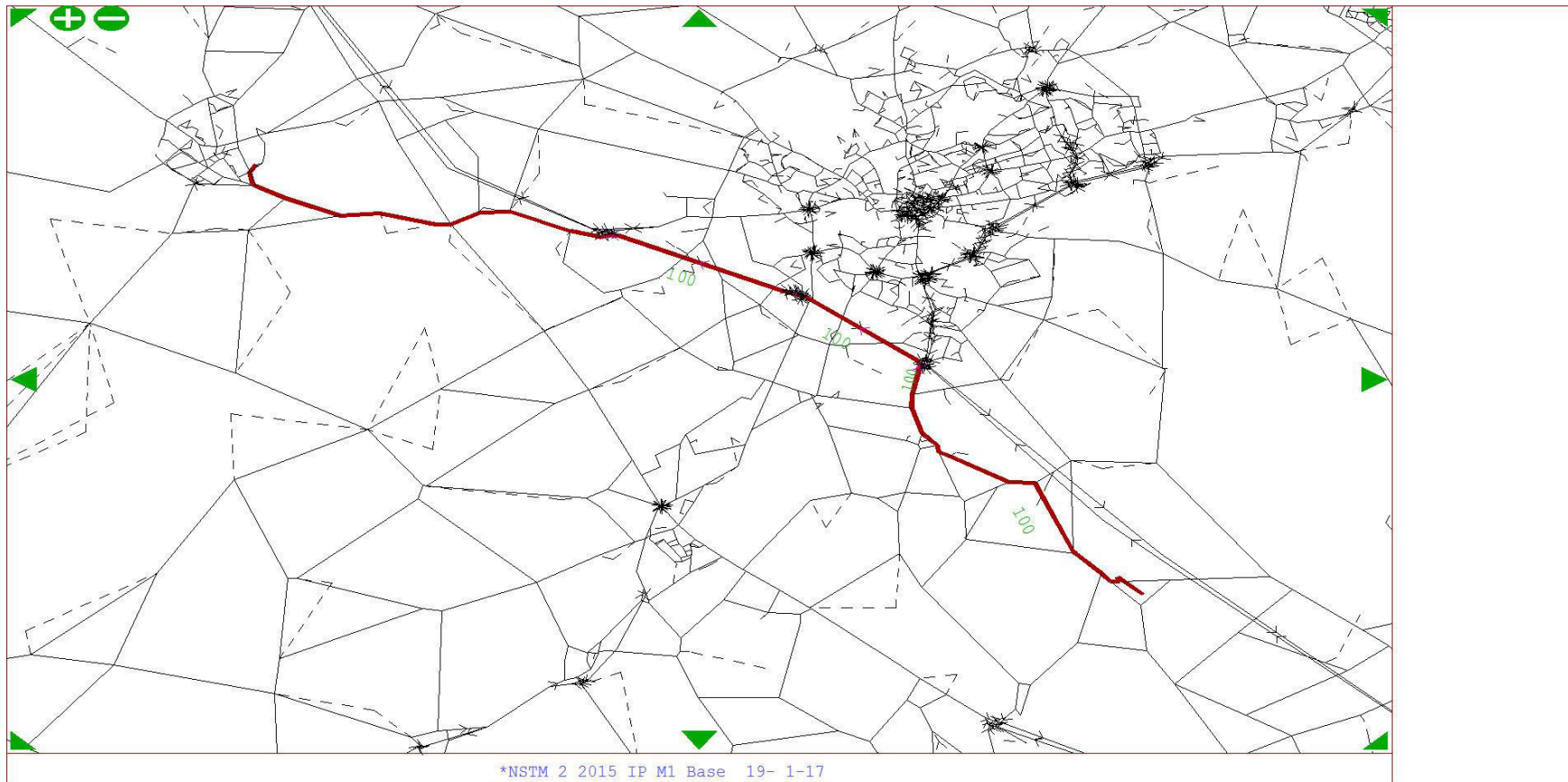
From Zone 35 To Zone 650 - User Class 5



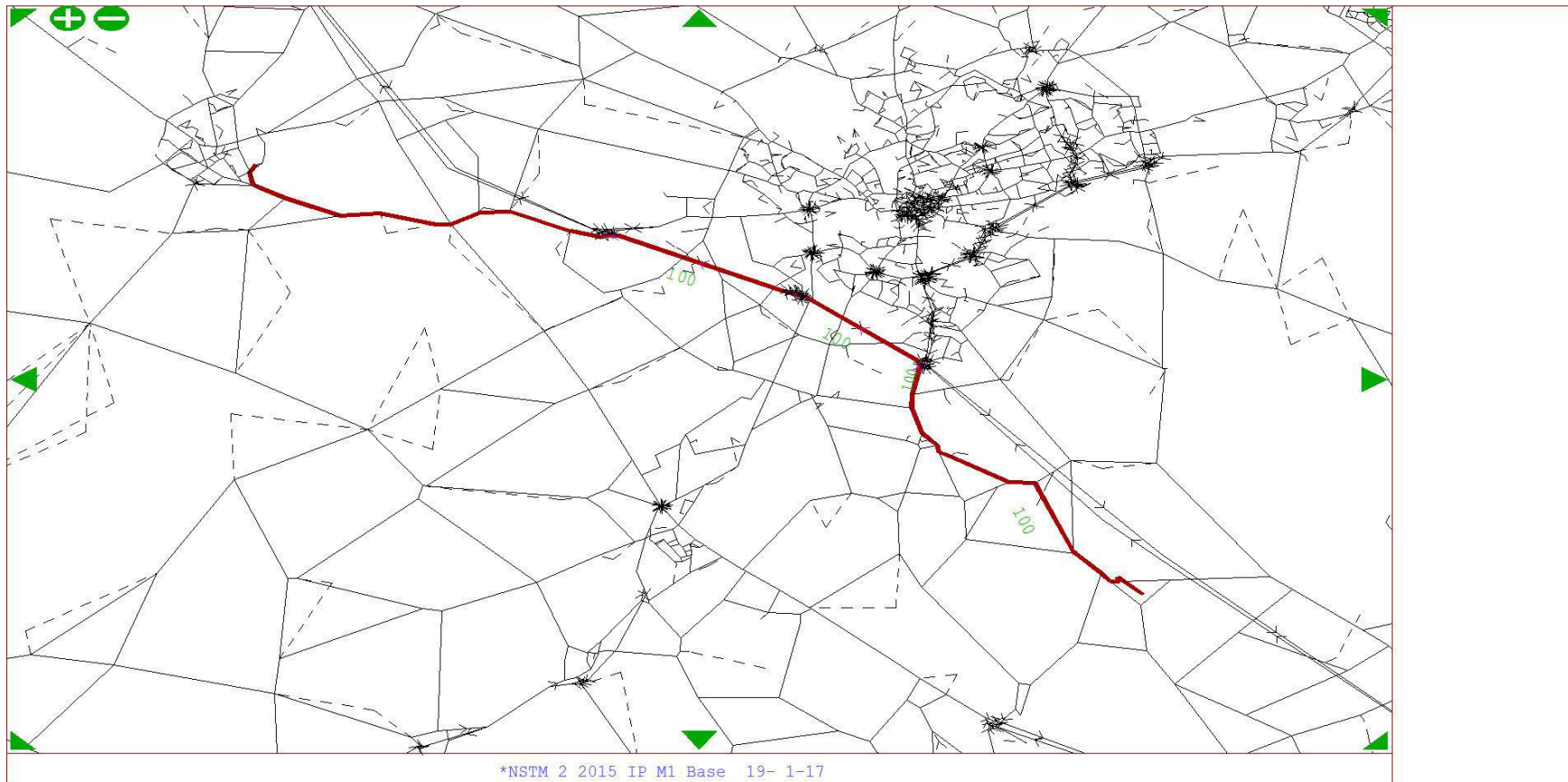
From Zone 650 To Zone 35 - User Class 1



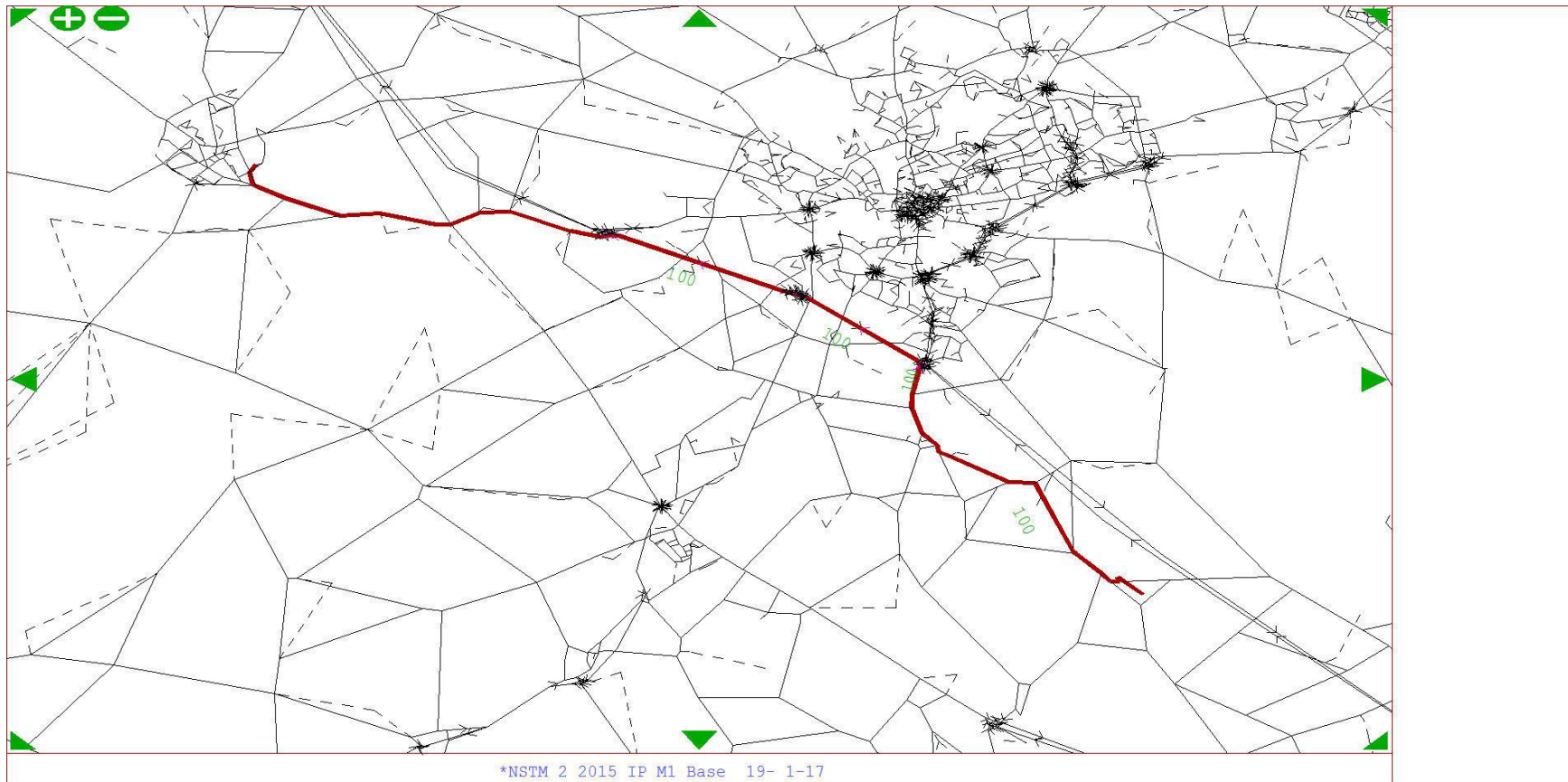
From Zone 650 To Zone 35 - User Class 2



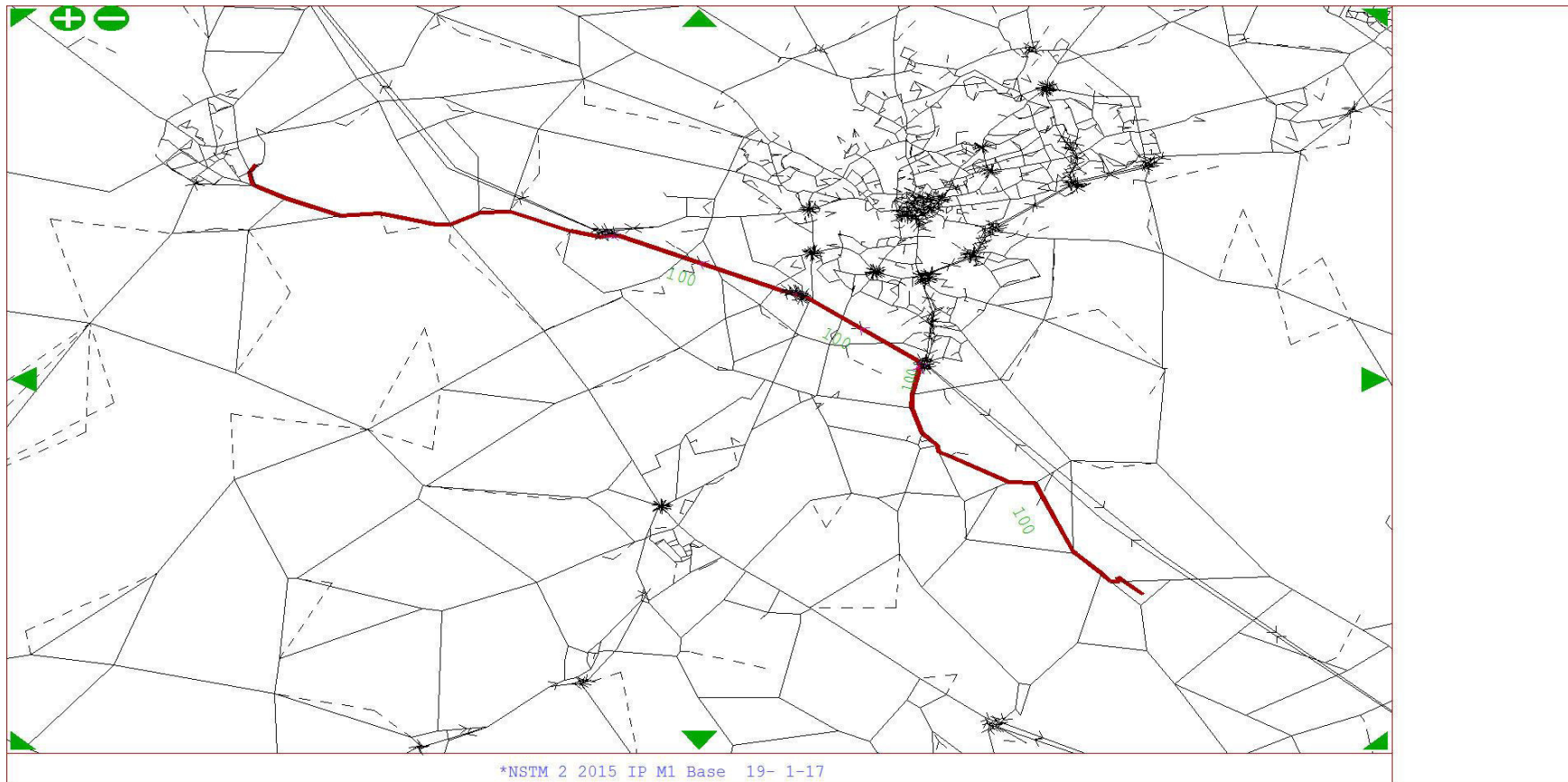
From Zone 650 To Zone 35 - User Class 3



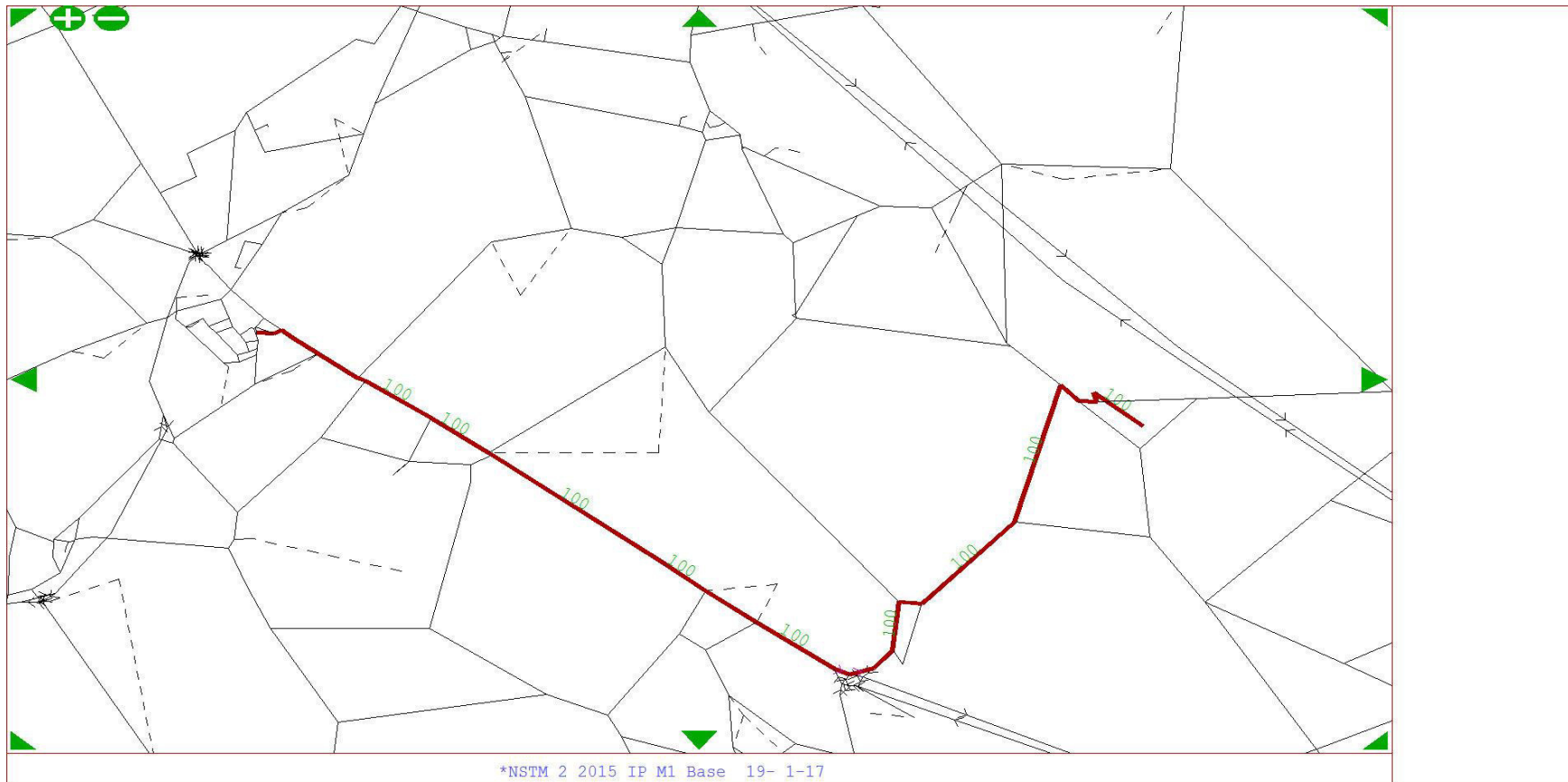
From Zone 650 To Zone 35 - User Class 4



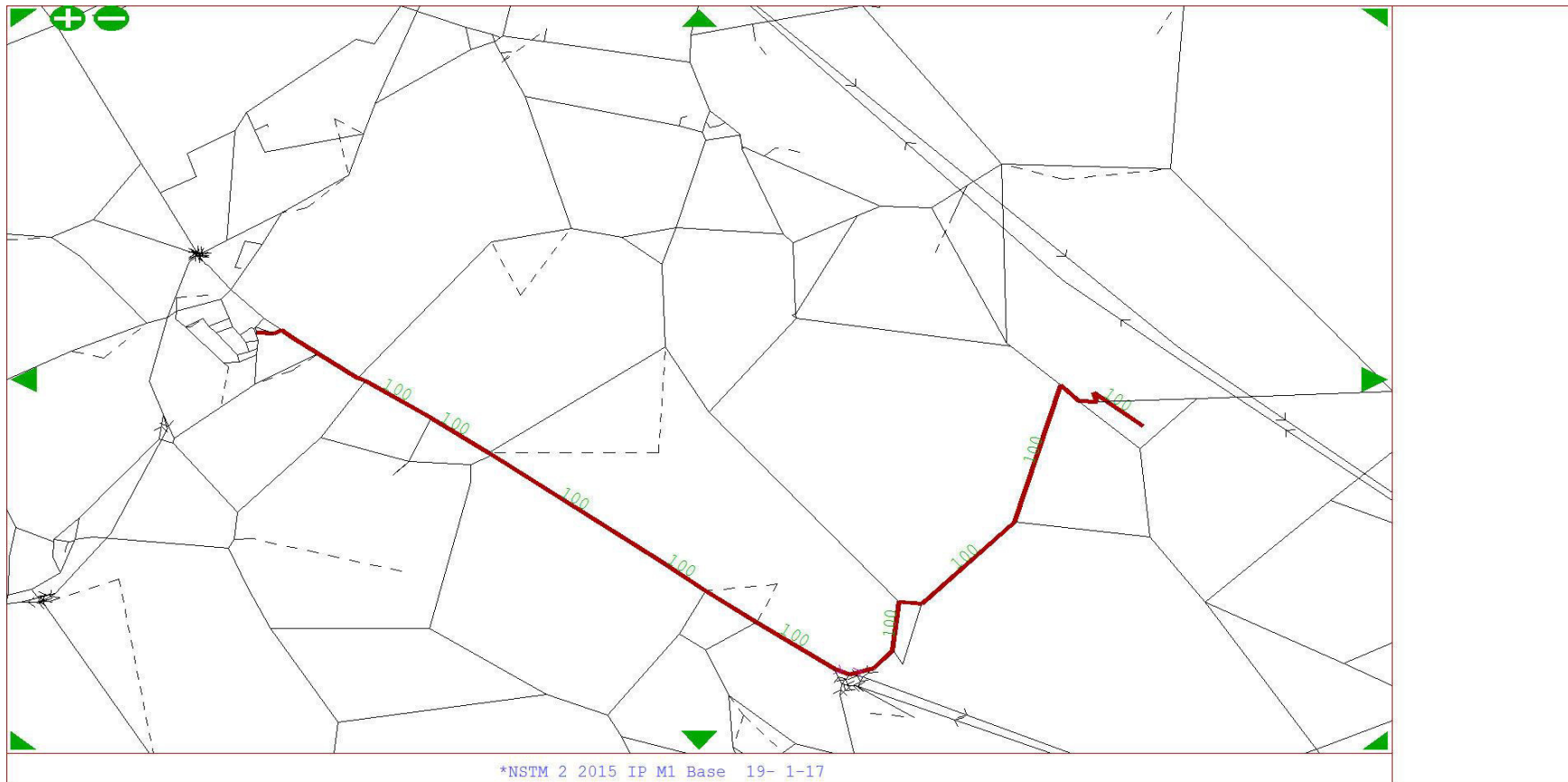
From Zone 650 To Zone 35 - User Class 5



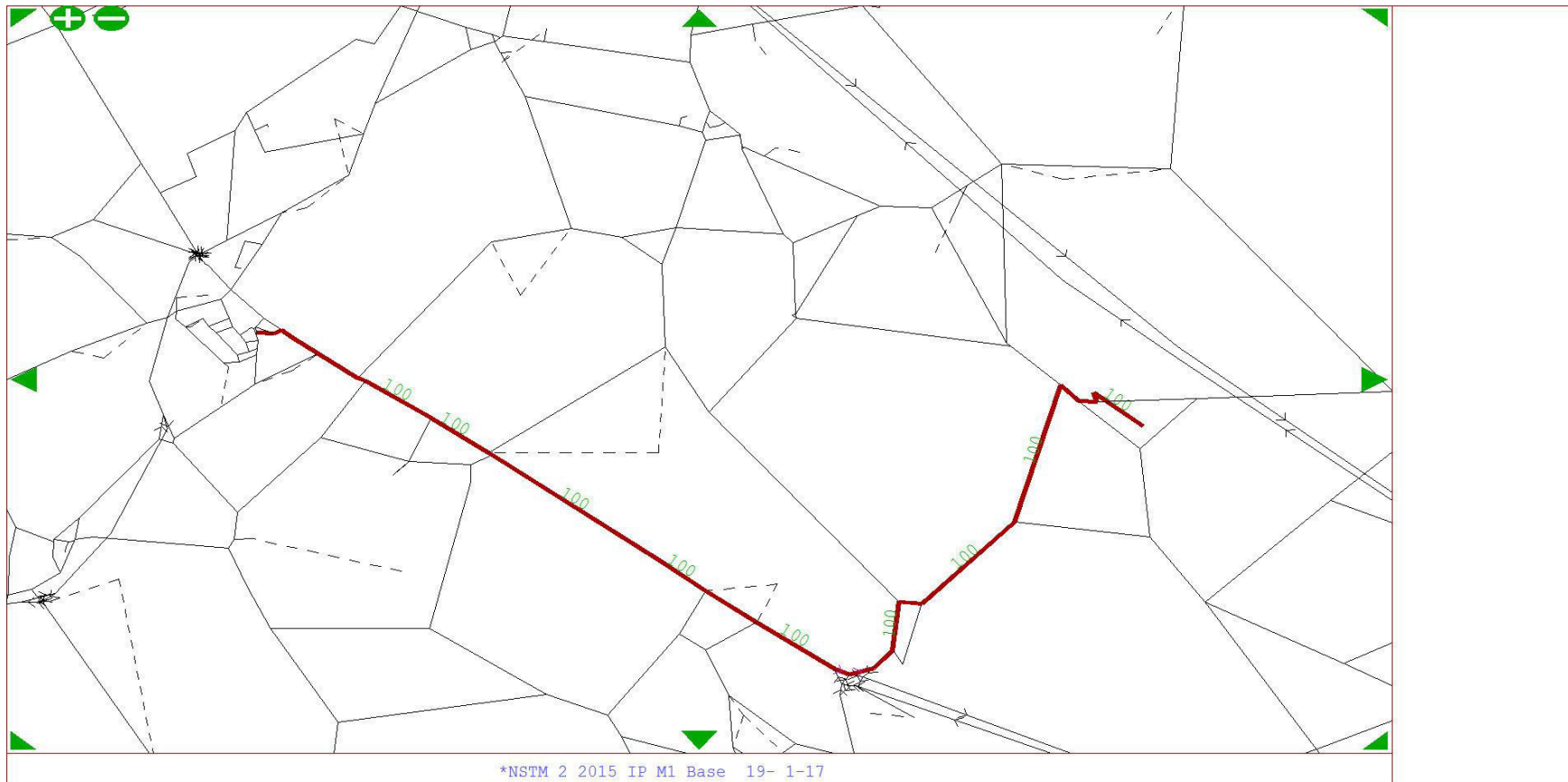
From Zone 185 To Zone 650 - User Class 1



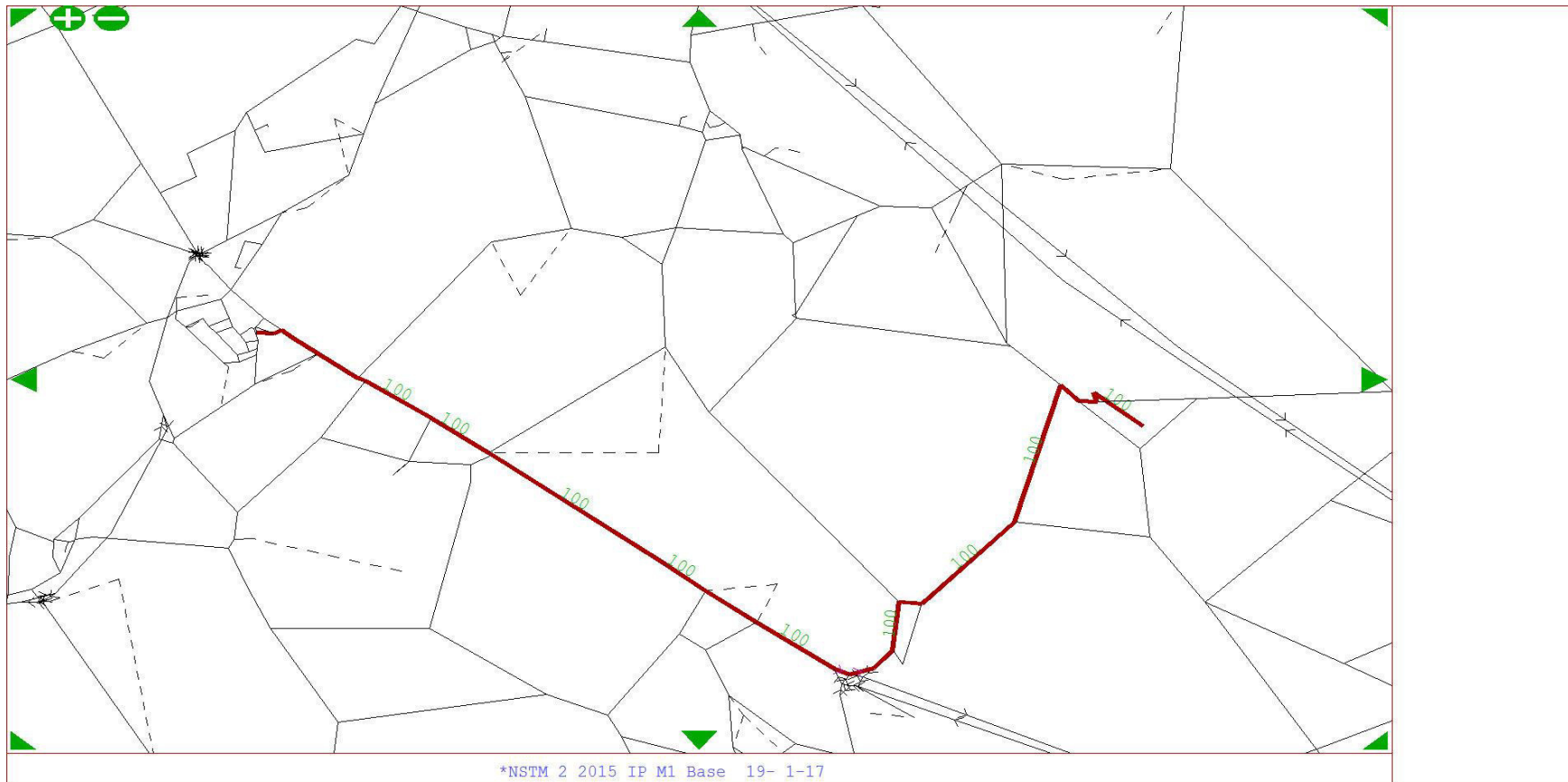
From Zone 185 To Zone 650 - User Class 2



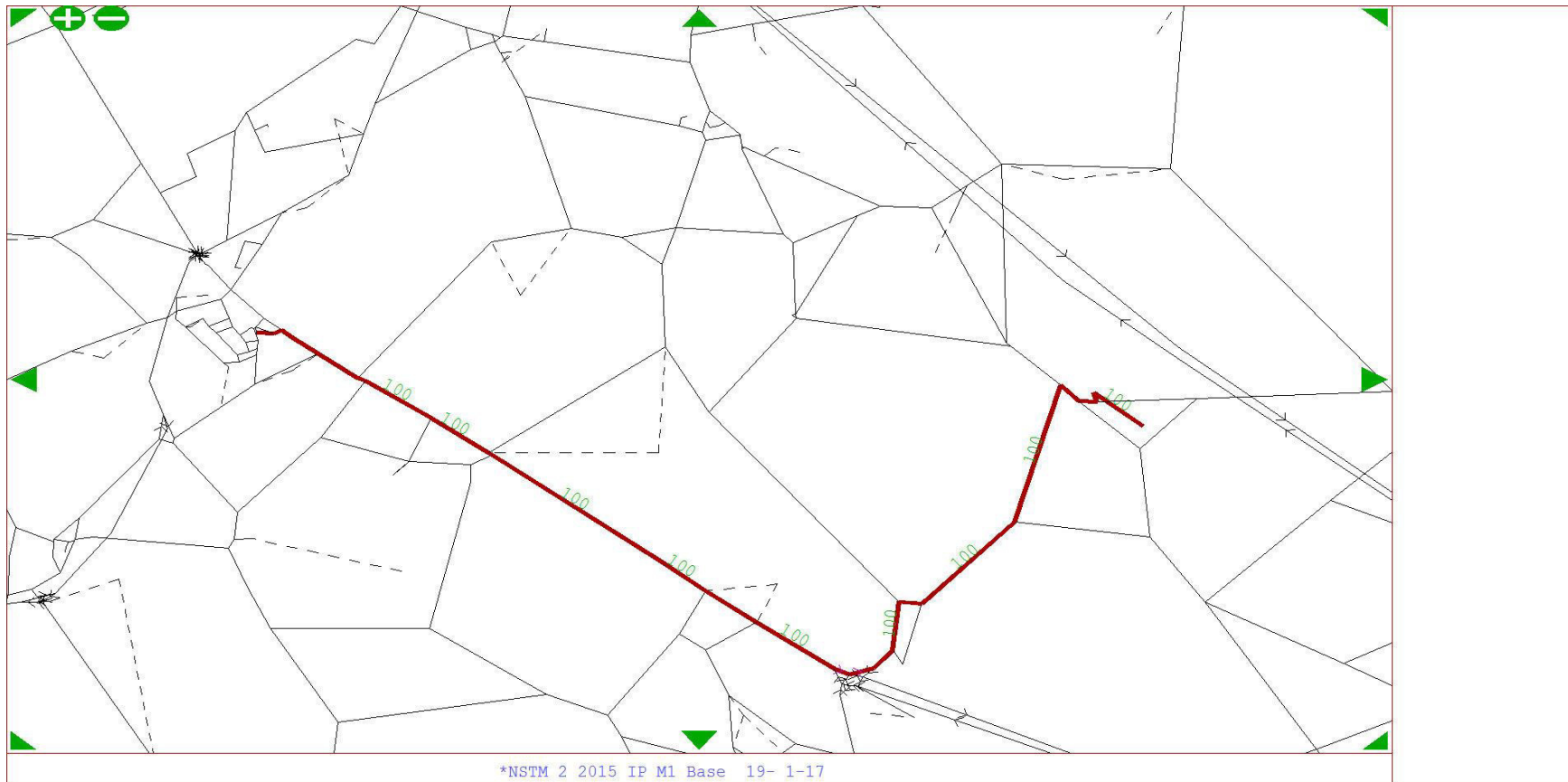
From Zone 185 To Zone 650 - User Class 3



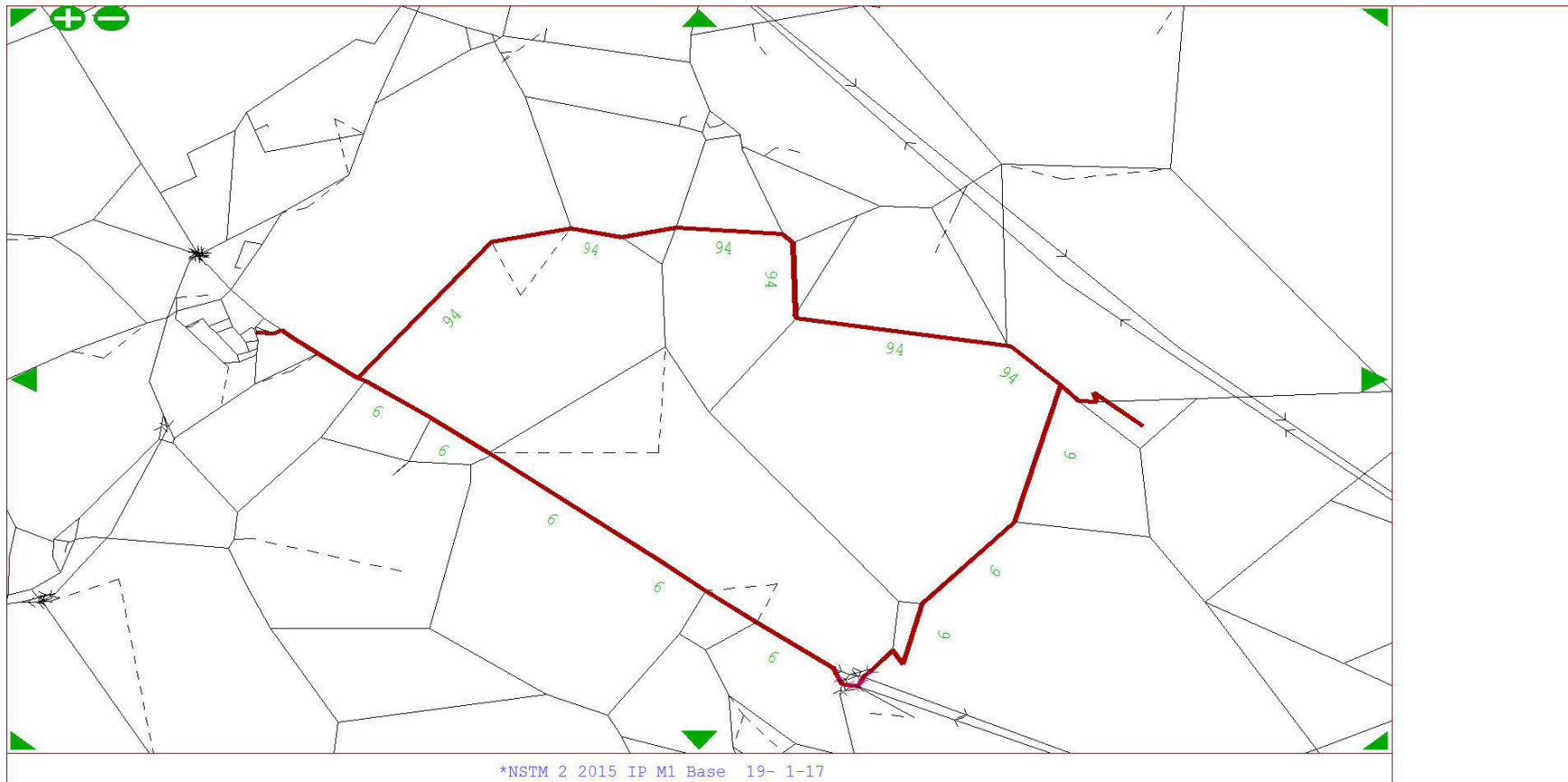
From Zone 185 To Zone 650 - User Class 4



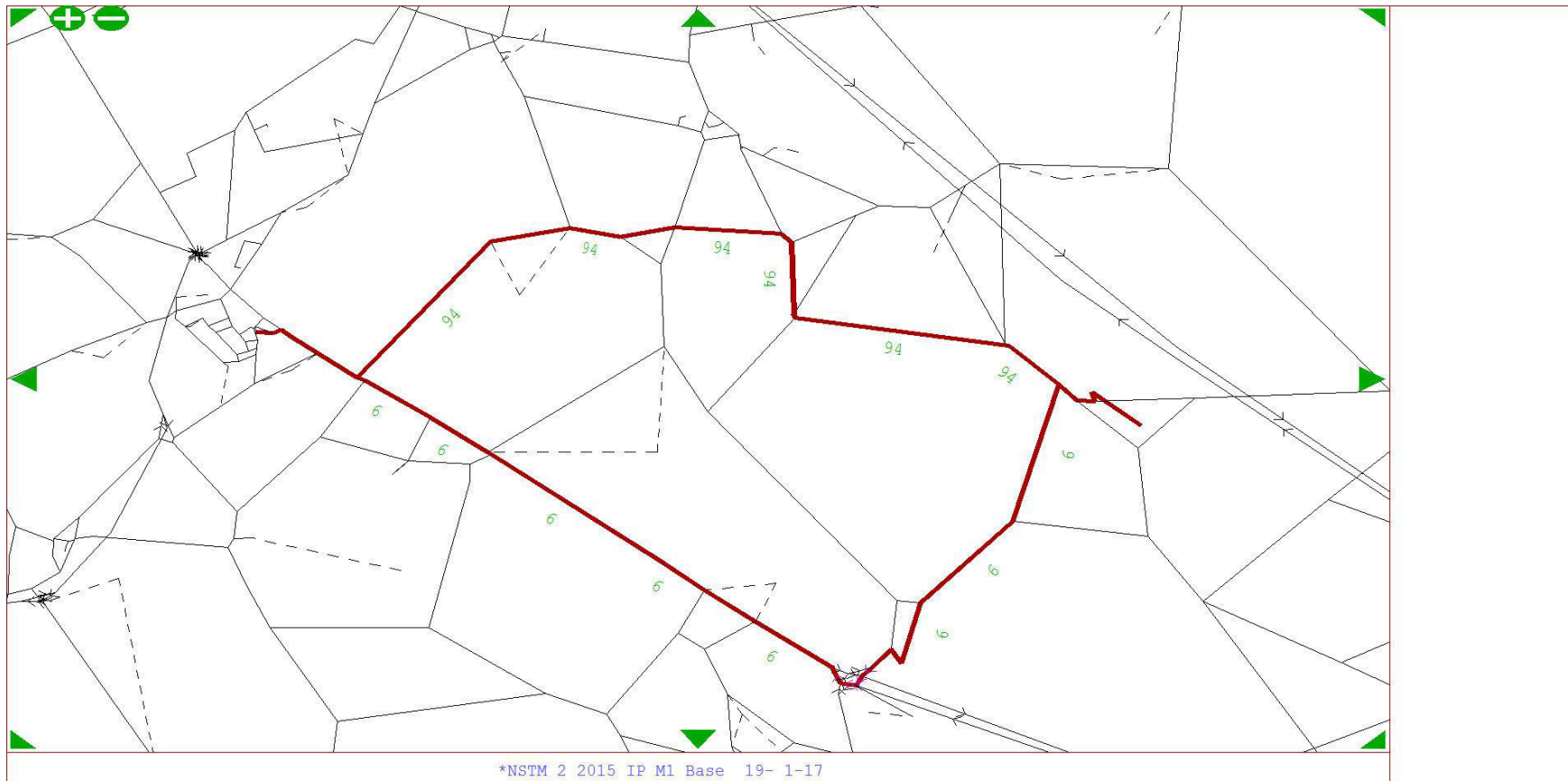
From Zone 185 To Zone 650 - User Class 5



From Zone 650 To Zone 185 - User Class 1

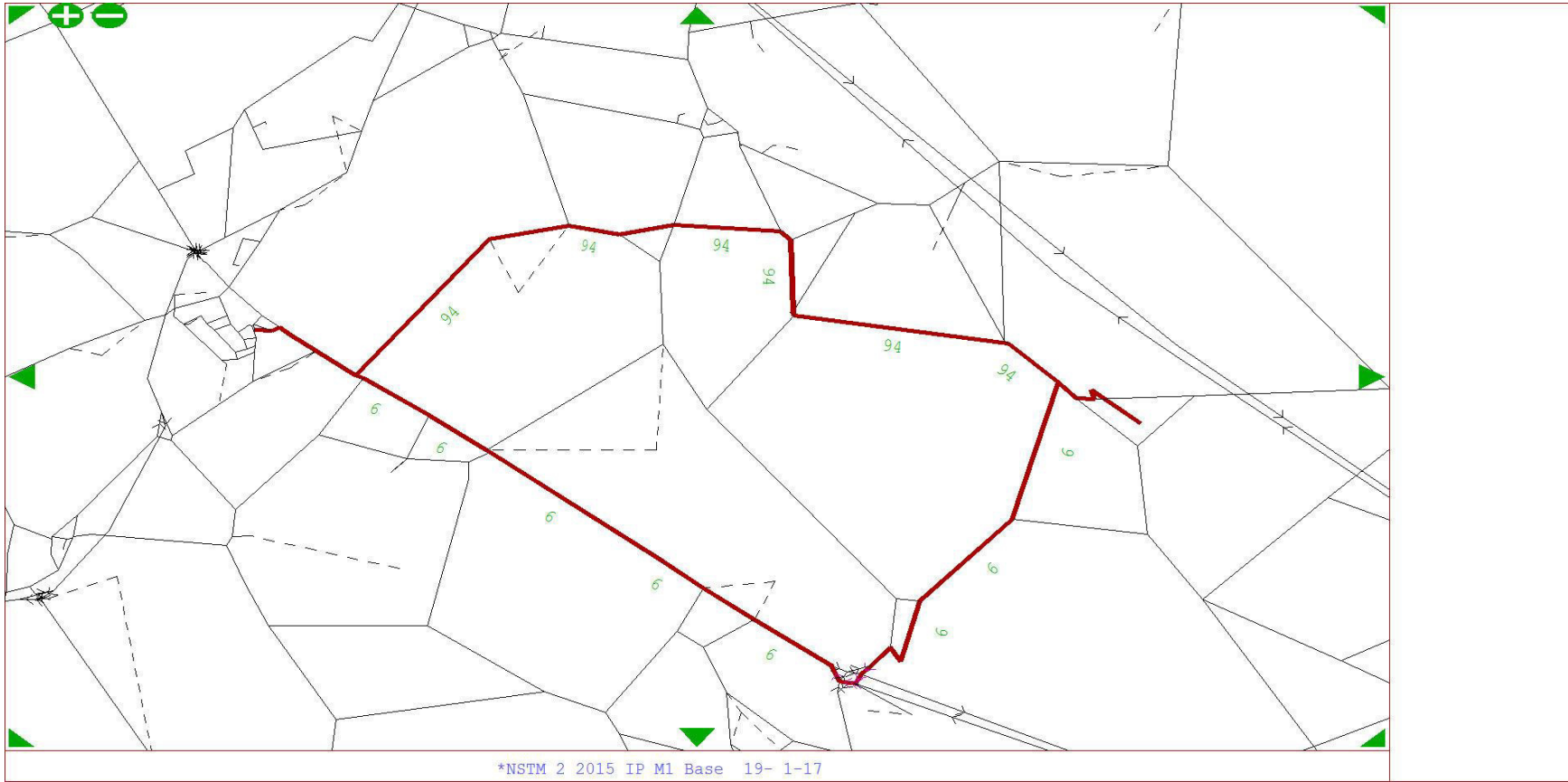


From Zone 650 To Zone 185 - User Class 2

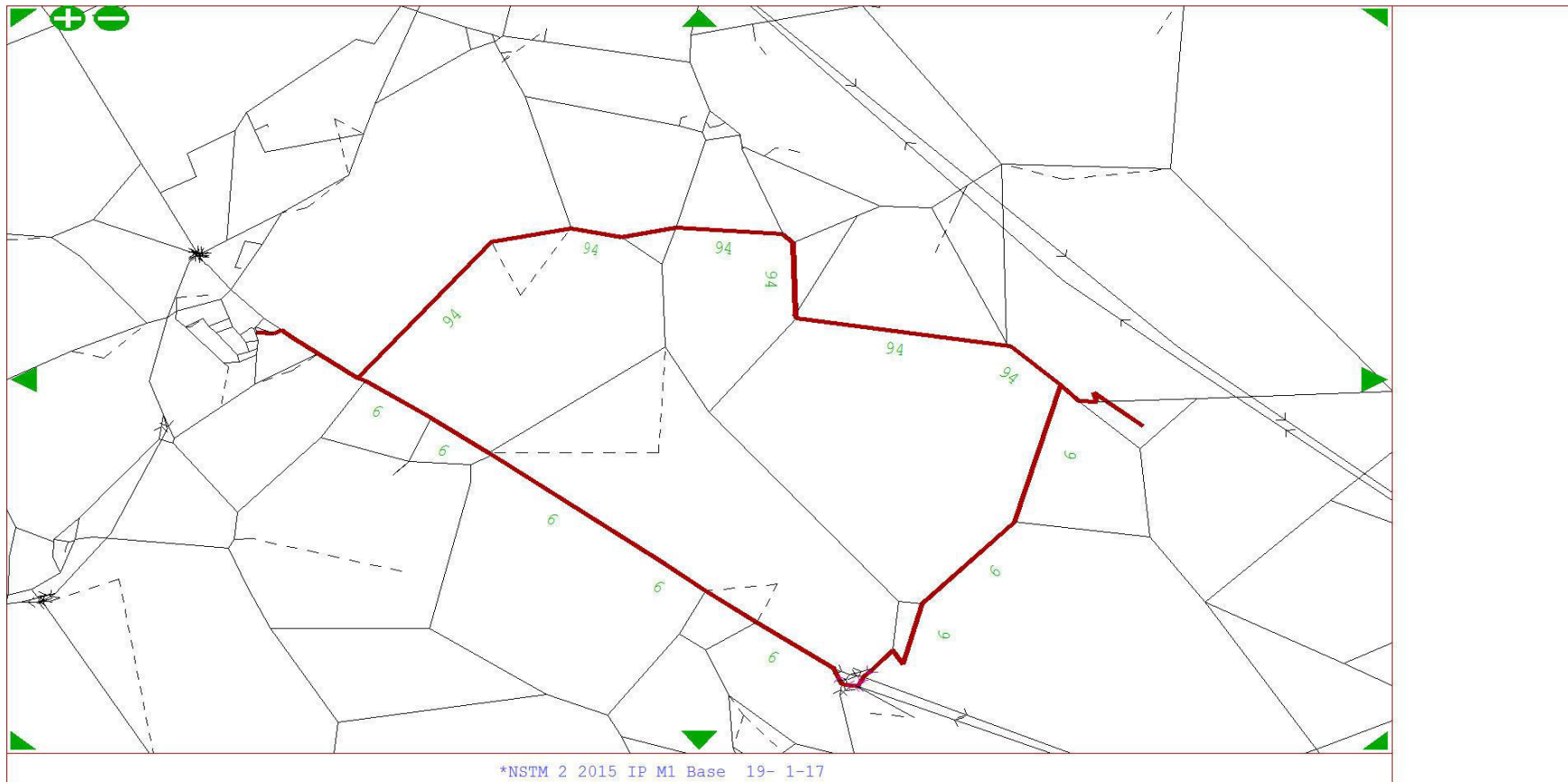


*NSTM 2 2015 IP M1 Base 19- 1-17

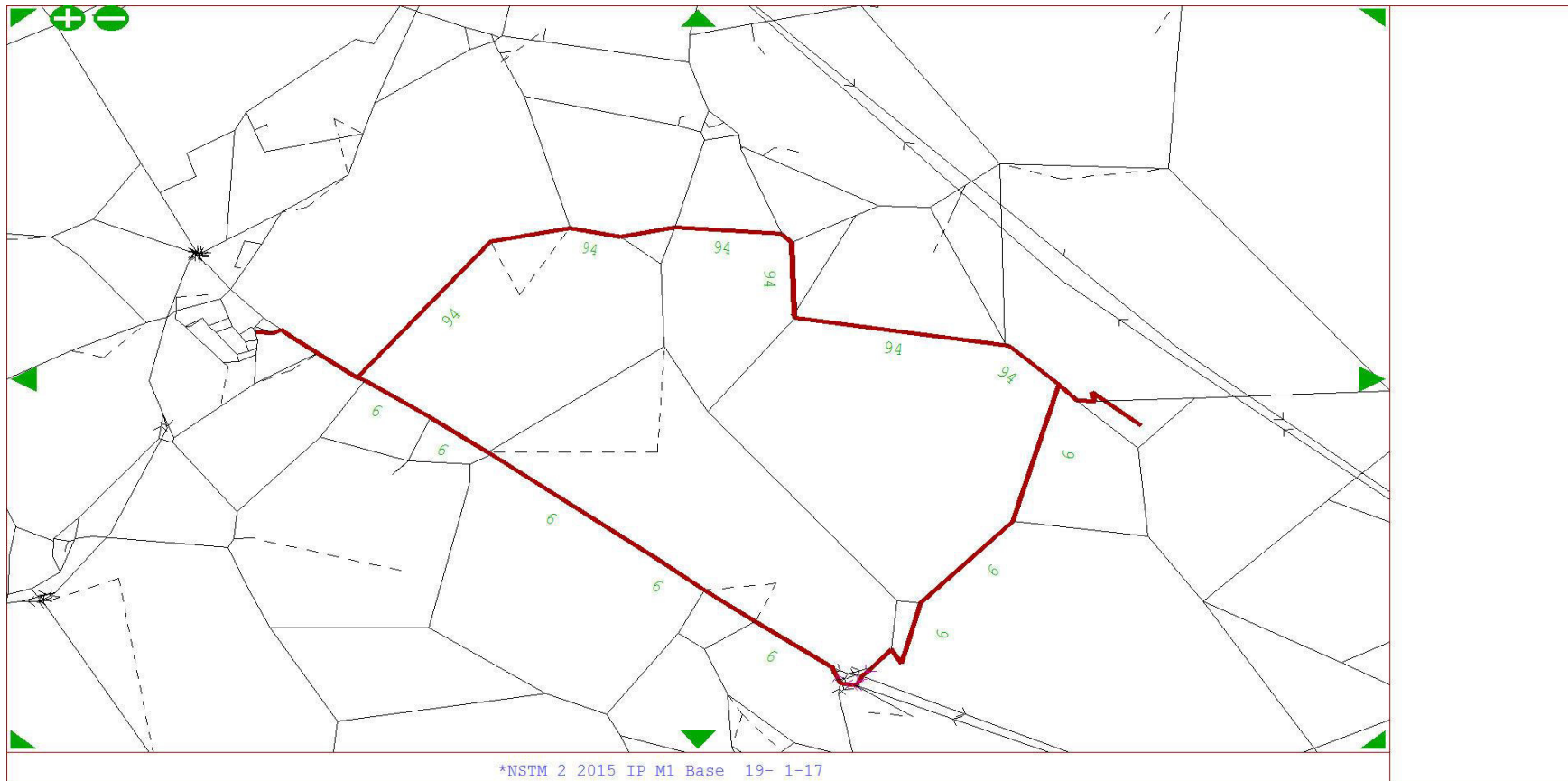
From Zone 650 To Zone 185 - User Class 3



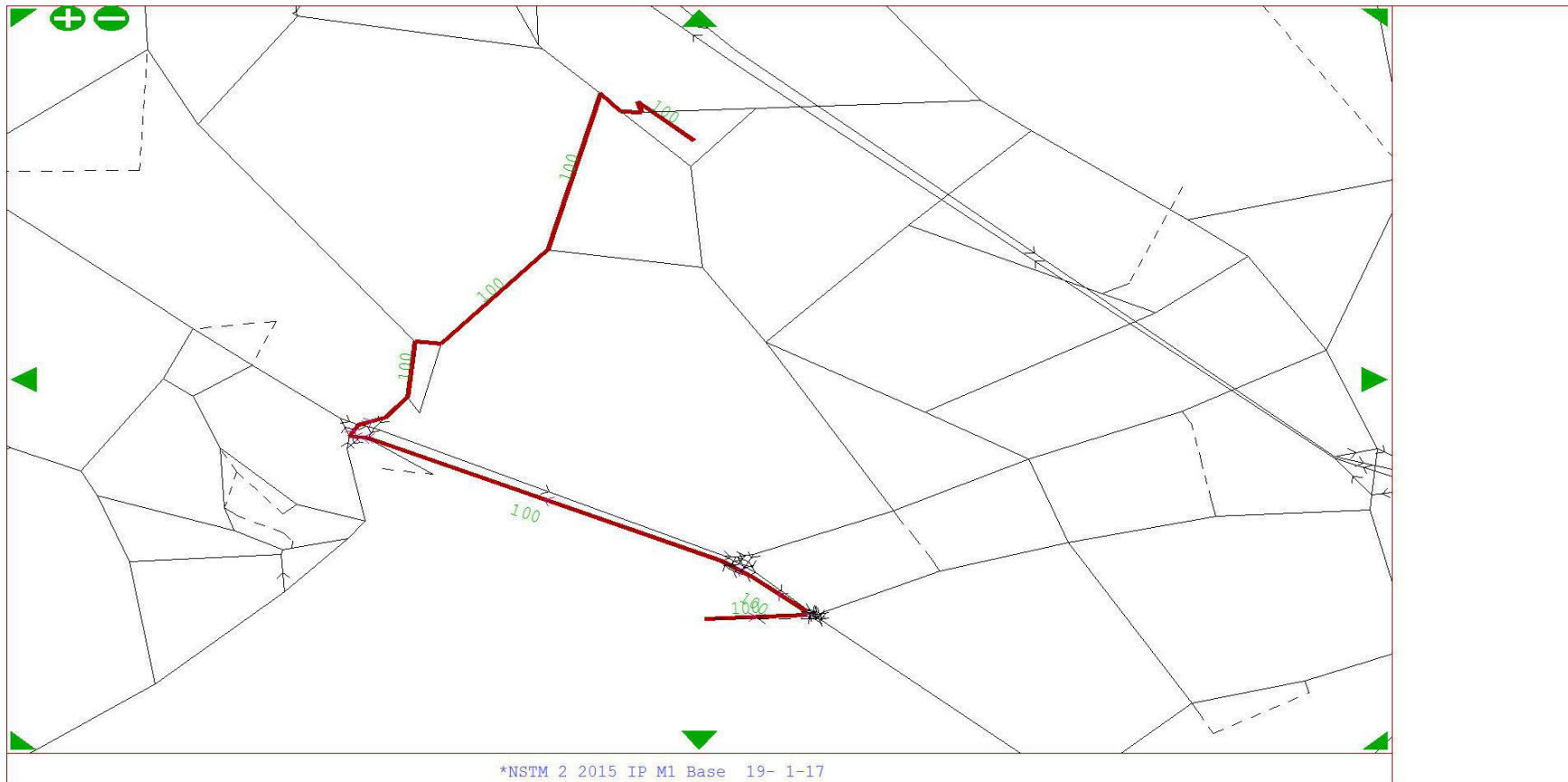
From Zone 650 To Zone 185 - User Class 4



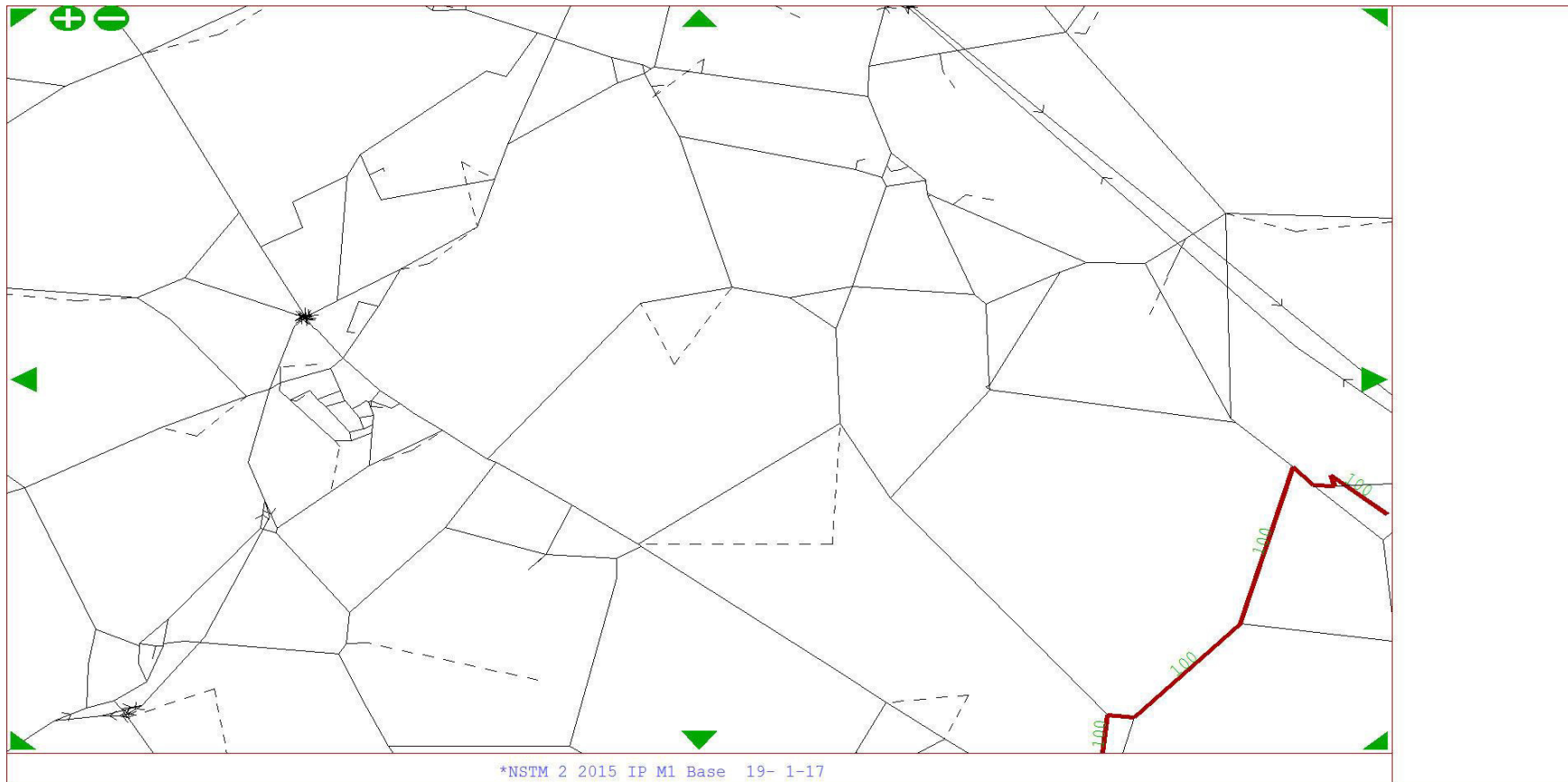
From Zone 650 To Zone 185 - User Class 5



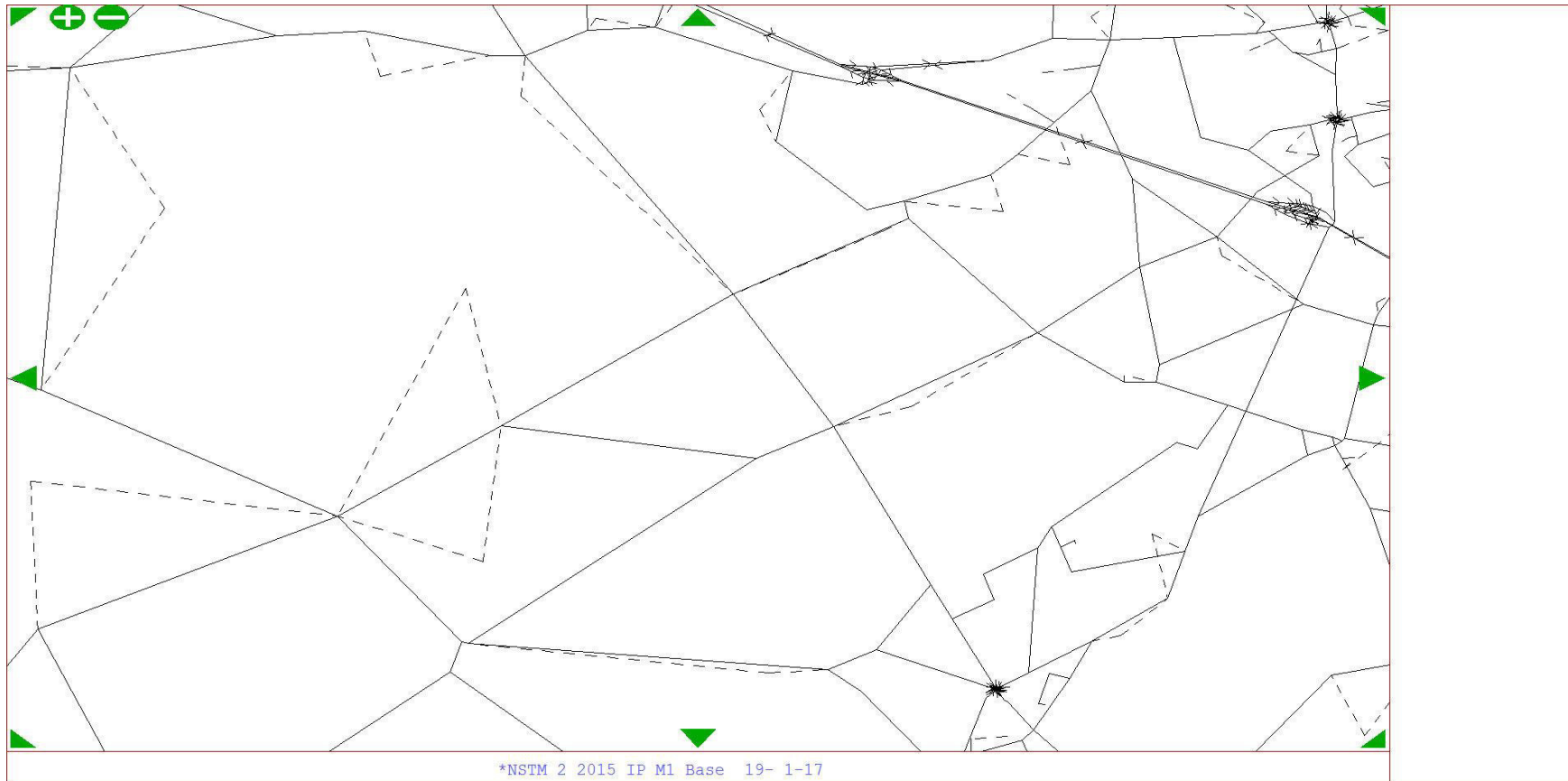
From Zone 603 To Zone 650 - User Class 1



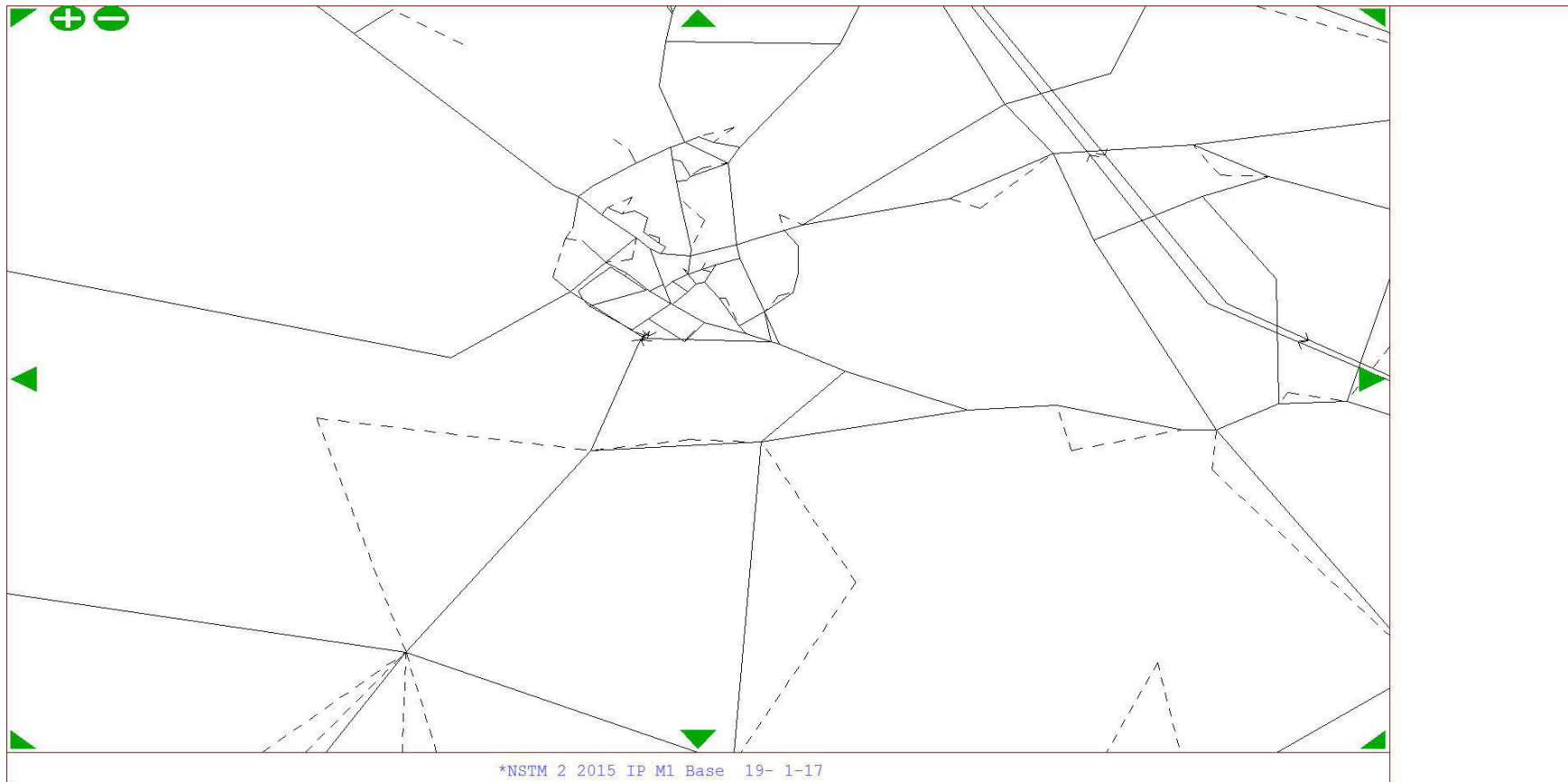
From Zone 603 To Zone 650 - User Class 2



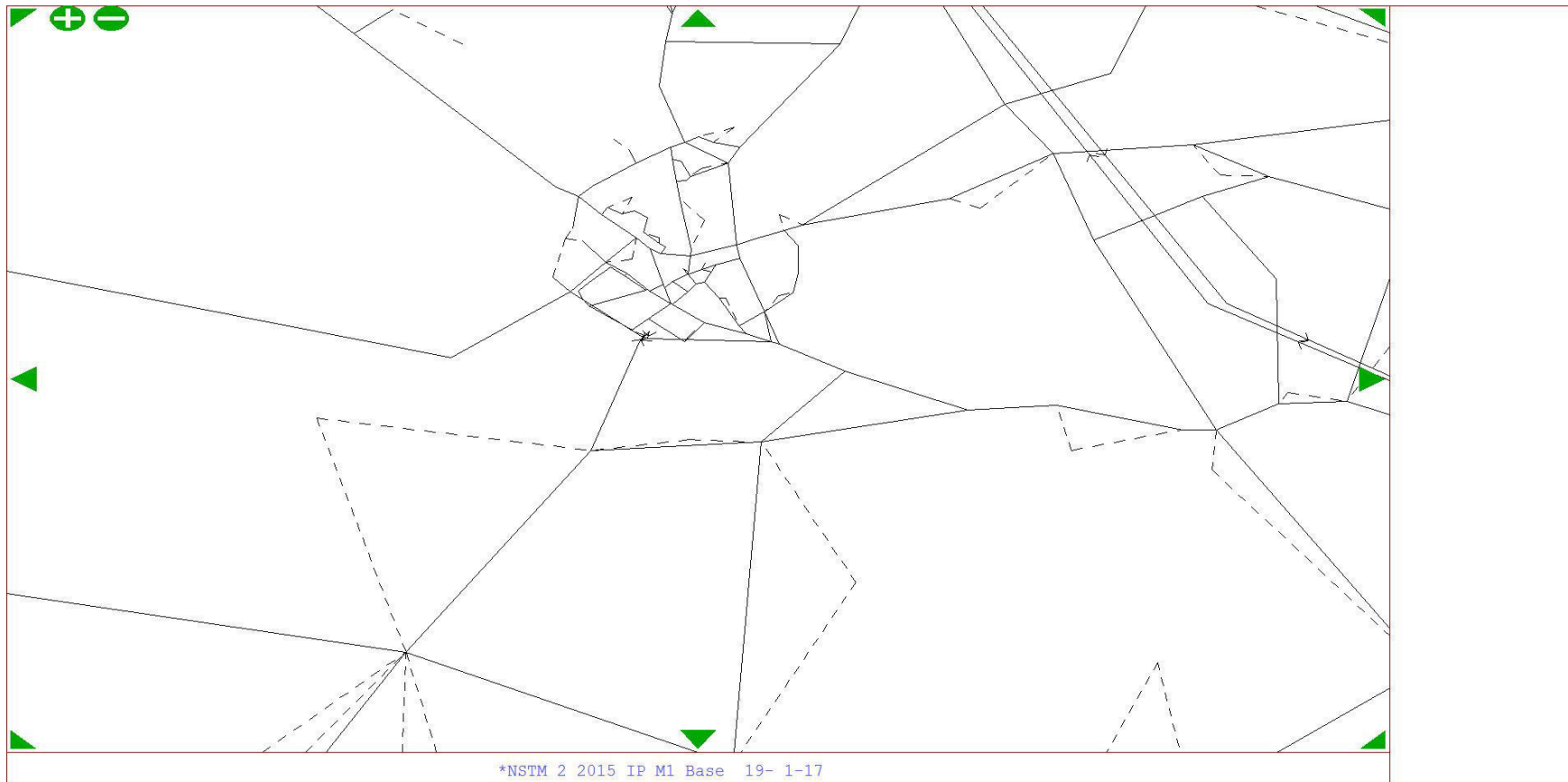
From Zone 603 To Zone 650 - User Class 3



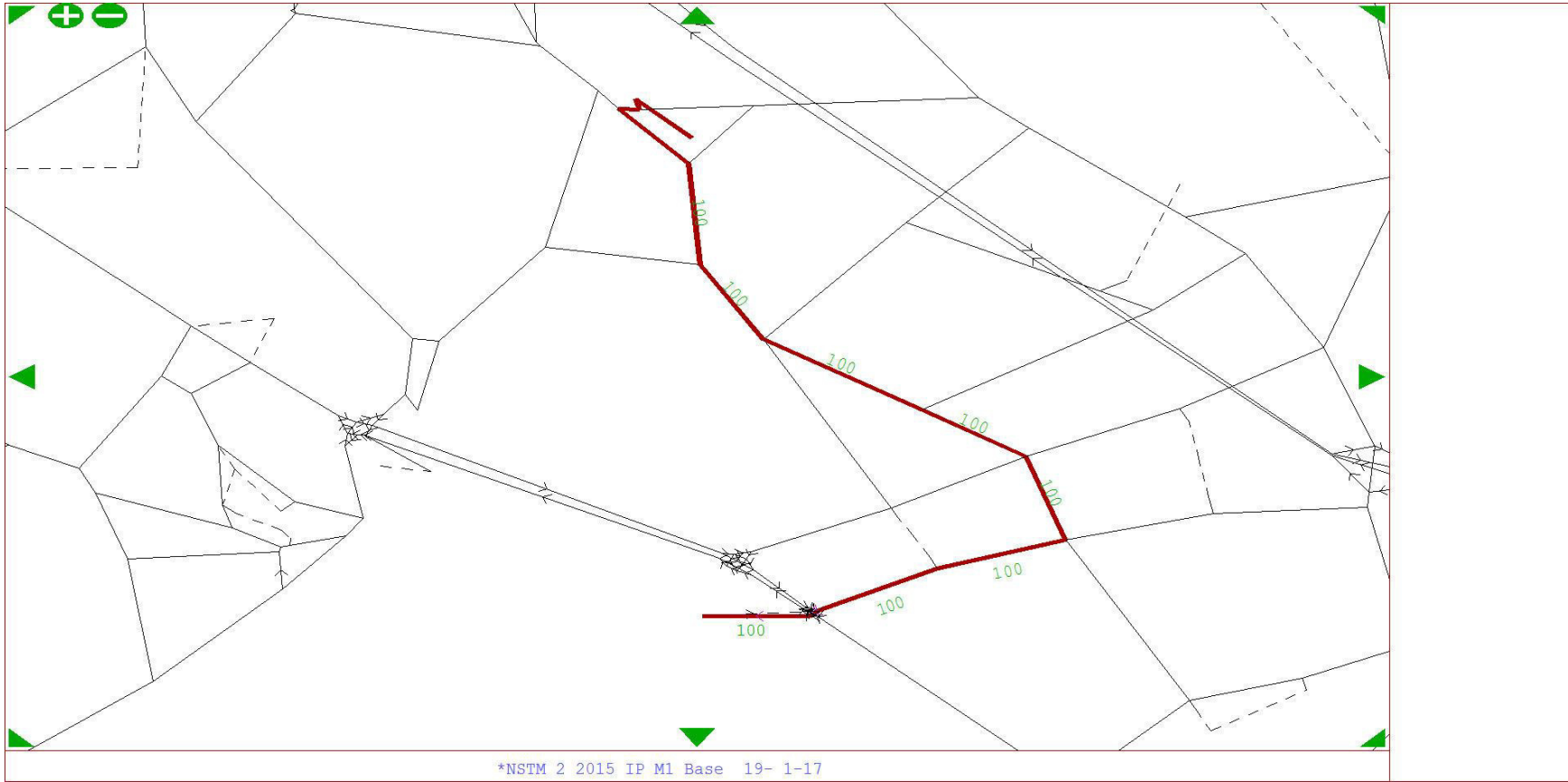
From Zone 603 To Zone 650 - User Class 4



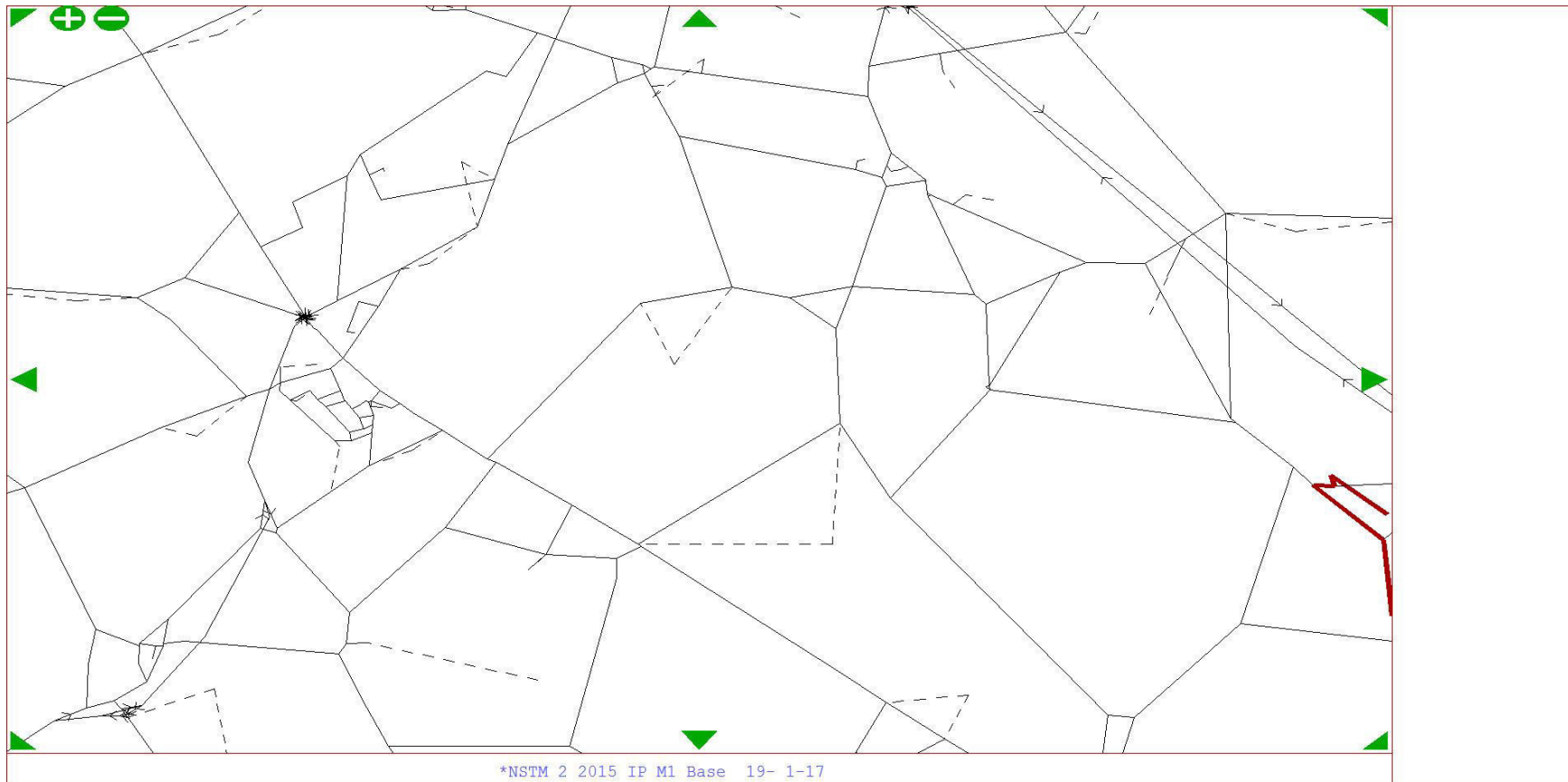
From Zone 603 To Zone 650 - User Class 5



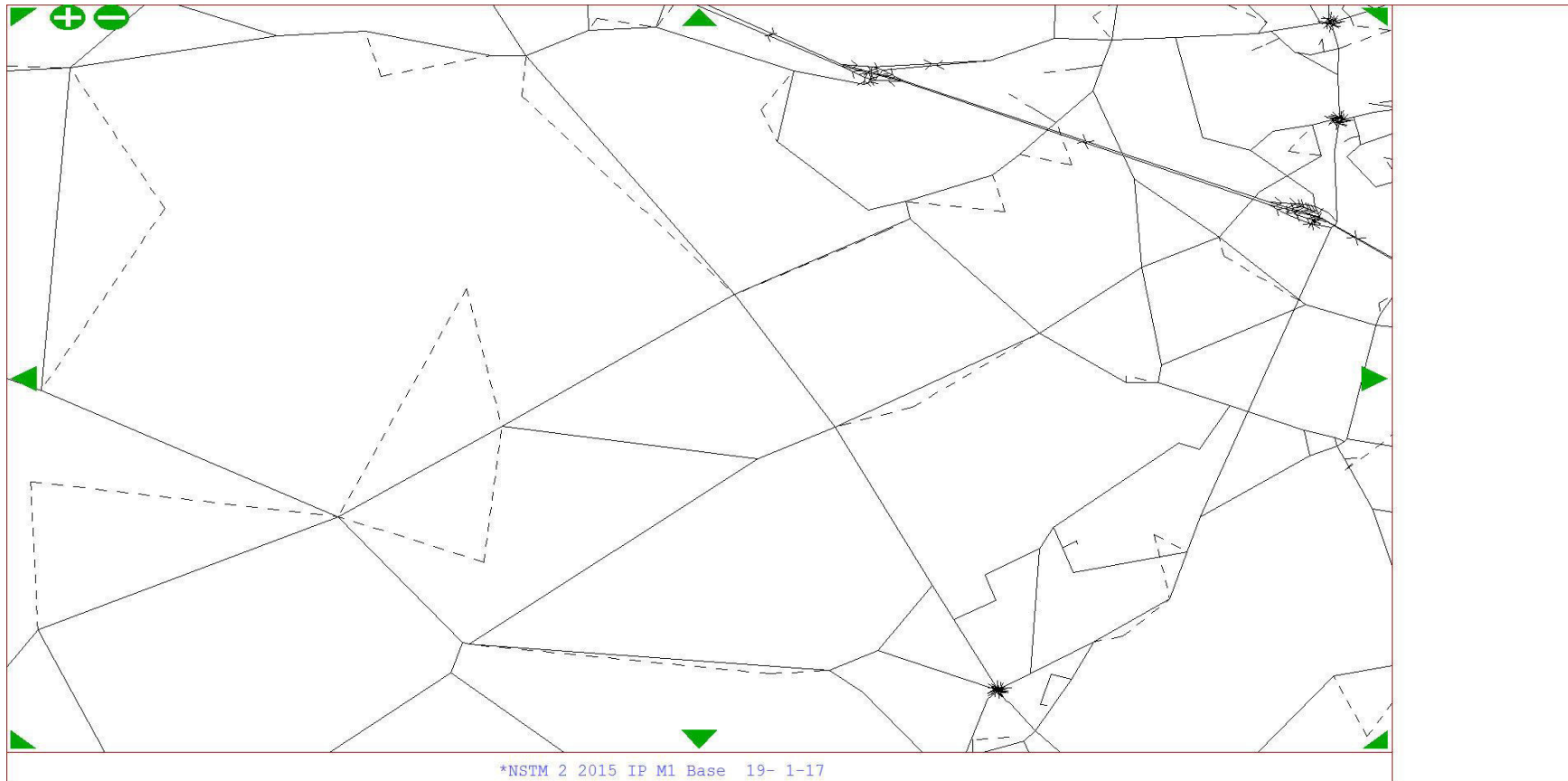
From Zone 650 To Zone 603 - User Class 1



From Zone 650 To Zone 603 - User Class 2

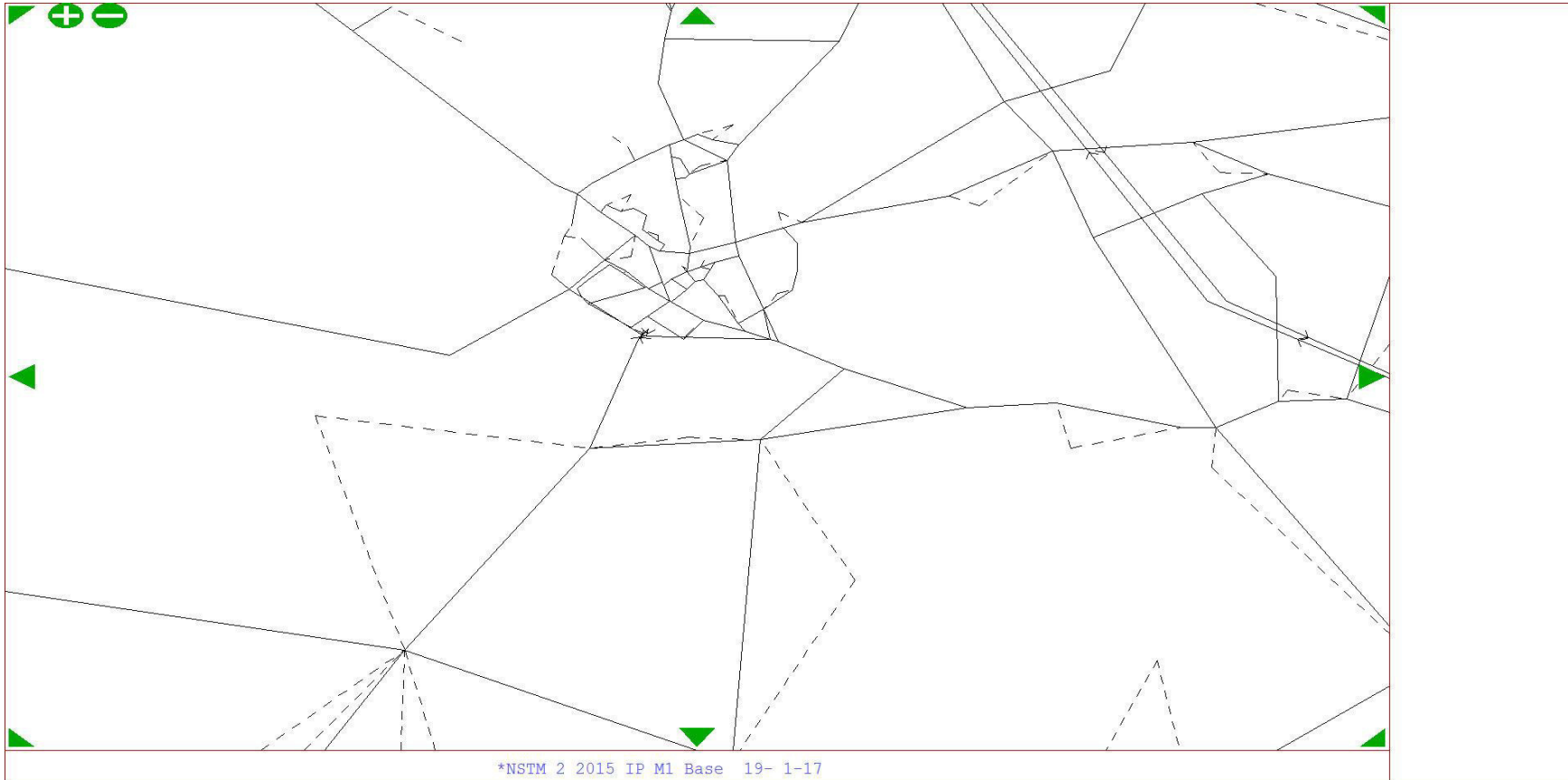


From Zone 650 To Zone 603 - User Class 3



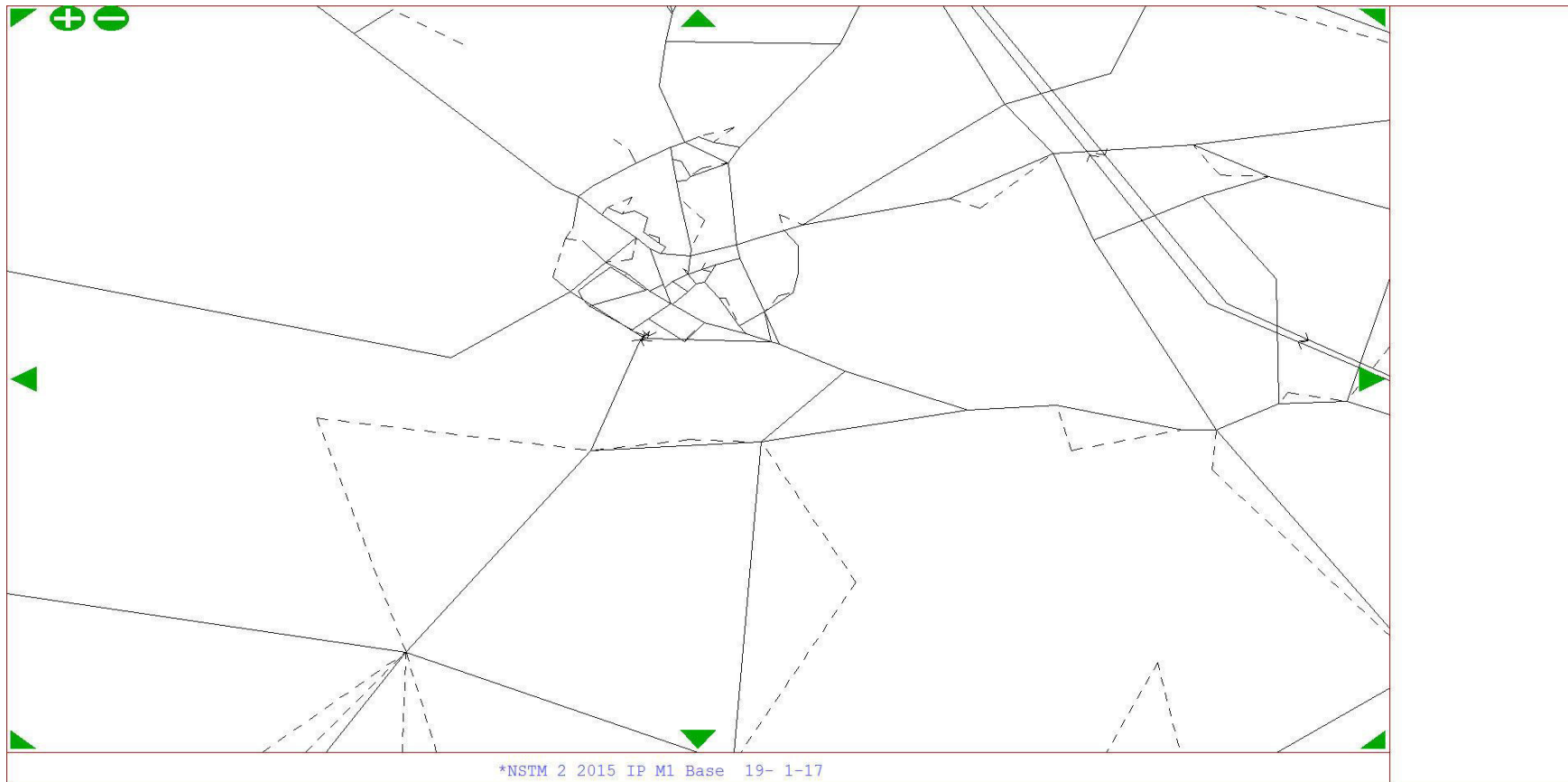
*NSTM 2 2015 IP M1 Base 19- 1-17

From Zone 650 To Zone 603 - User Class 4

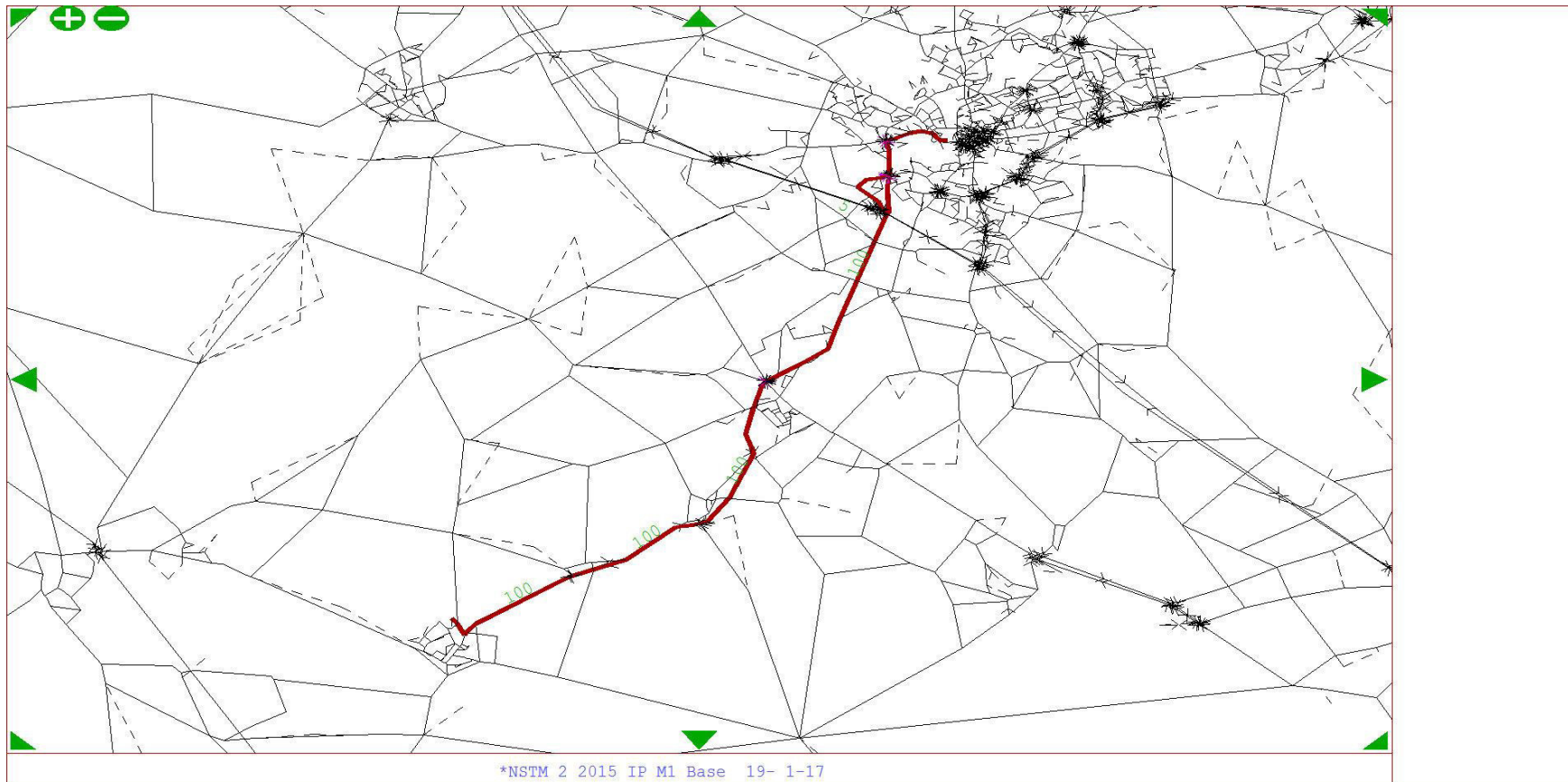


*NSTM 2 2015 IP M1 Base 19- 1-17

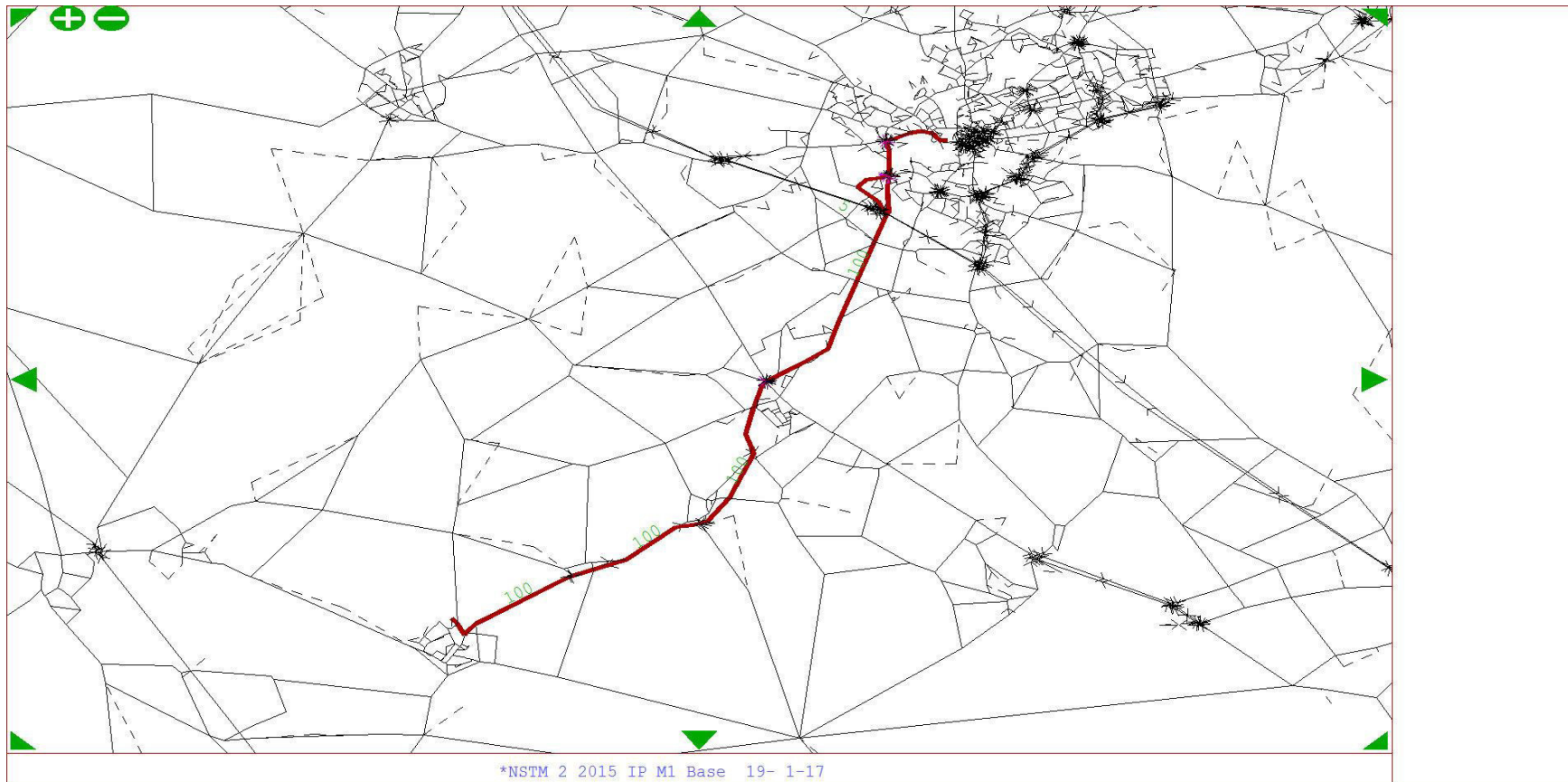
From Zone 650 To Zone 603 - User Class 5



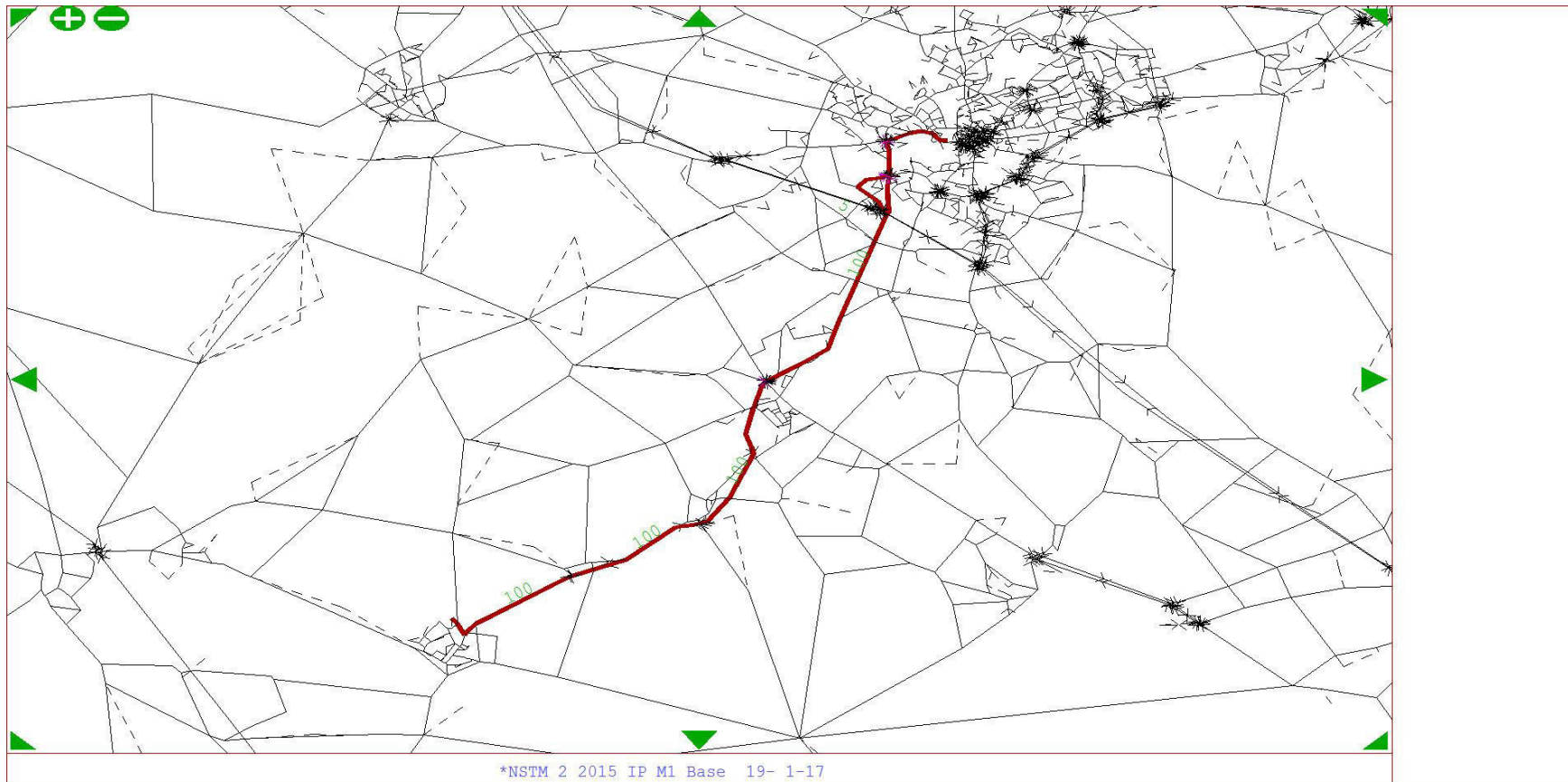
From Zone 11 To Zone 453 - User Class 1



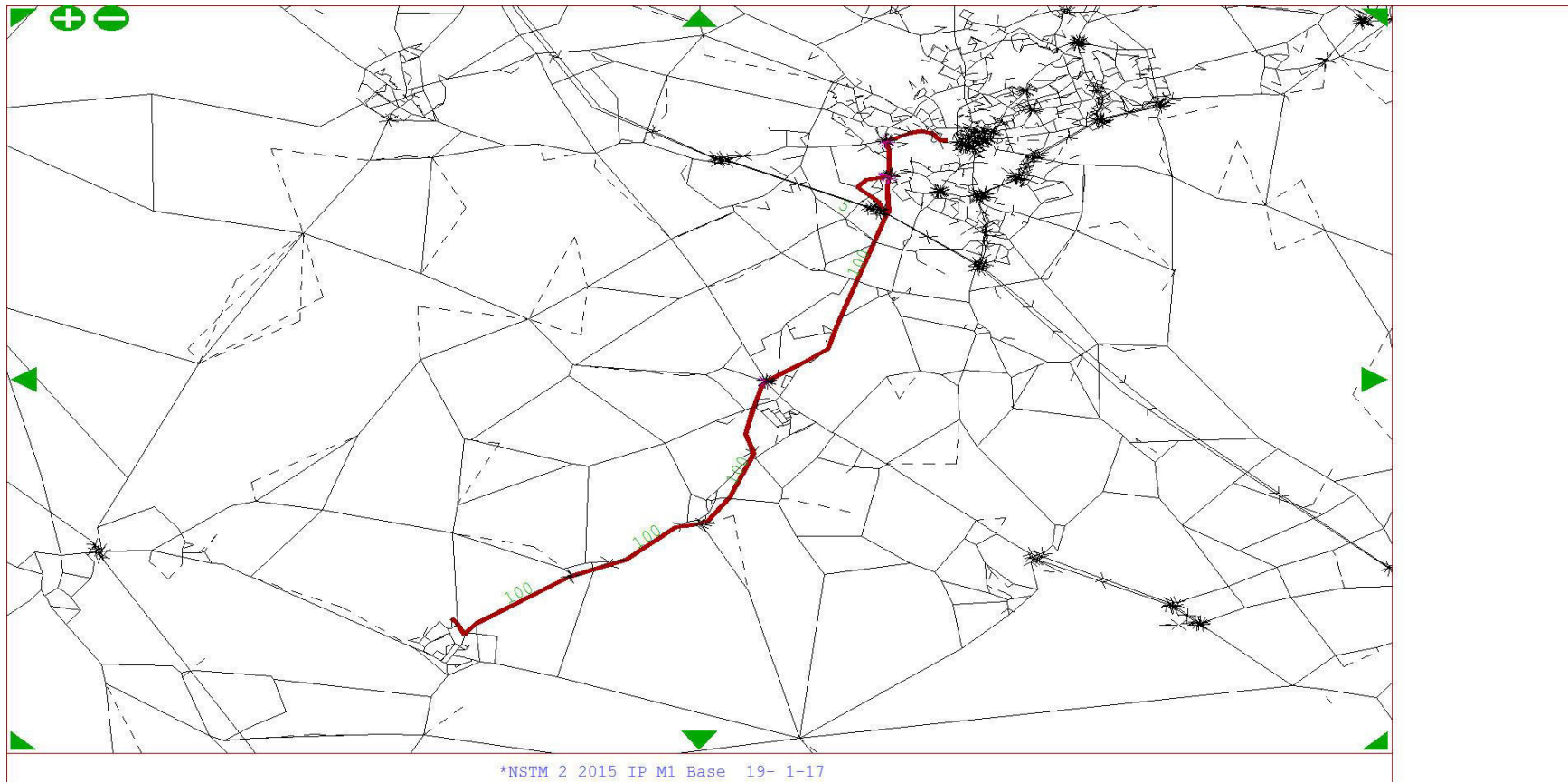
From Zone 11 To Zone 453 - User Class 2



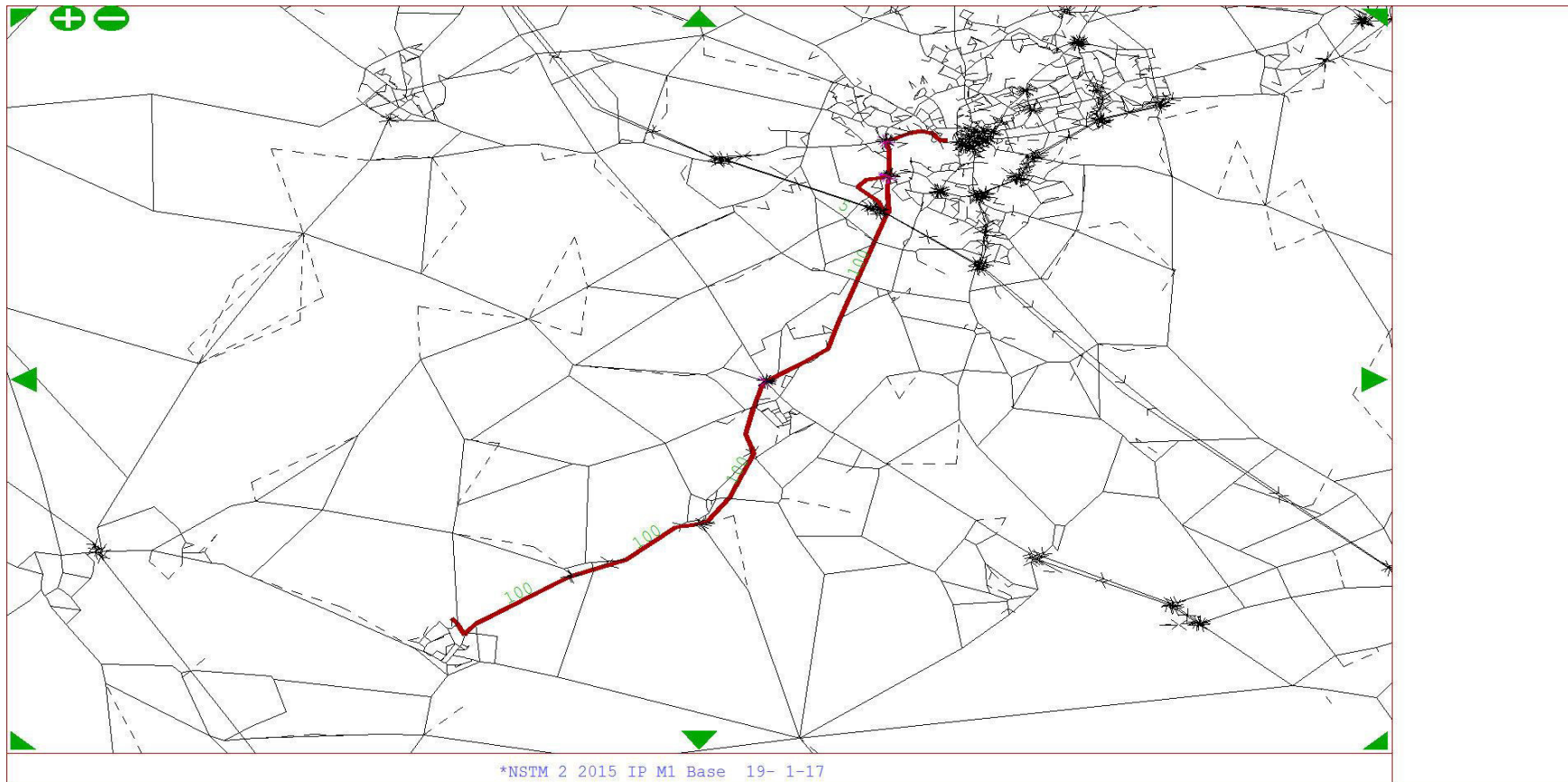
From Zone 11 To Zone 453 - User Class 3



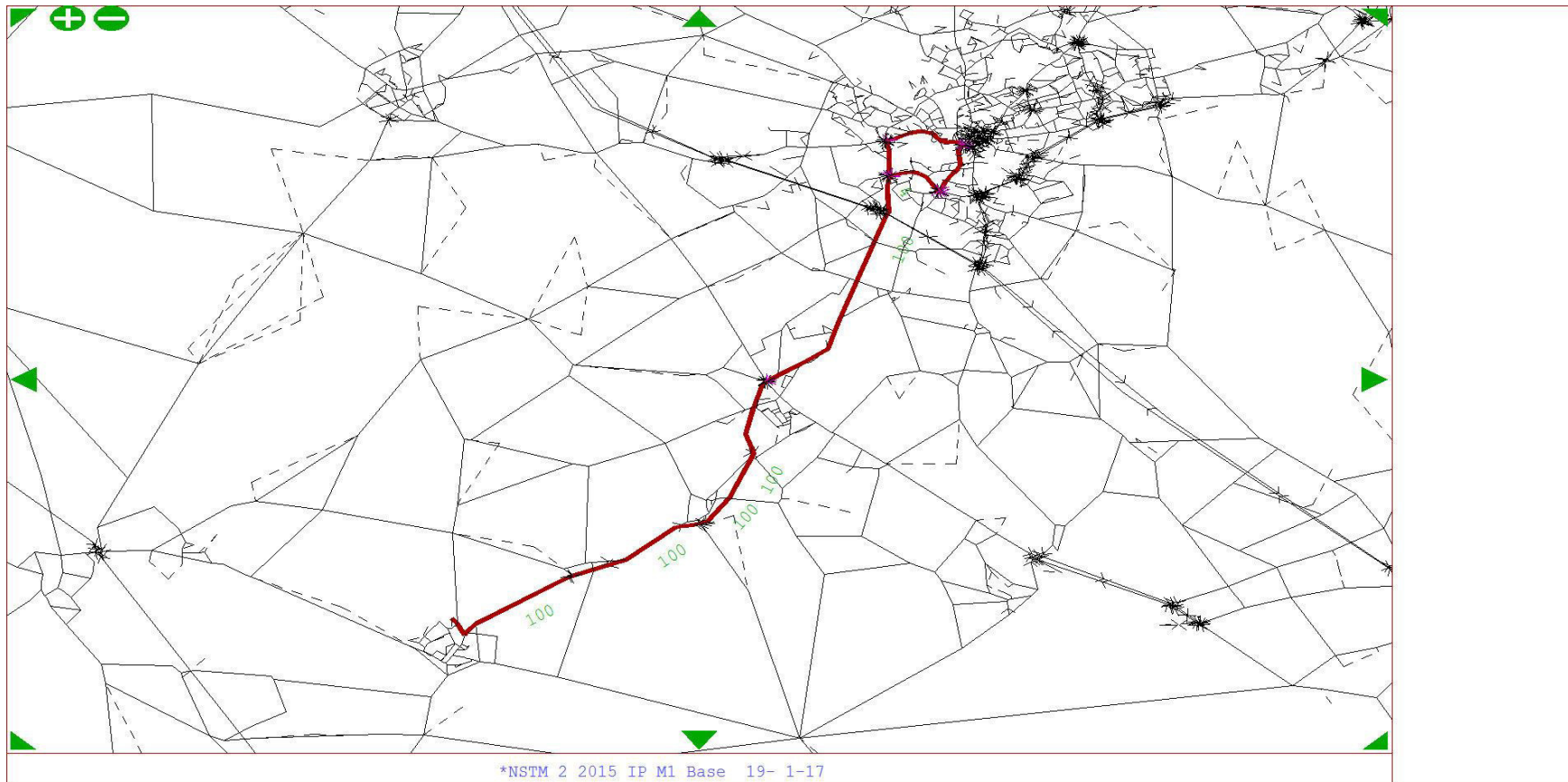
From Zone 11 To Zone 453 - User Class 4



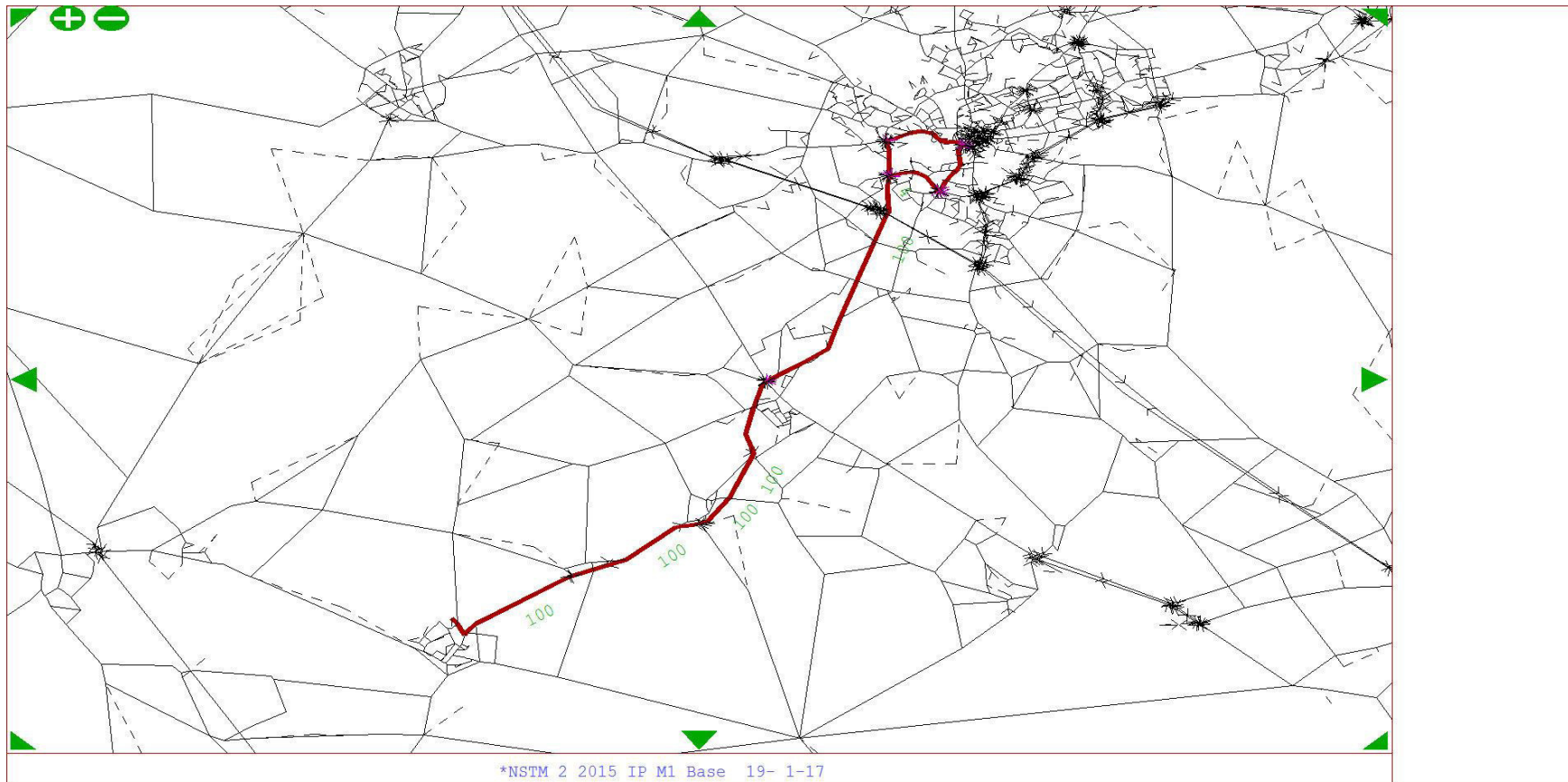
From Zone 11 To Zone 453 - User Class 5



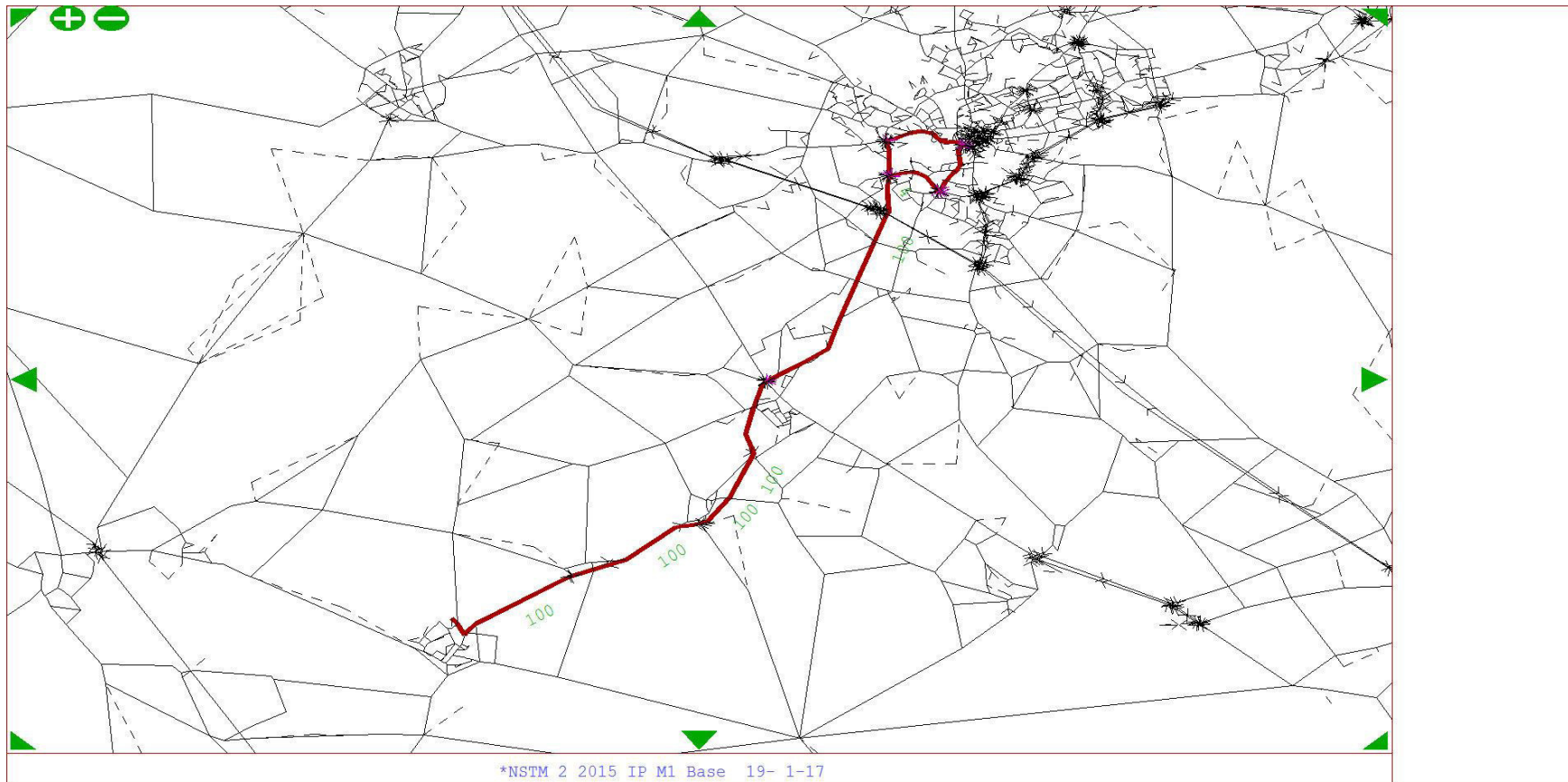
From Zone 453 To Zone 11 - User Class 1



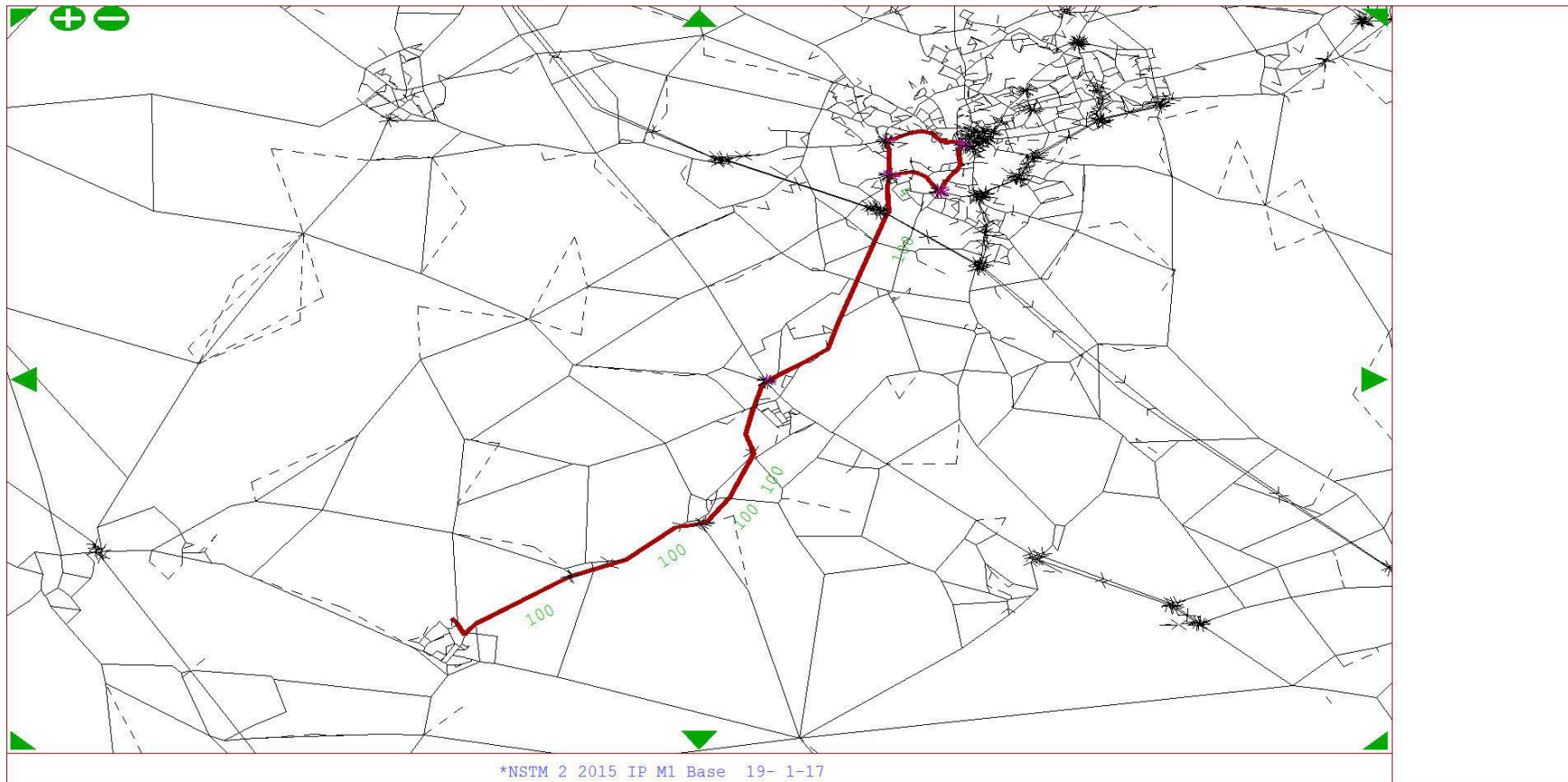
From Zone 453 To Zone 11 - User Class 2



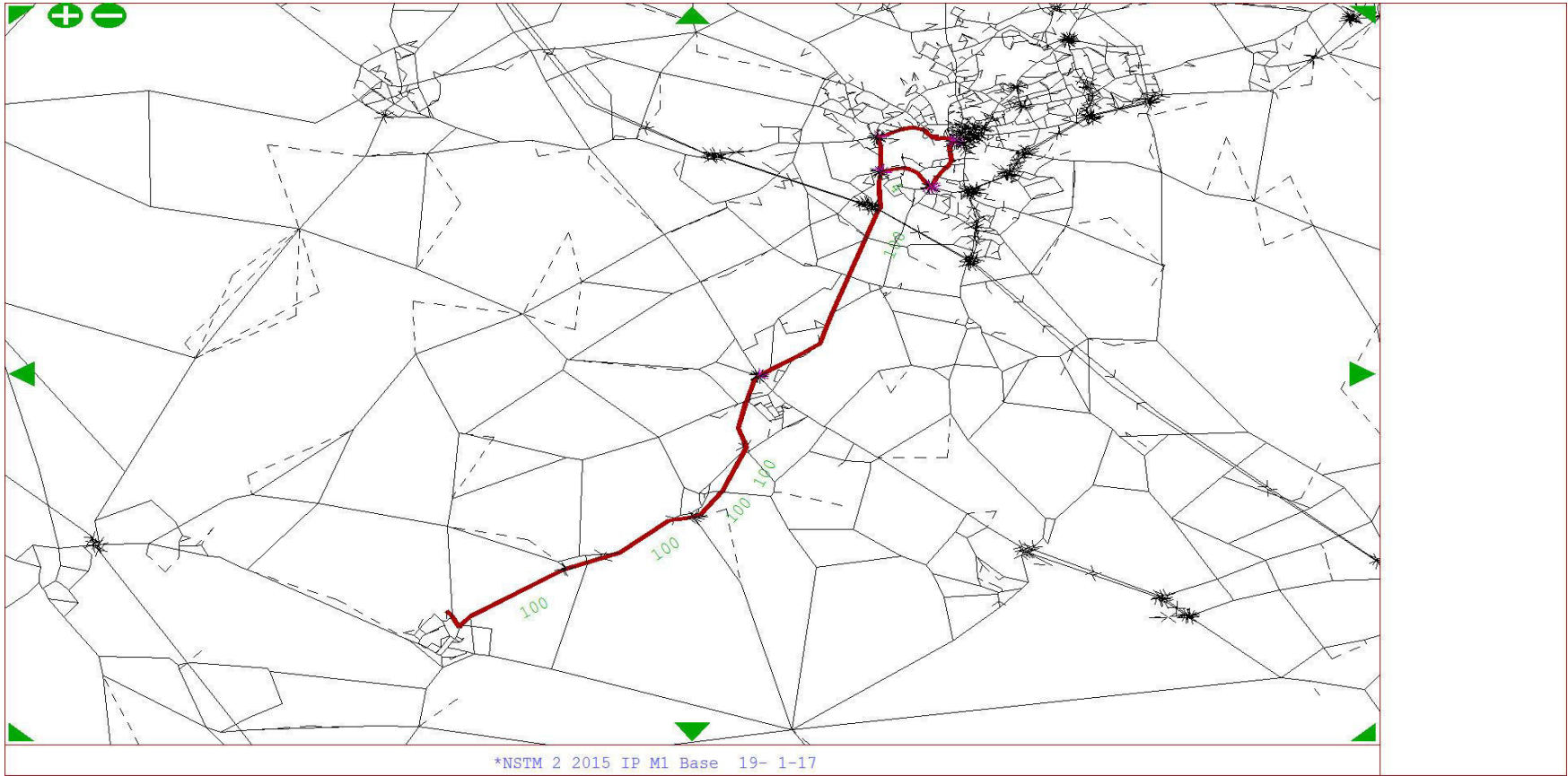
From Zone 453 To Zone 11 - User Class 3



From Zone 453 To Zone 11 - User Class 4

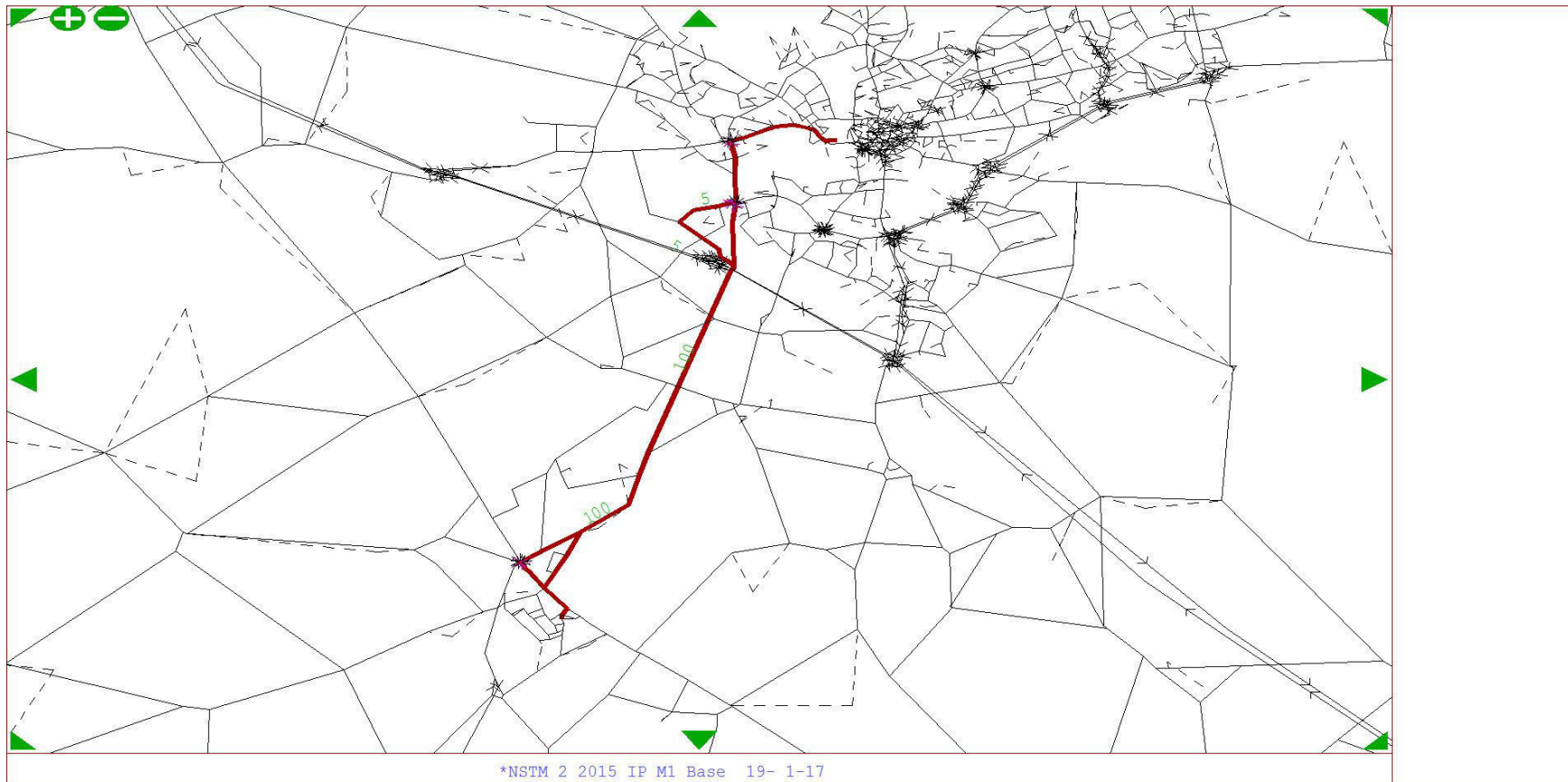


From Zone 453 To Zone 11 - User Class 5

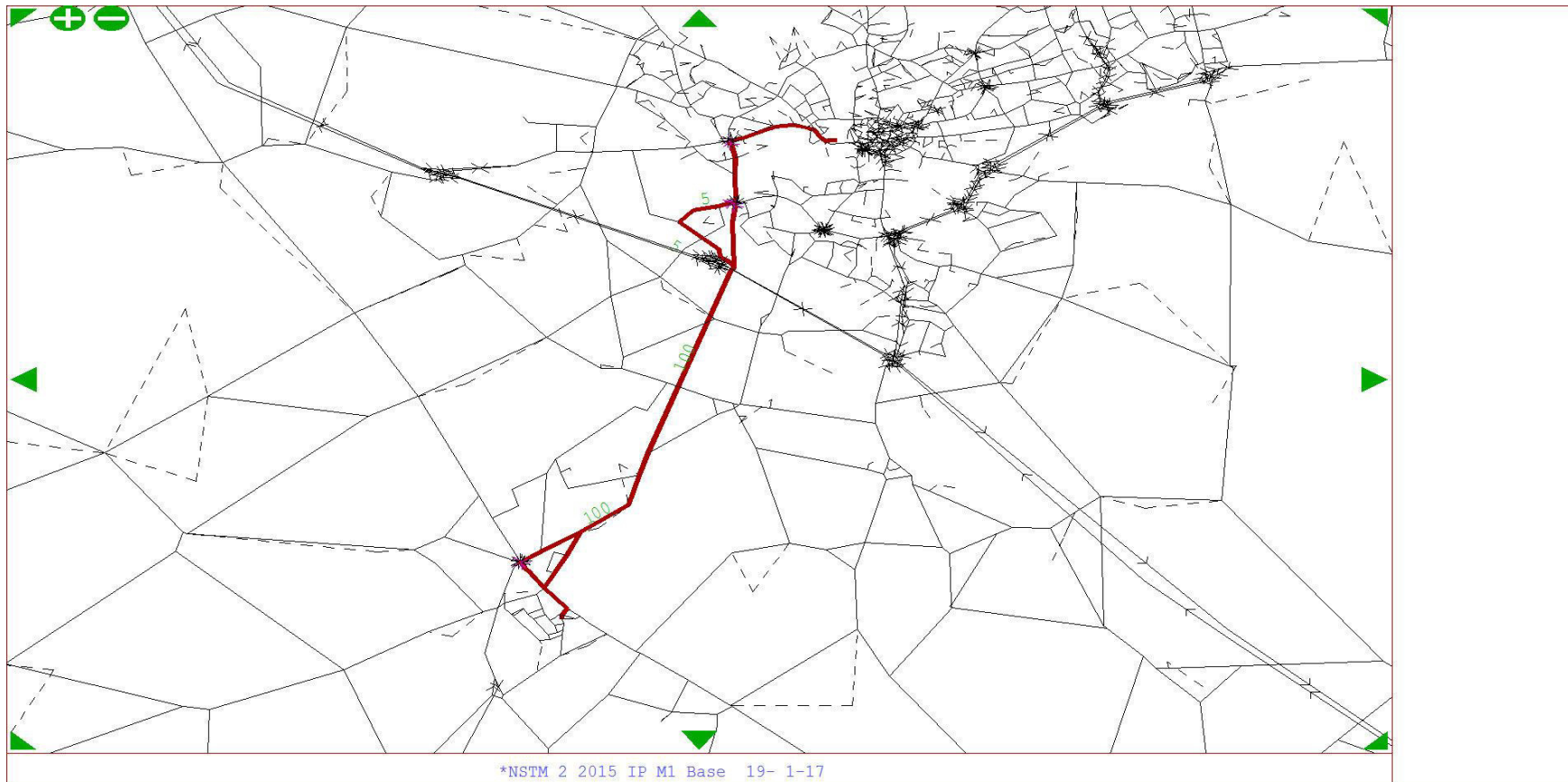


*NSTM 2 2015 IP M1 Base 19- 1-17

From Zone 185 To Zone 453 - User Class 1

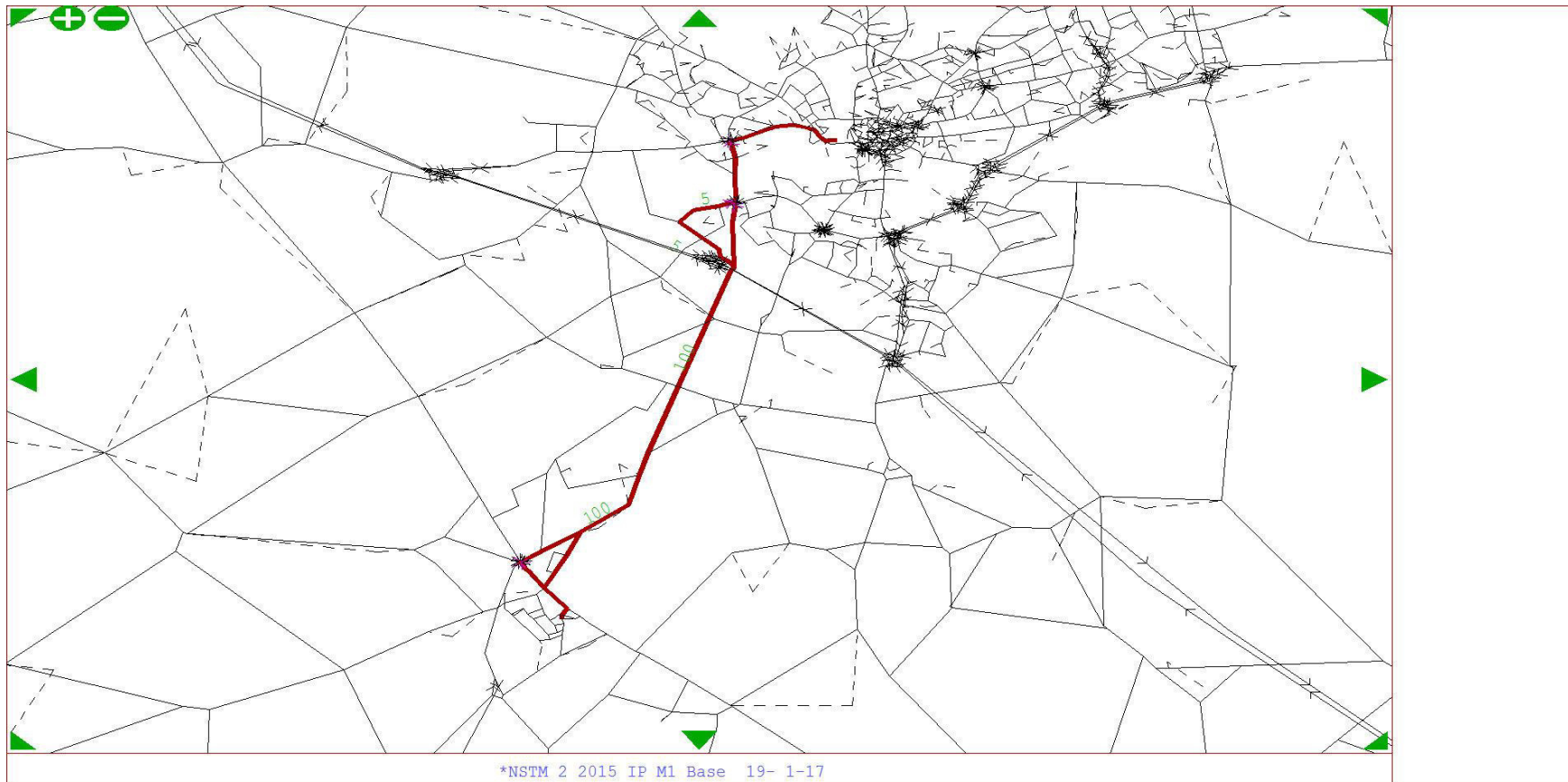


From Zone 185 To Zone 453 - User Class 2



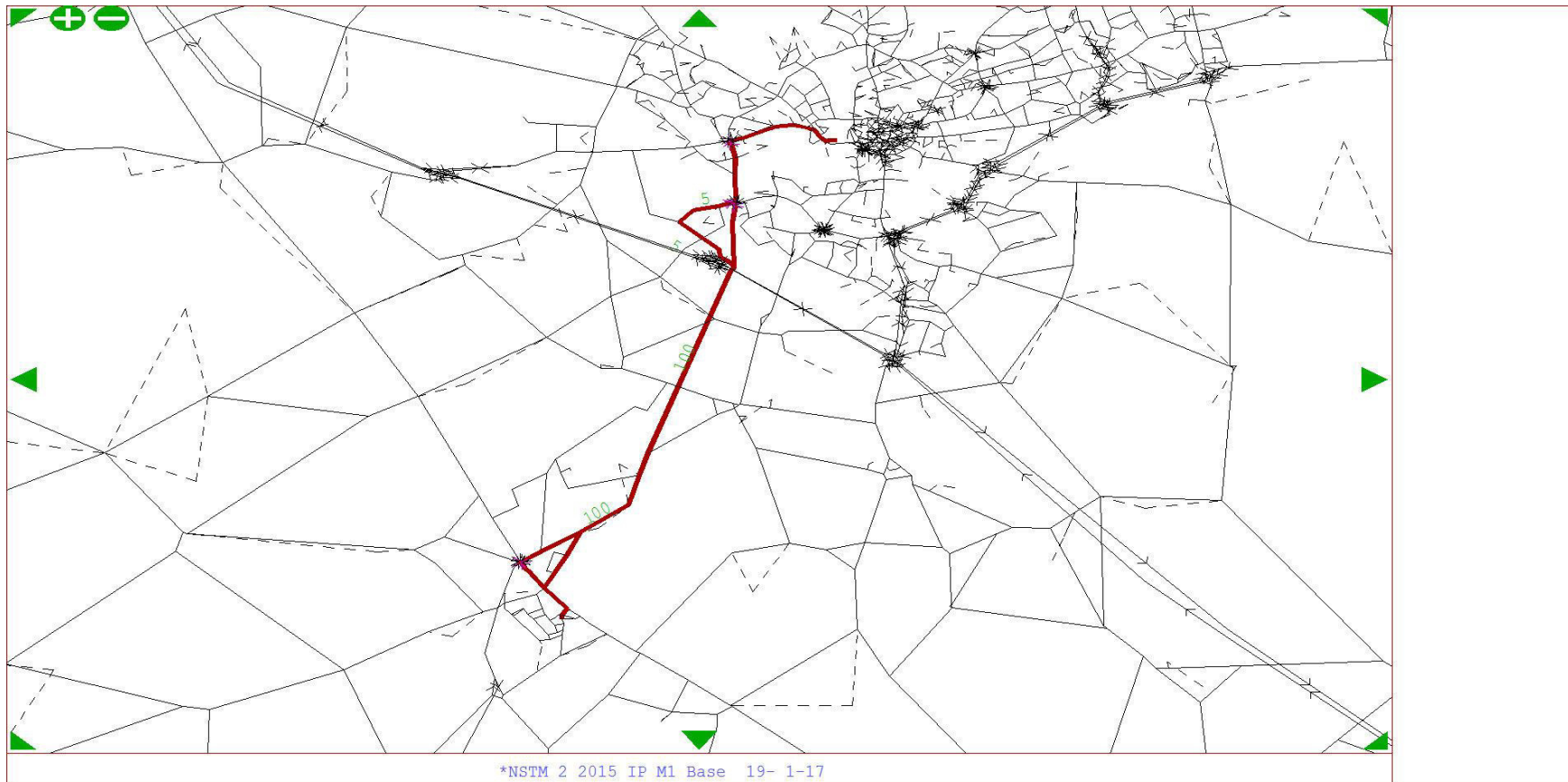
*NSTM 2 2015 IP M1 Base 19- 1-17

From Zone 185 To Zone 453 - User Class 3



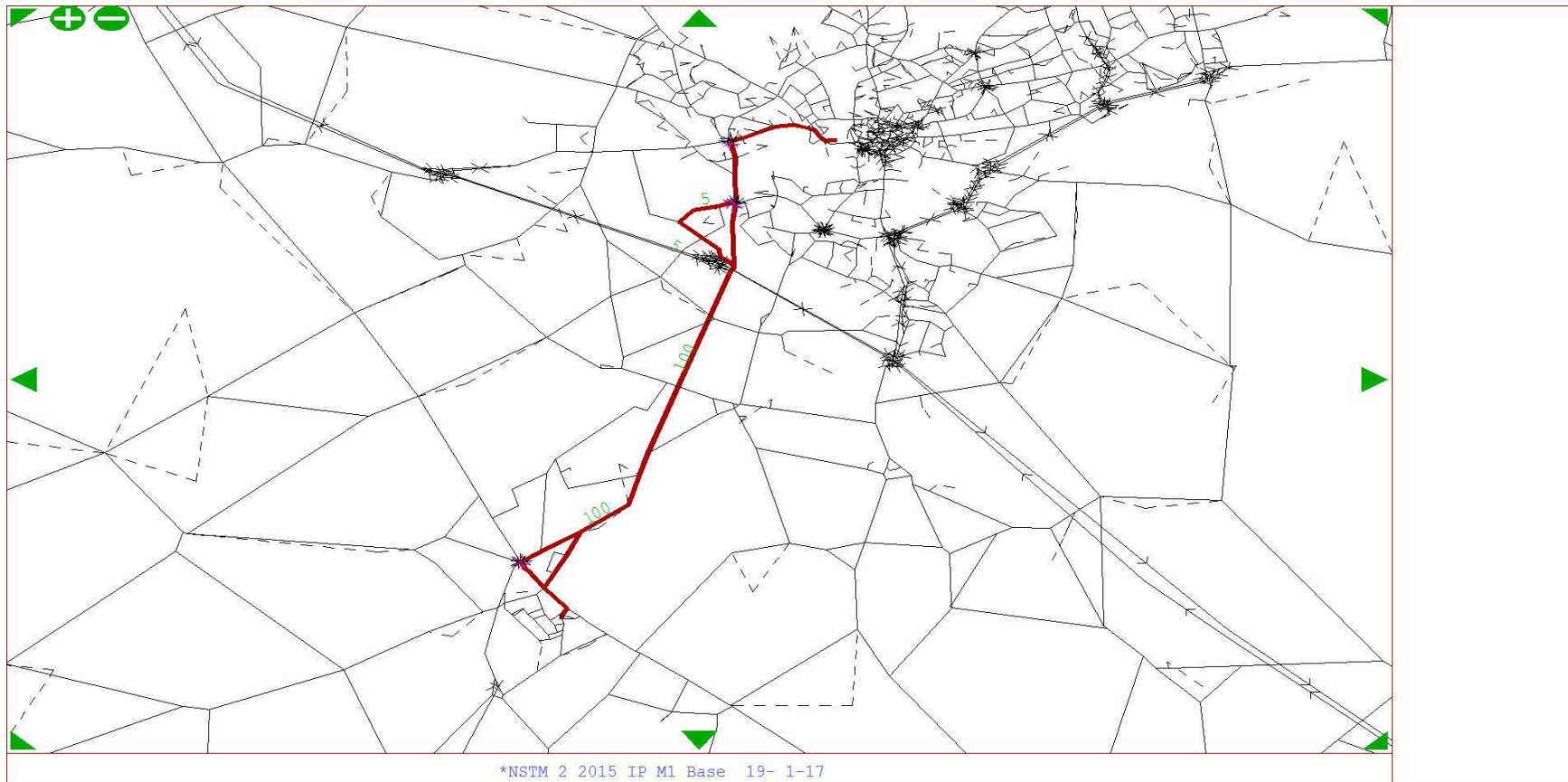
*NSTM 2 2015 IP M1 Base 19- 1-17

From Zone 185 To Zone 453 - User Class 4



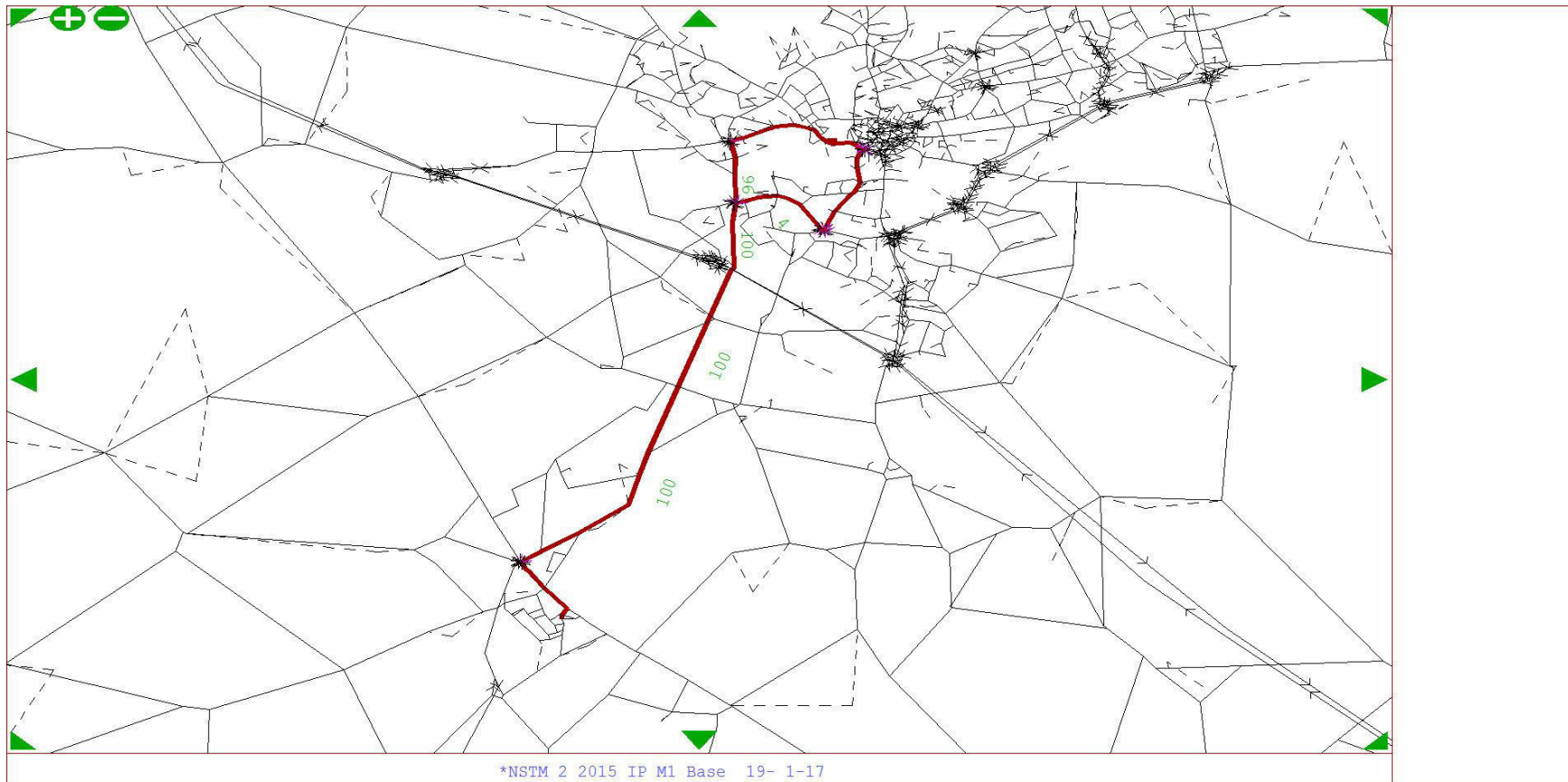
*NSTM 2 2015 IP M1 Base 19- 1-17

From Zone 185 To Zone 453 - User Class 5

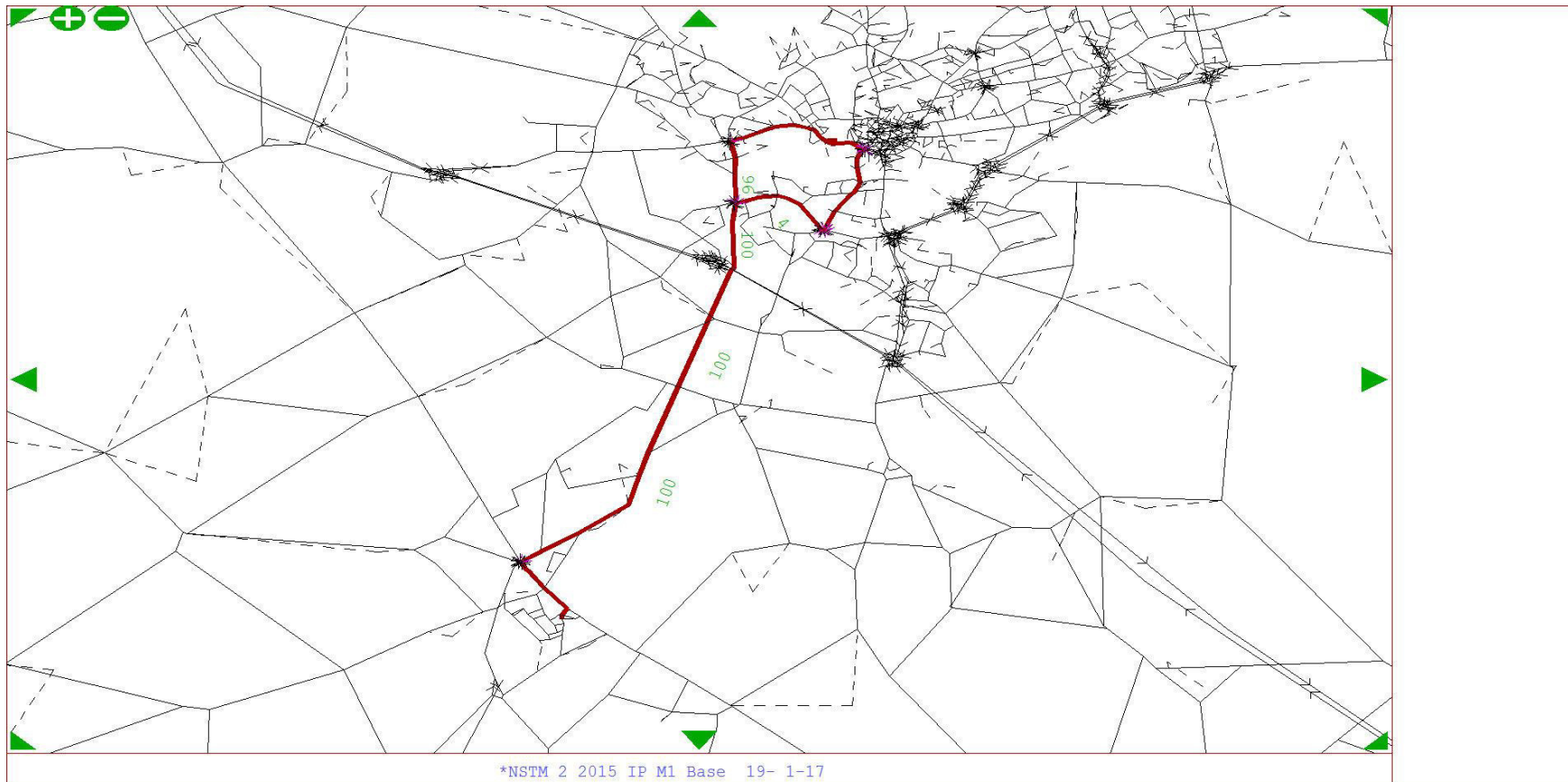


*NSTM 2 2015 IP M1 Base 19- 1-17

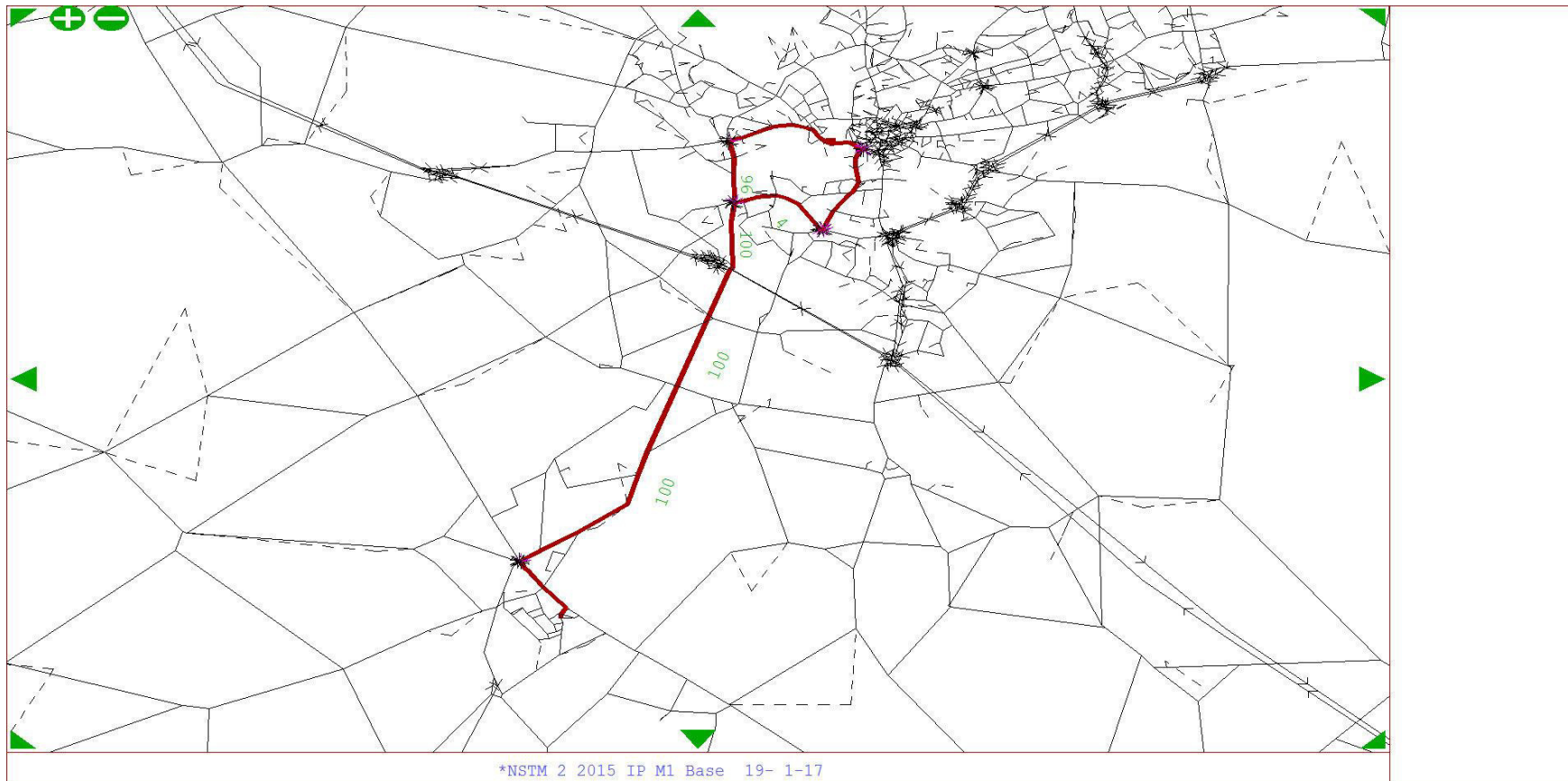
From Zone 453 To Zone 185 - User Class 1



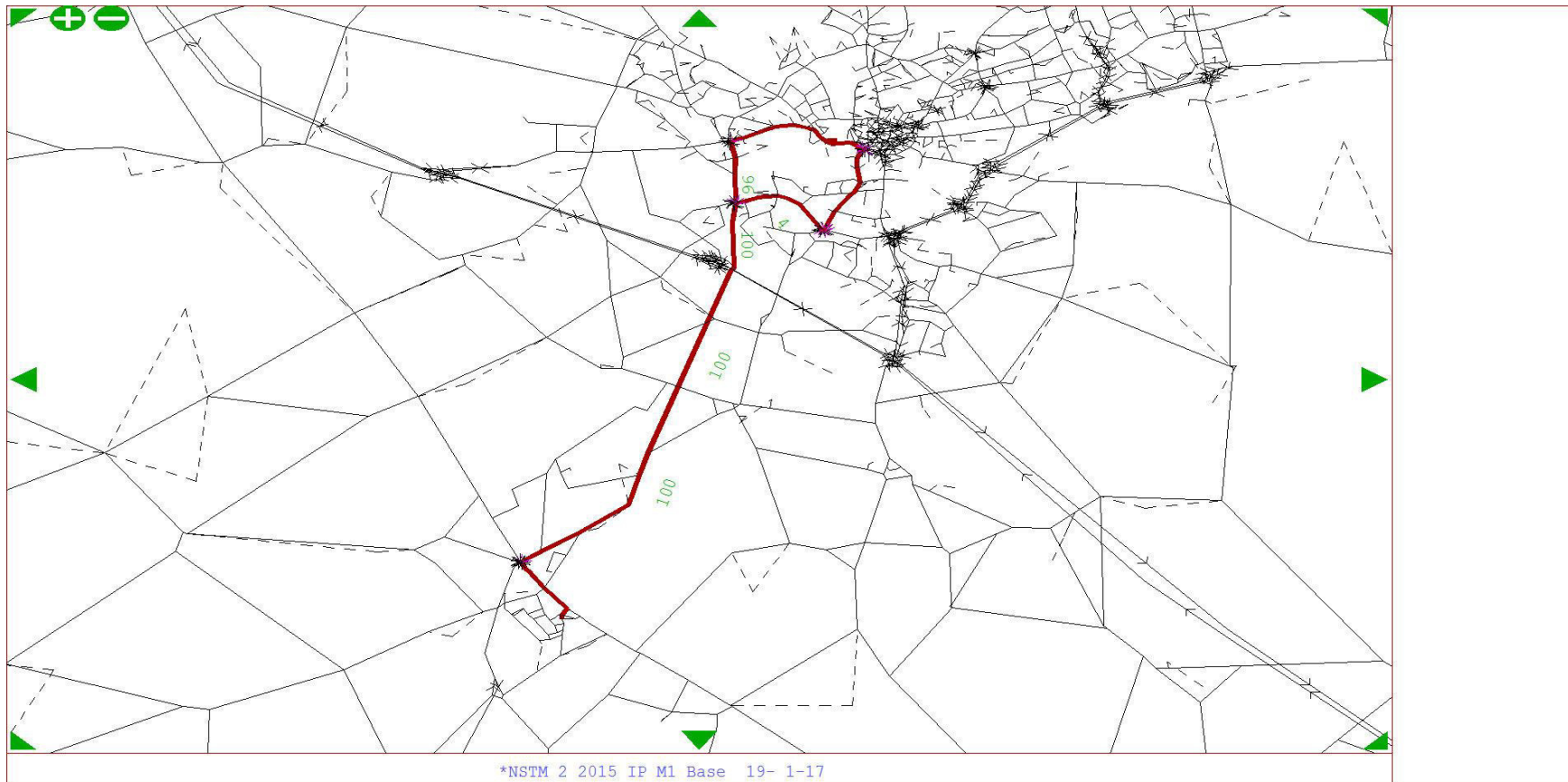
From Zone 453 To Zone 185 - User Class 2



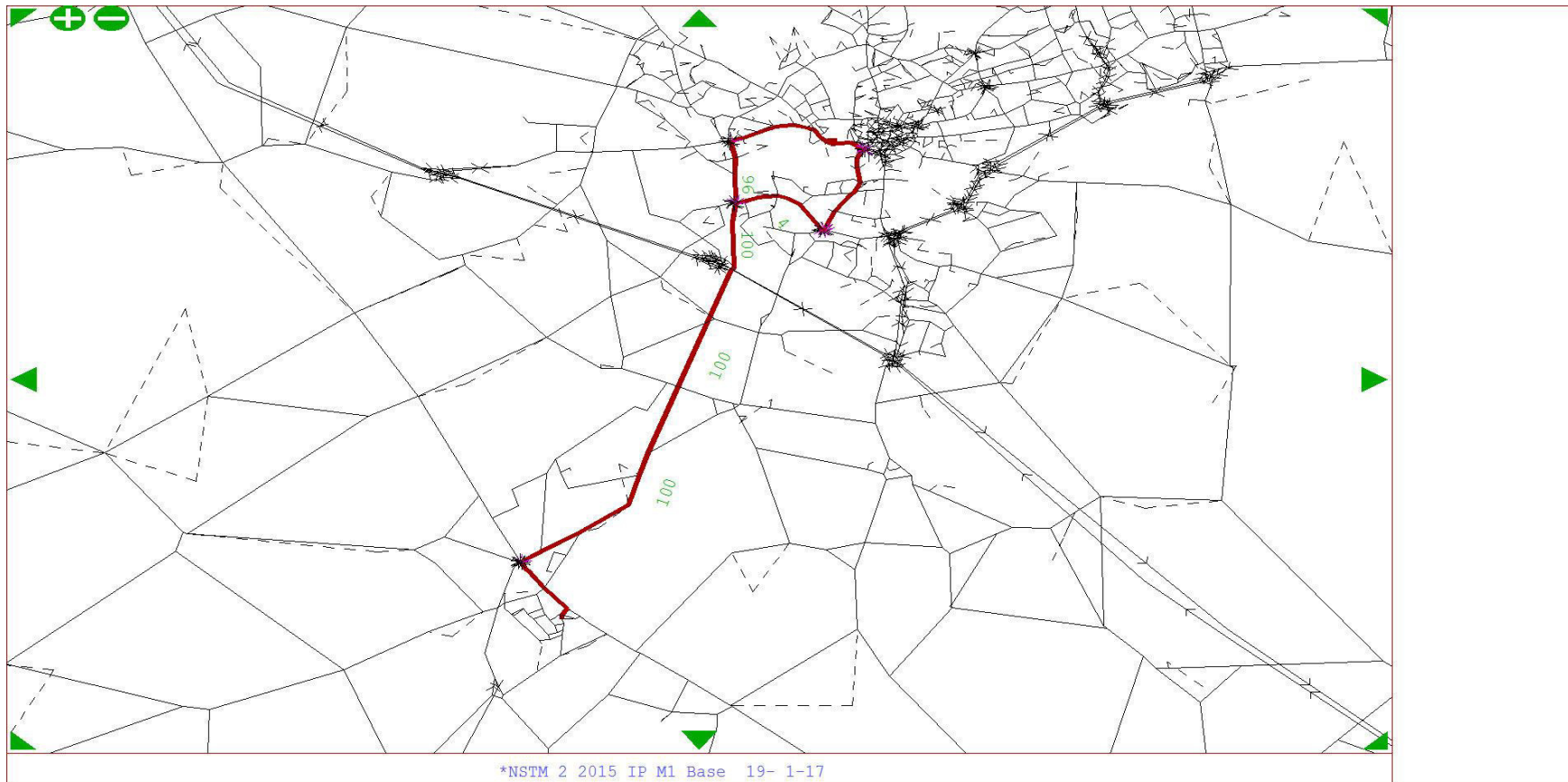
From Zone 453 To Zone 185 - User Class 3



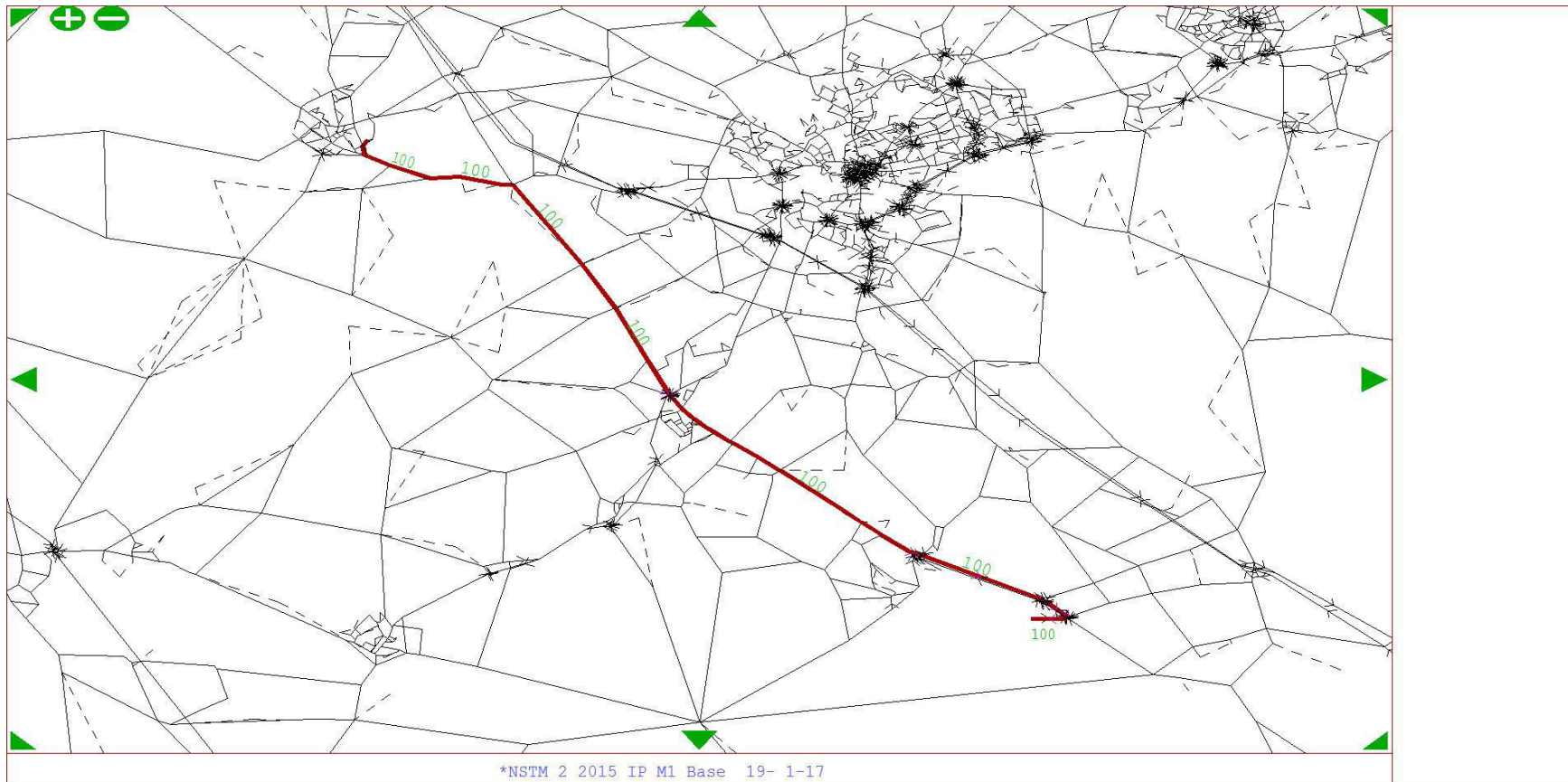
From Zone 453 To Zone 185 - User Class 4



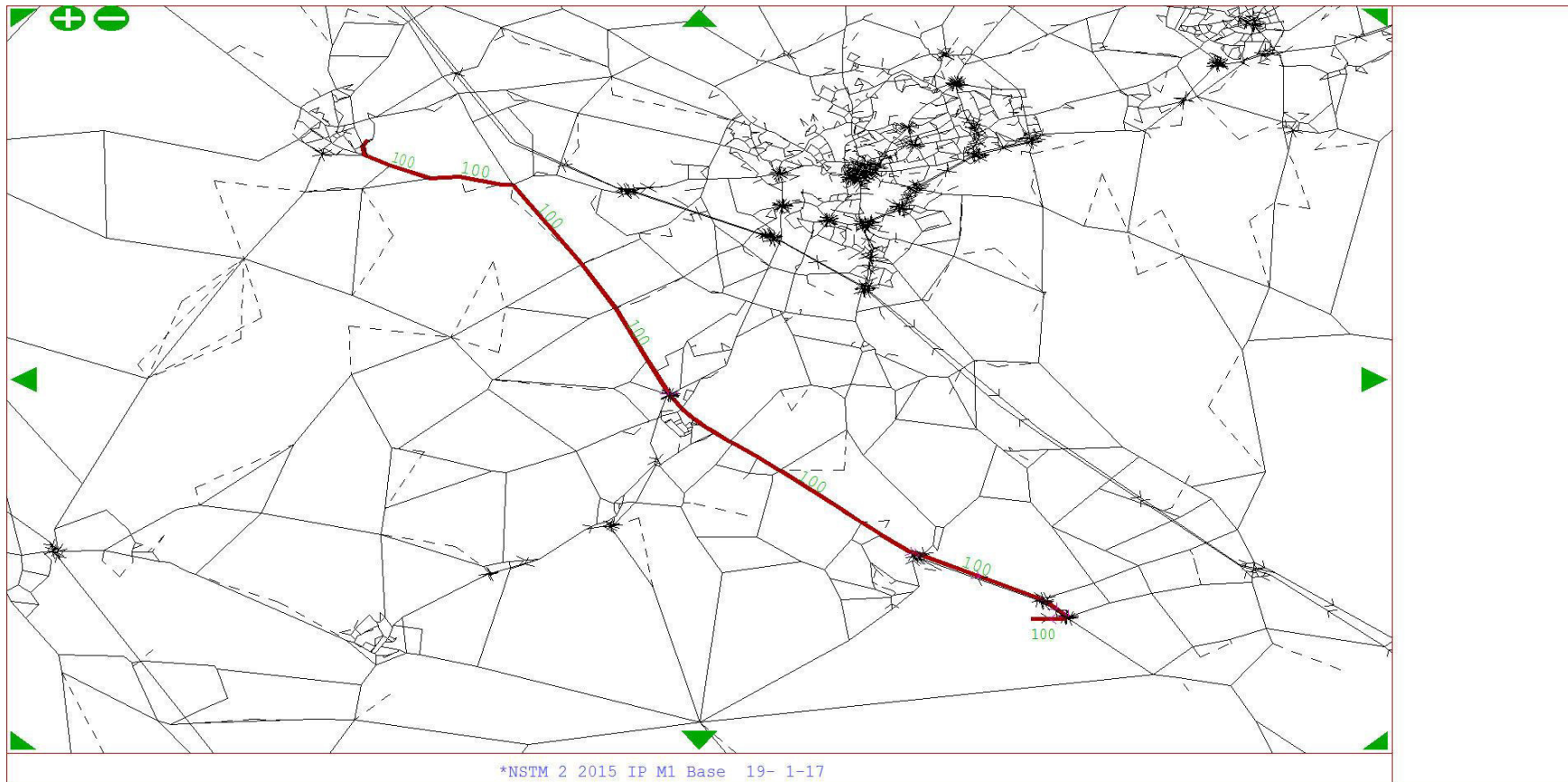
From Zone 453 To Zone 185 - User Class 5



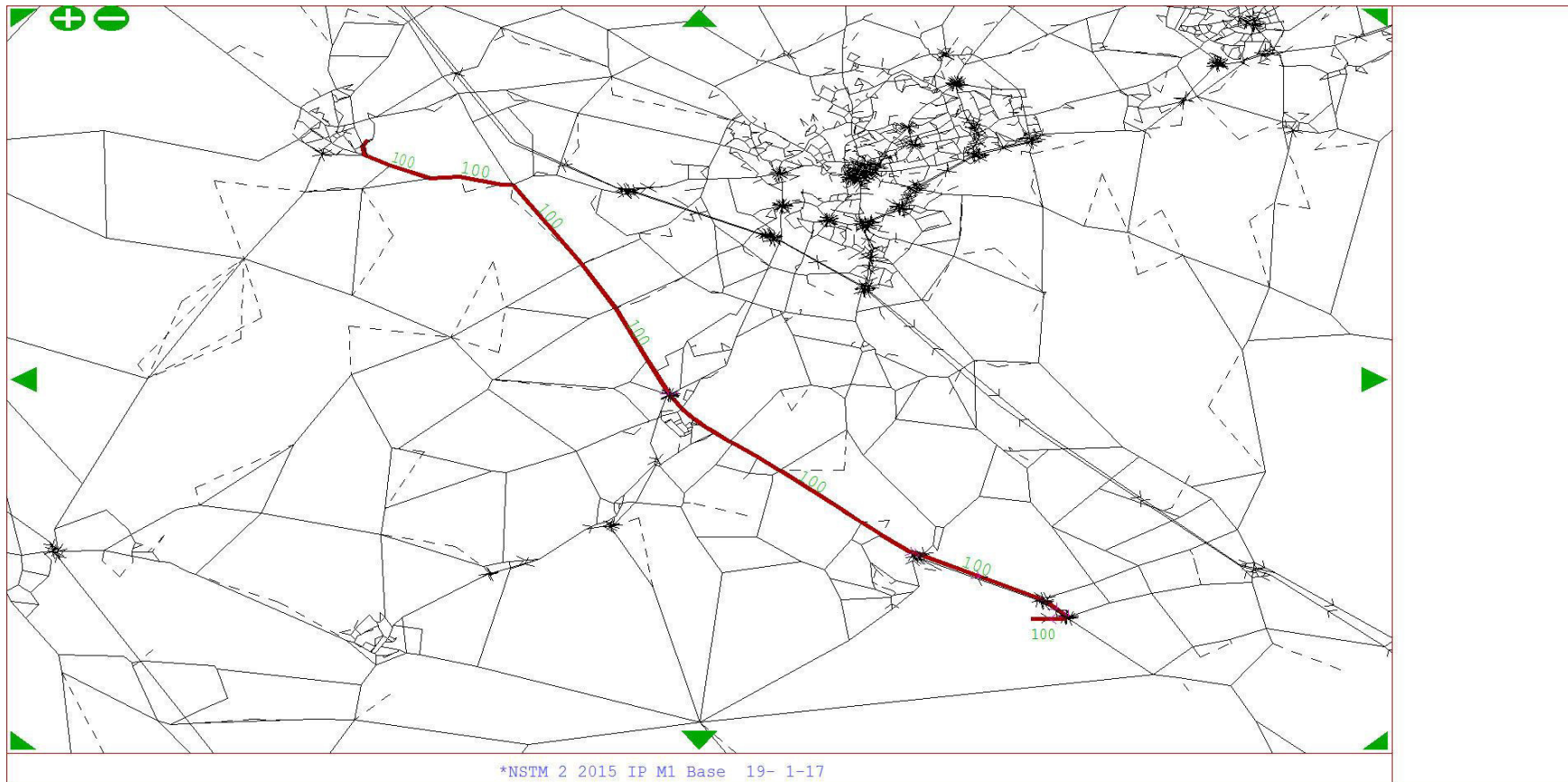
From Zone 35 To Zone 603 - User Class 1



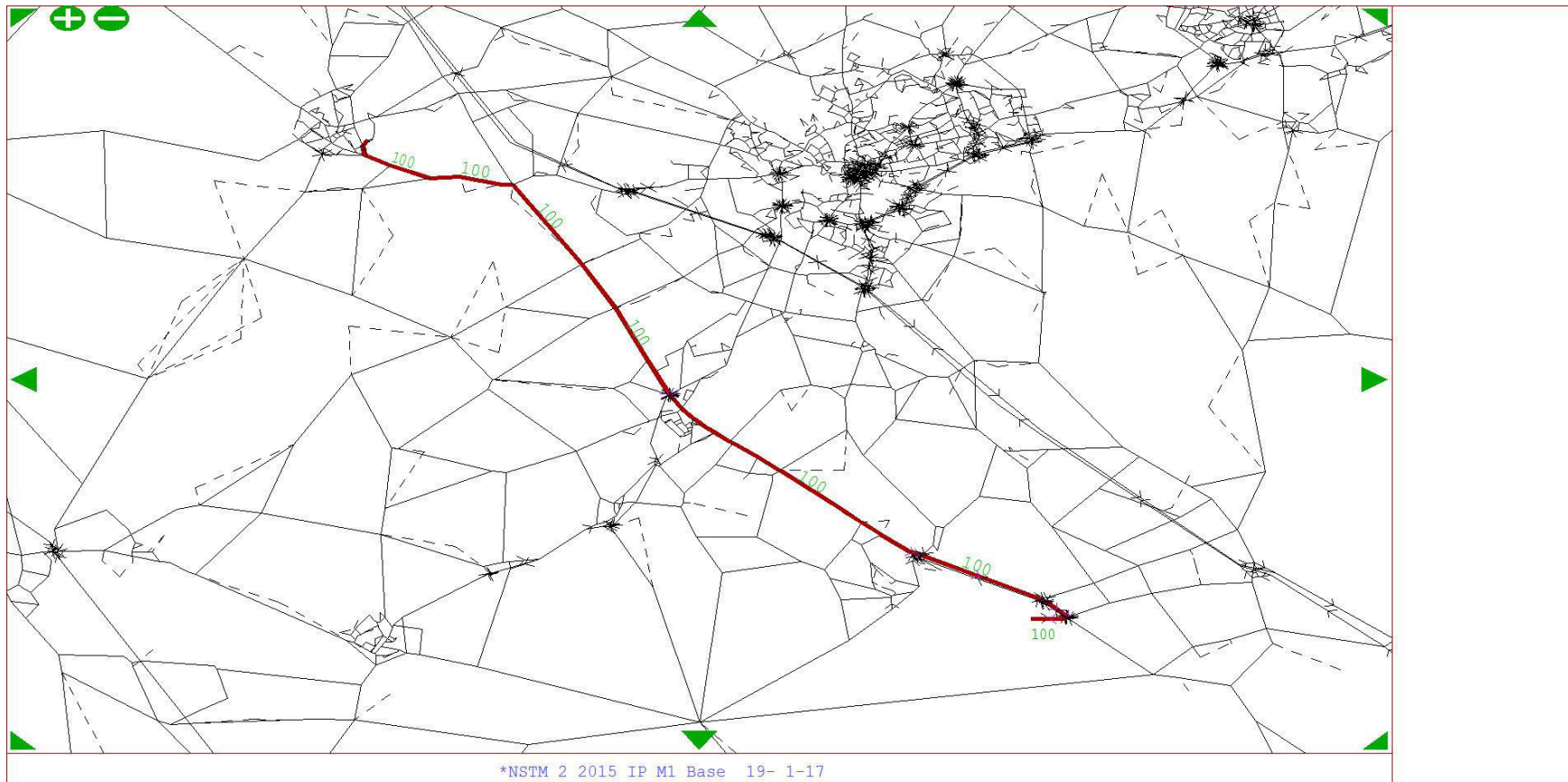
From Zone 35 To Zone 603 - User Class 2



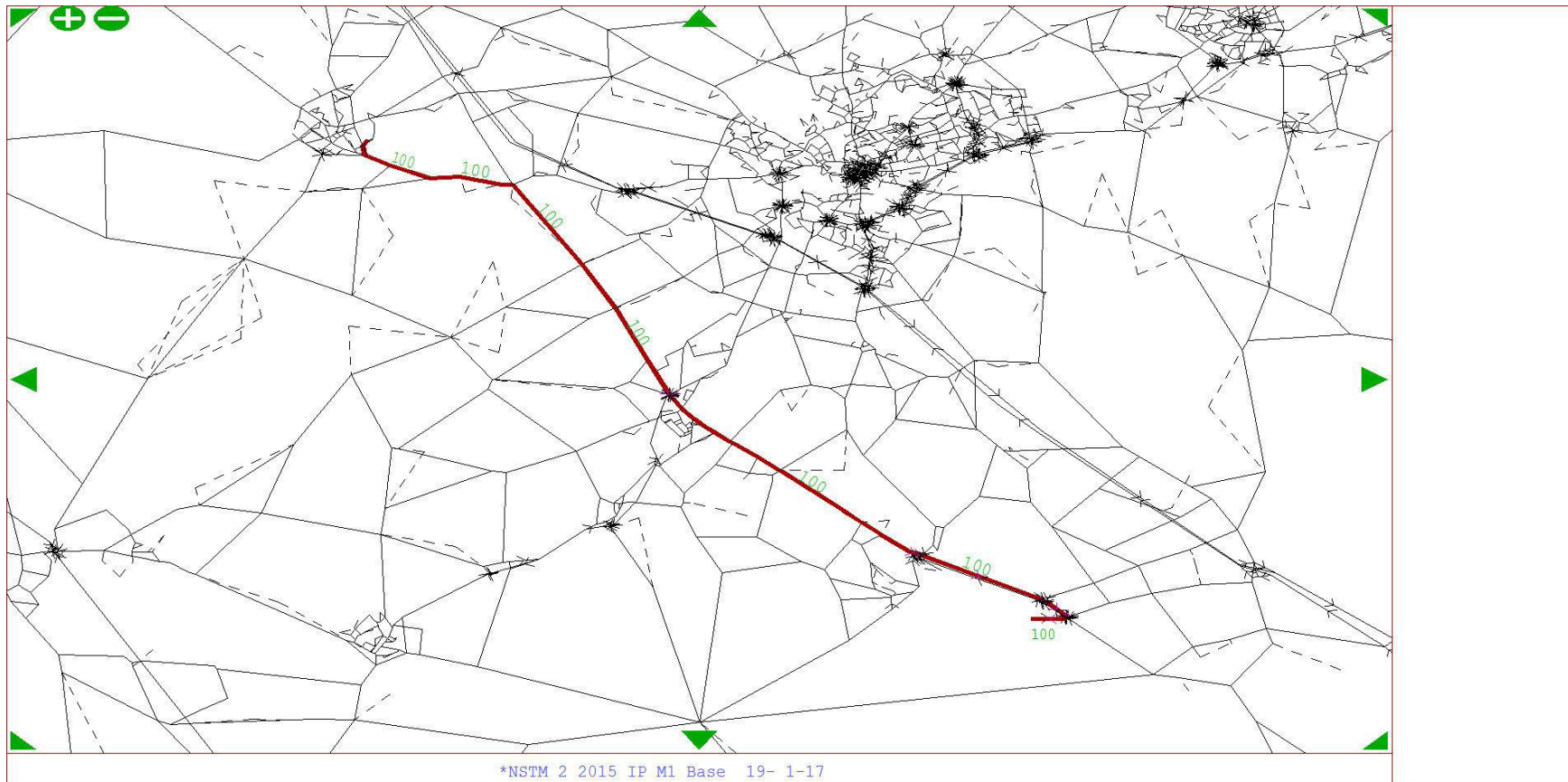
From Zone 35 To Zone 603 - User Class 3



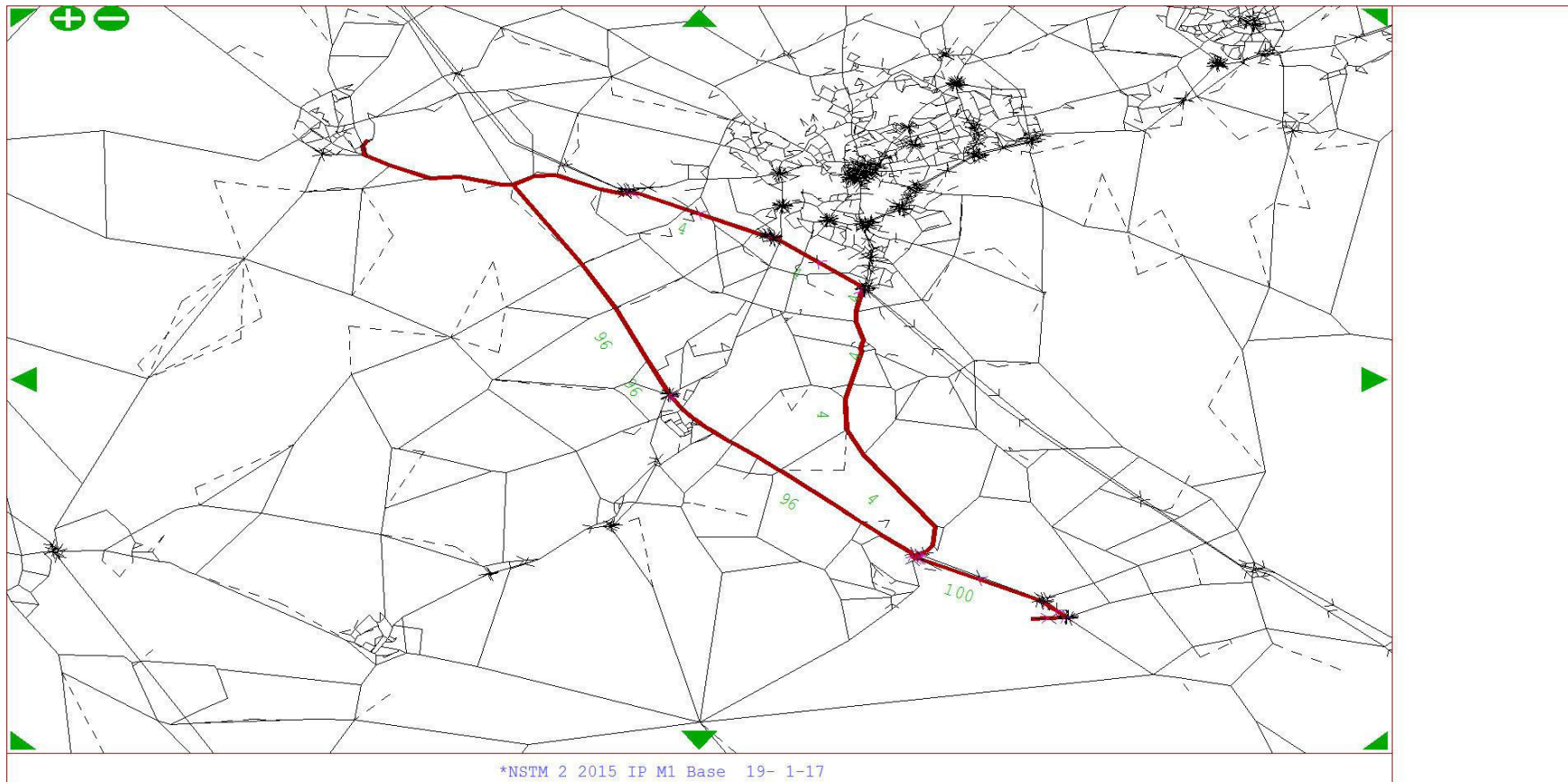
From Zone 35 To Zone 603 - User Class 4



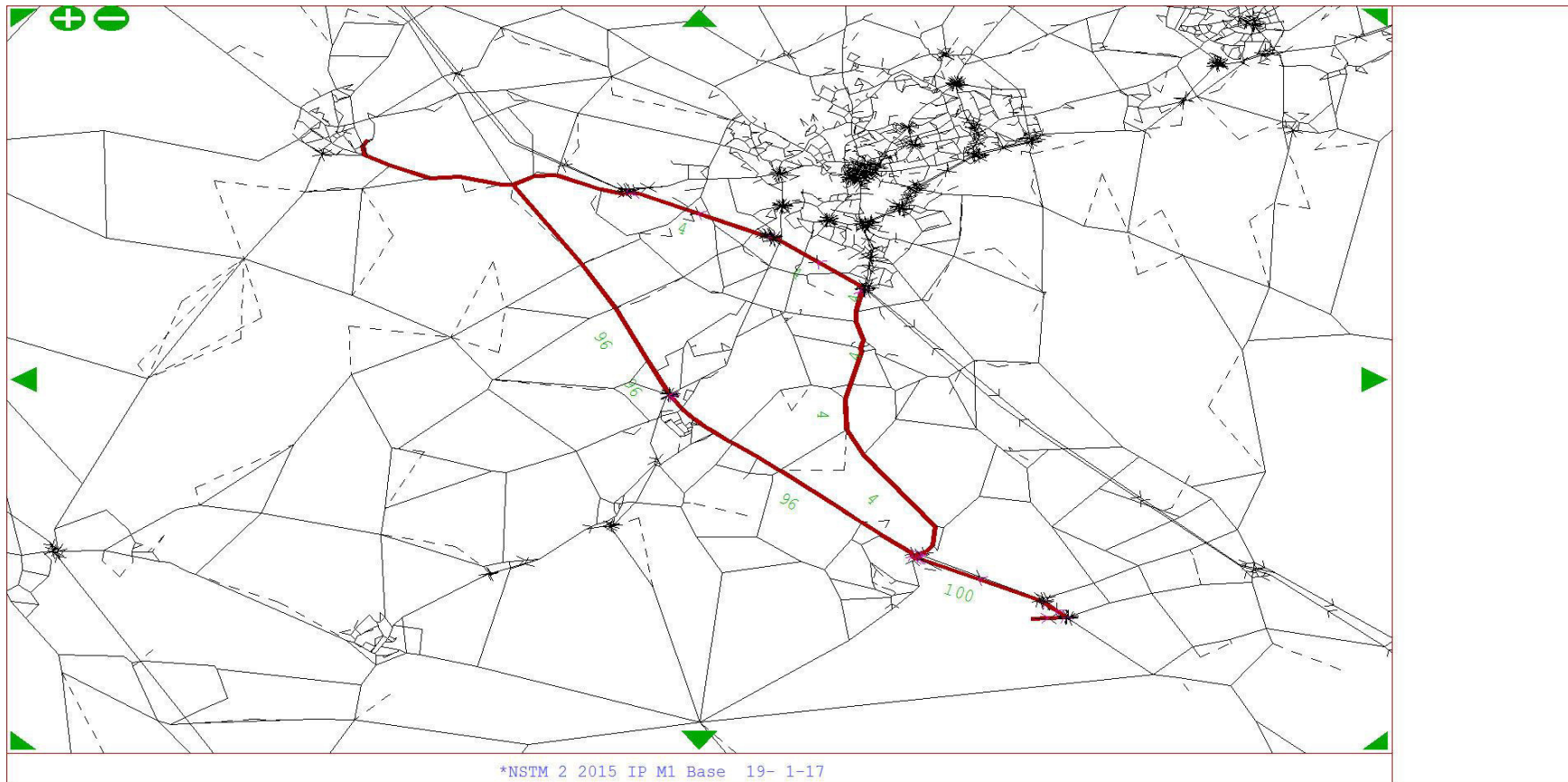
From Zone 35 To Zone 603 - User Class 5



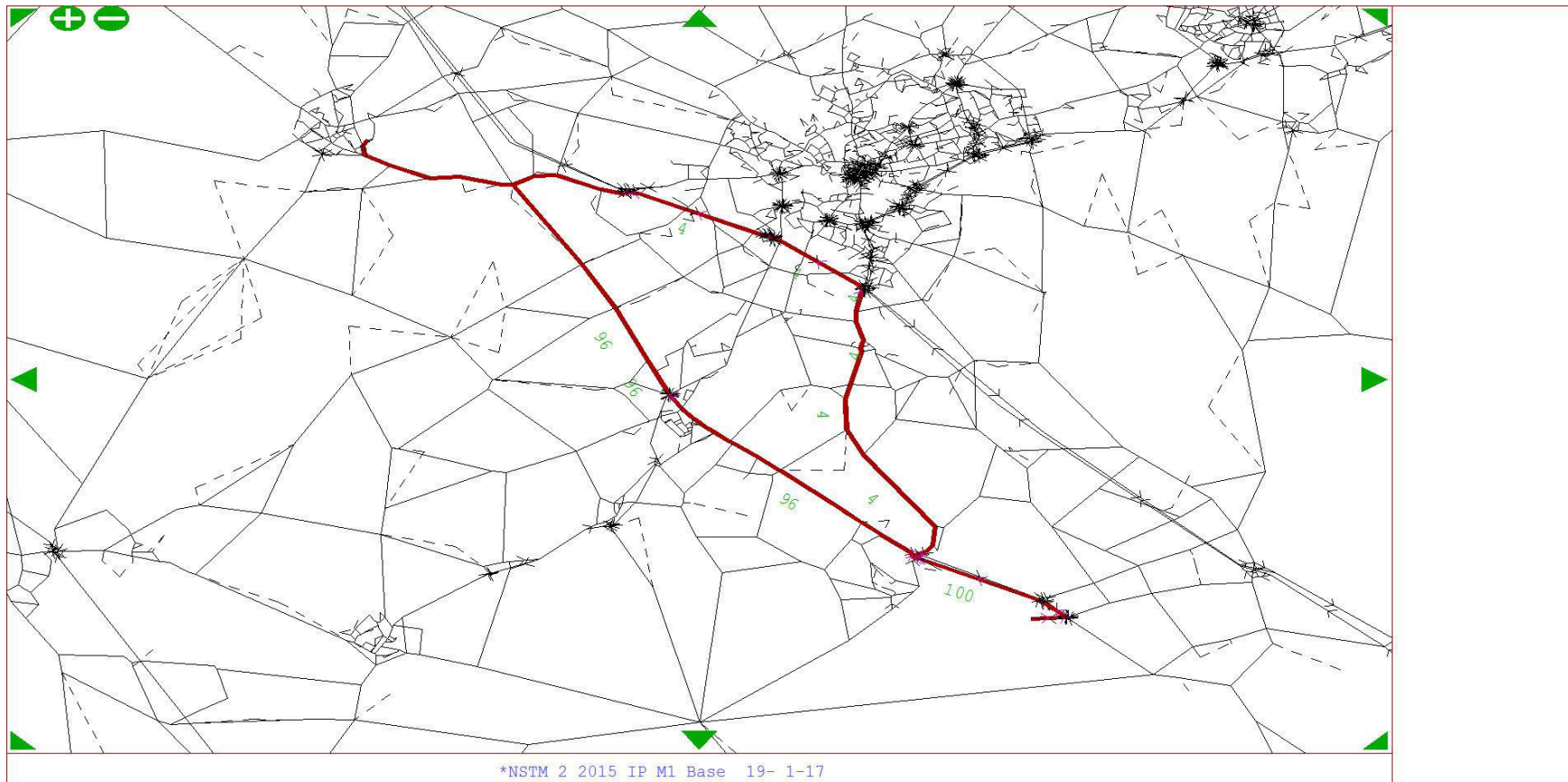
From Zone 603 To Zone 35 - User Class 1



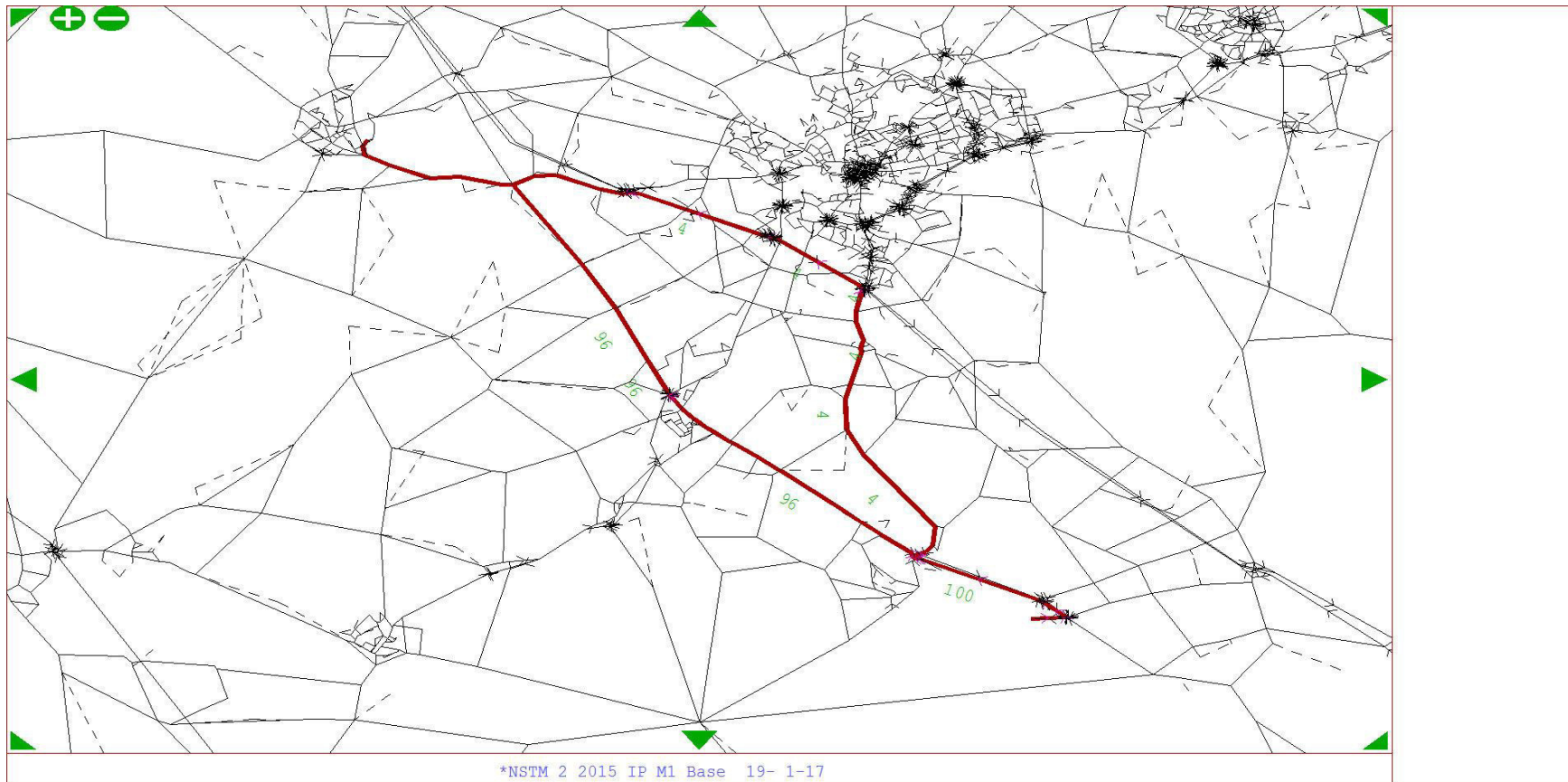
From Zone 603 To Zone 35 - User Class 2



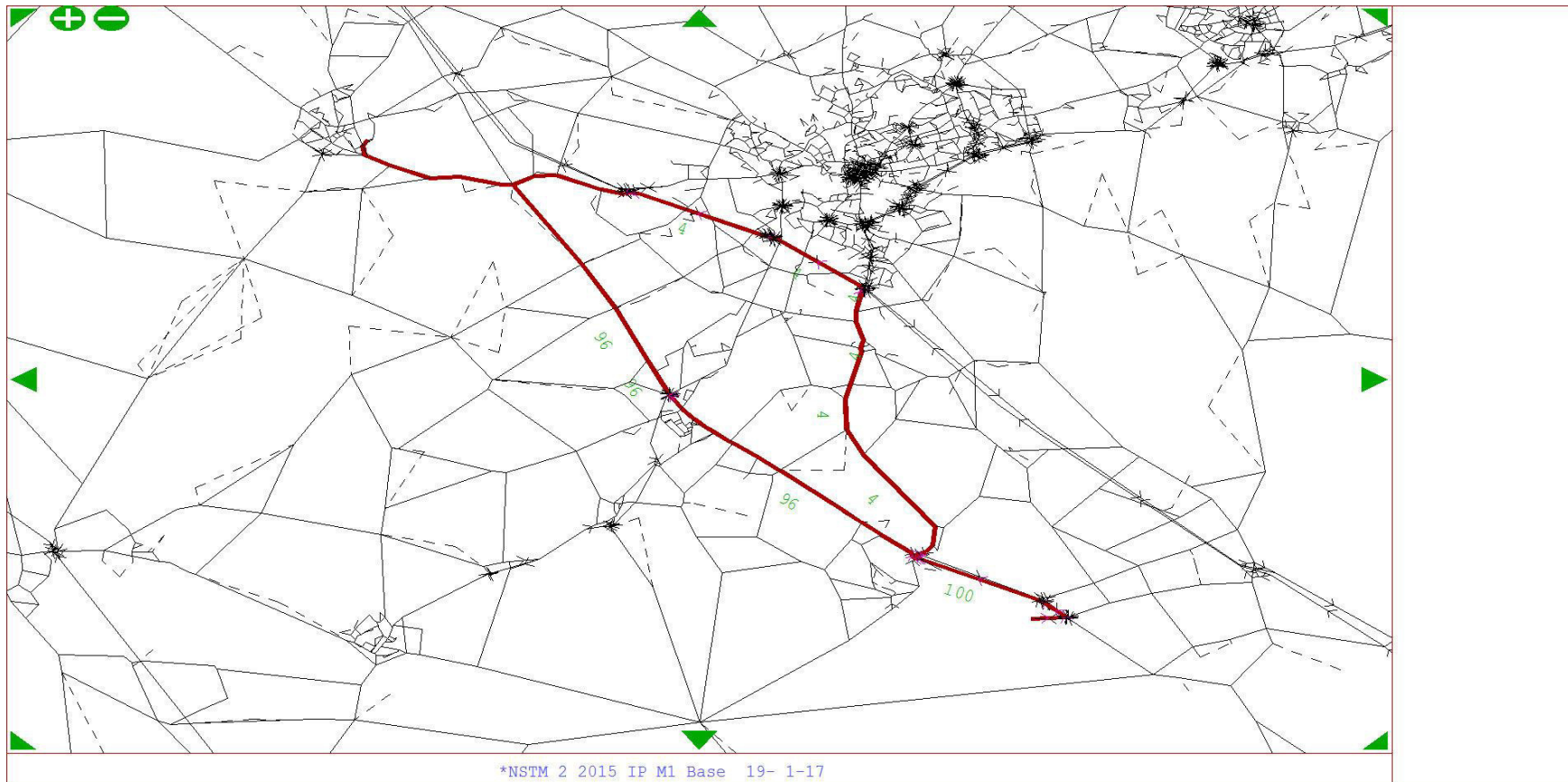
From Zone 603 To Zone 35 - User Class 3



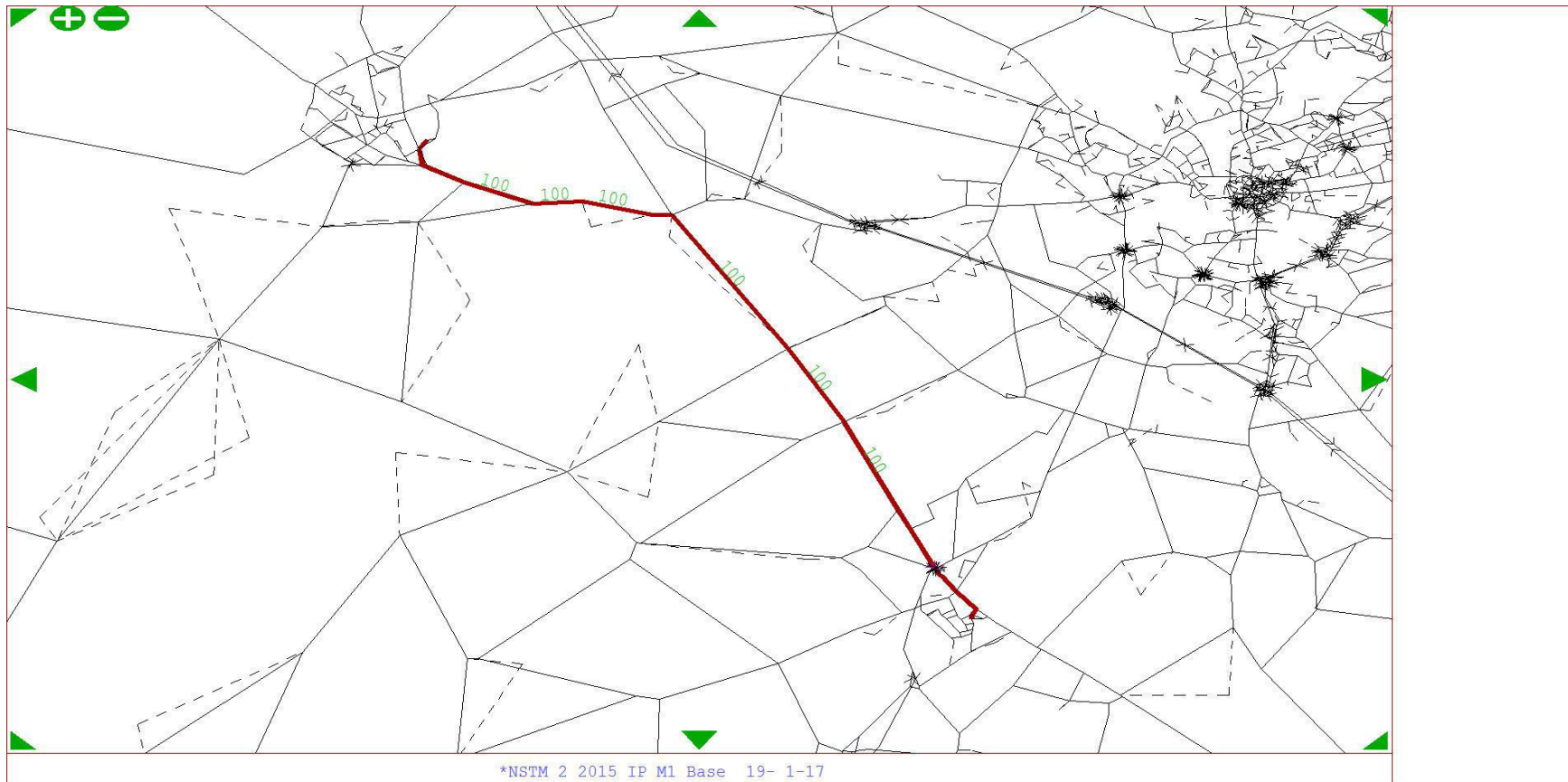
From Zone 603 To Zone 35 - User Class 4



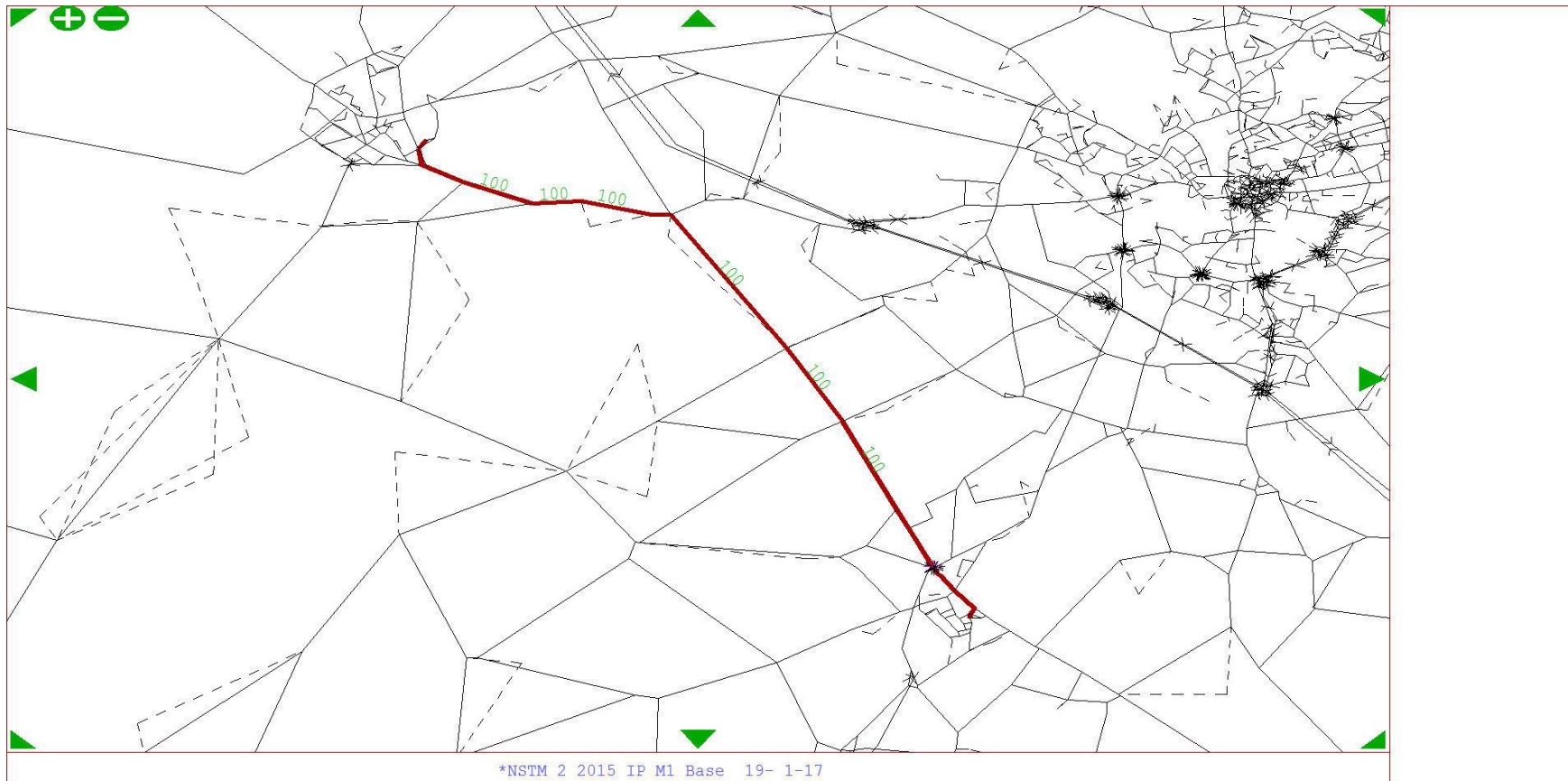
From Zone 603 To Zone 35 - User Class 5



From Zone 35 To Zone 185 - User Class 1

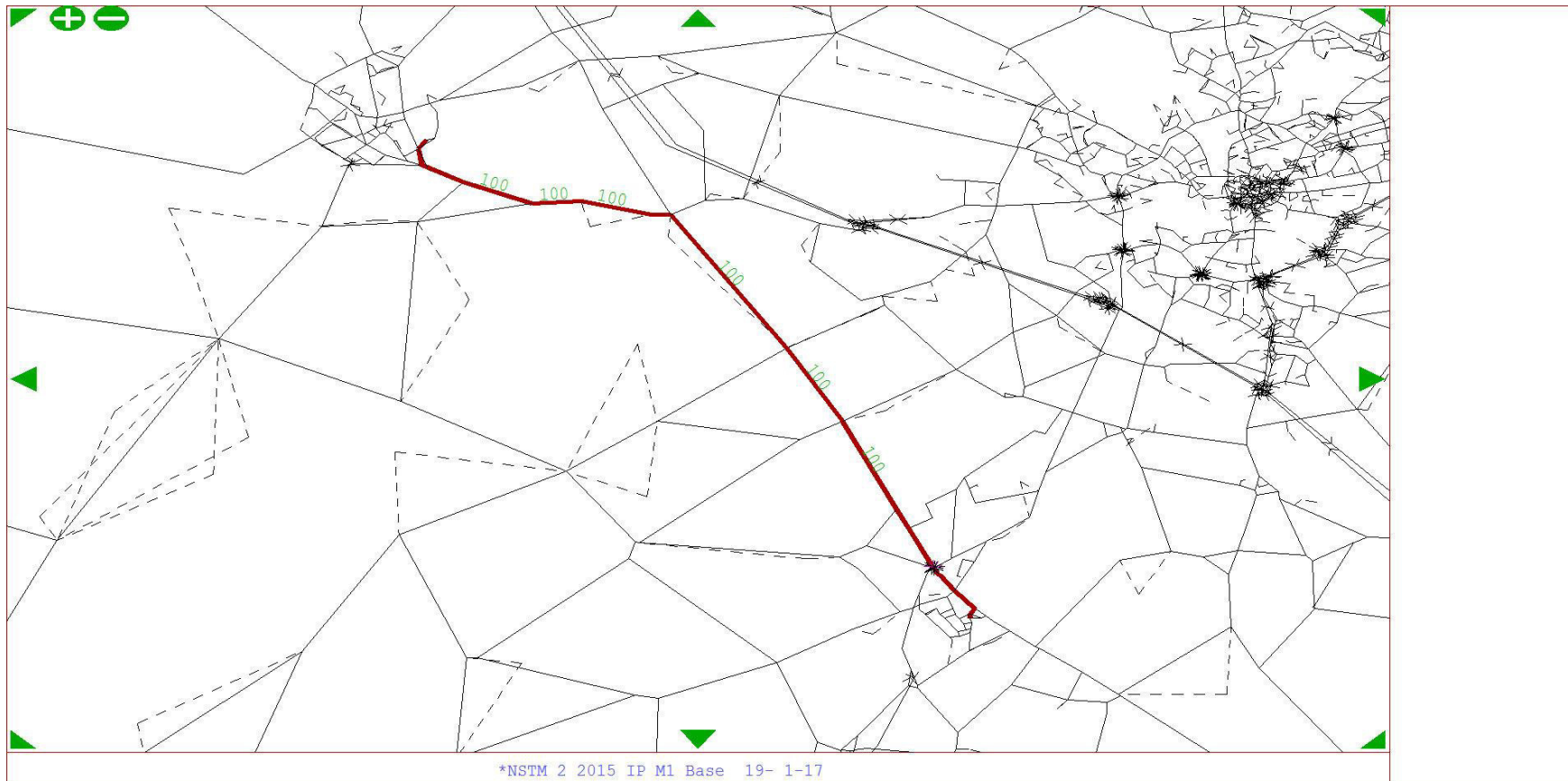


From Zone 35 To Zone 185 - User Class 2



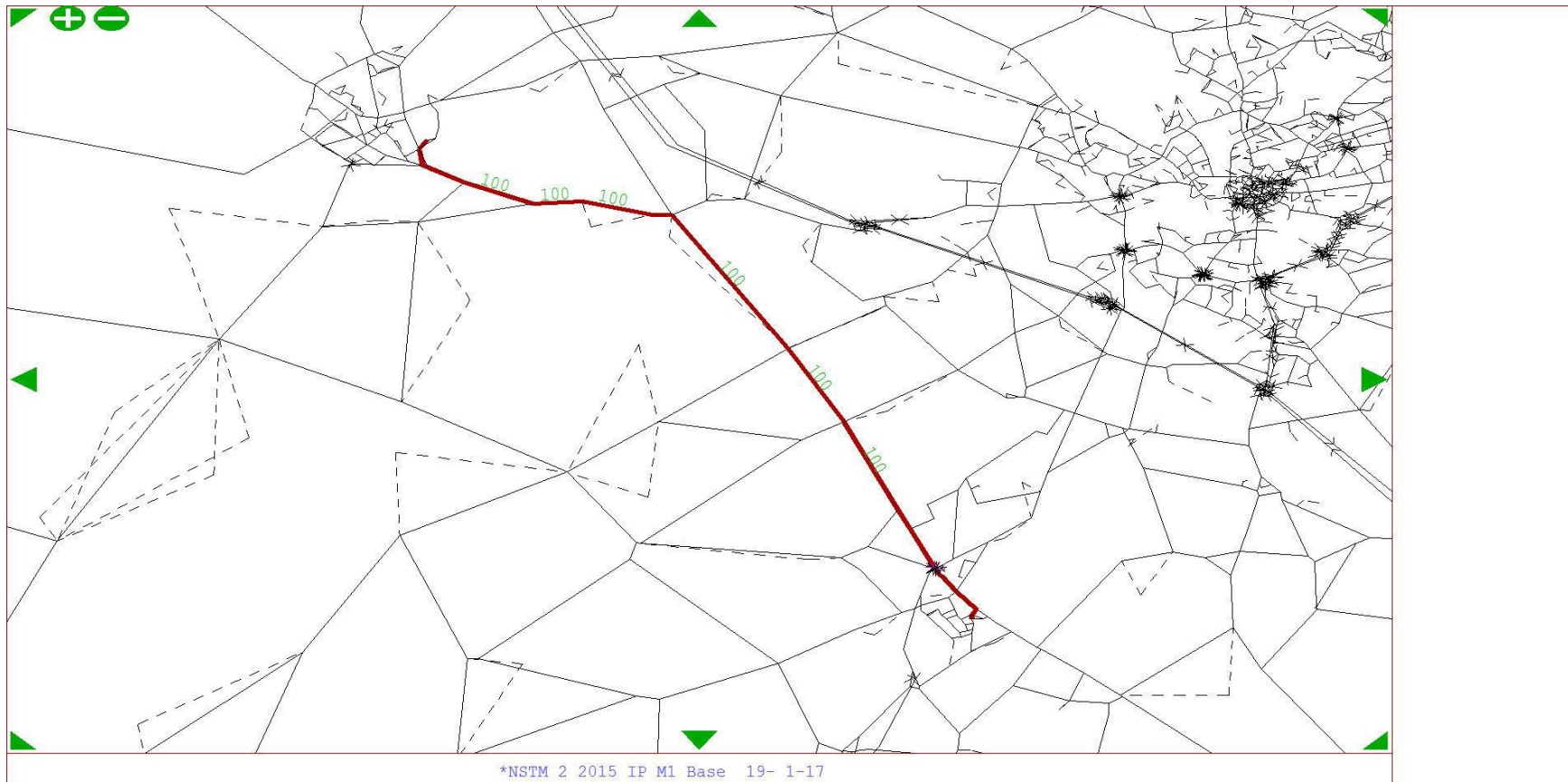
*NSTM 2 2015 IP M1 Base 19- 1-17

From Zone 35 To Zone 185 - User Class 3

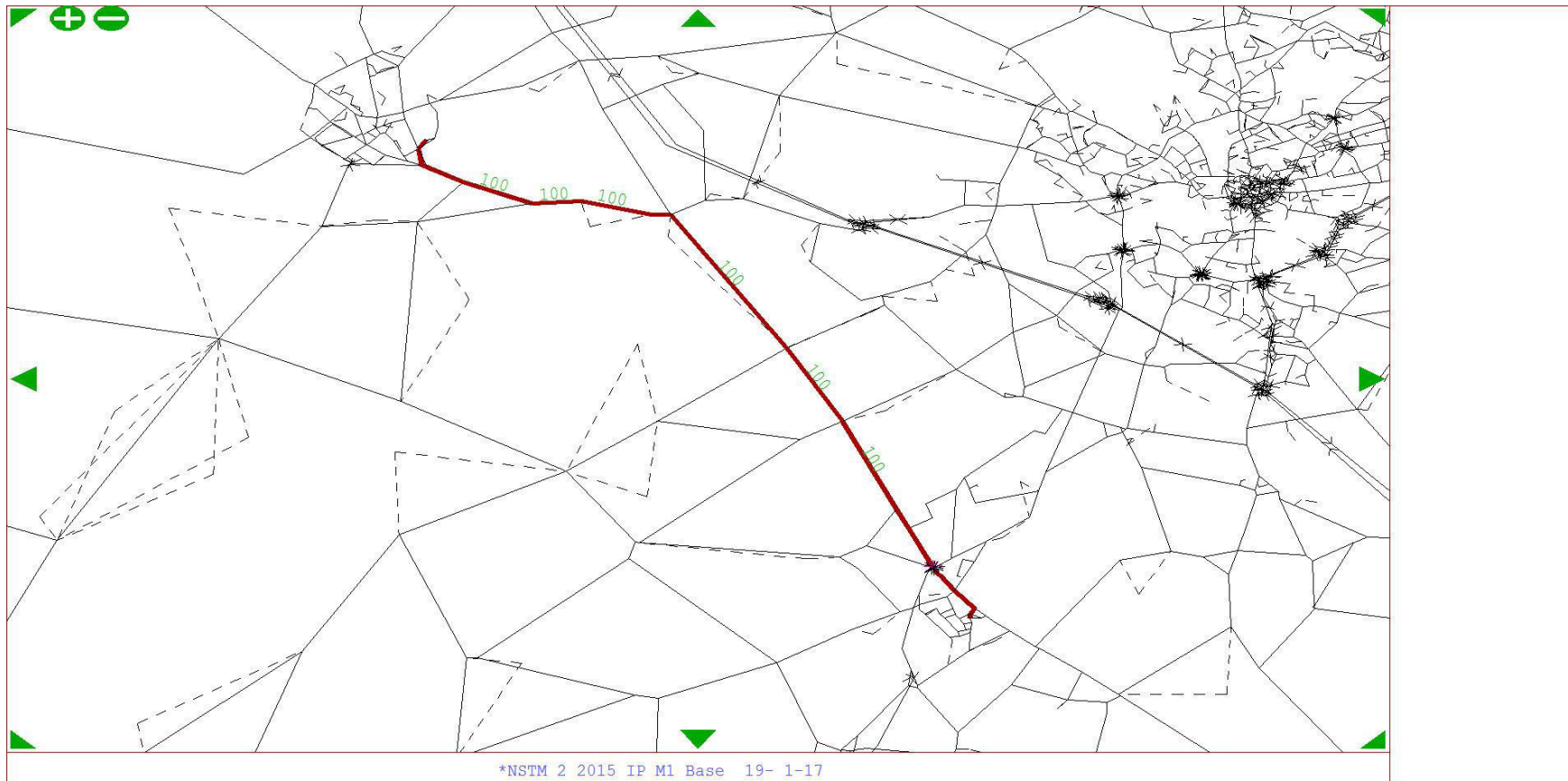


*NSTM 2 2015 IP M1 Base 19- 1-17

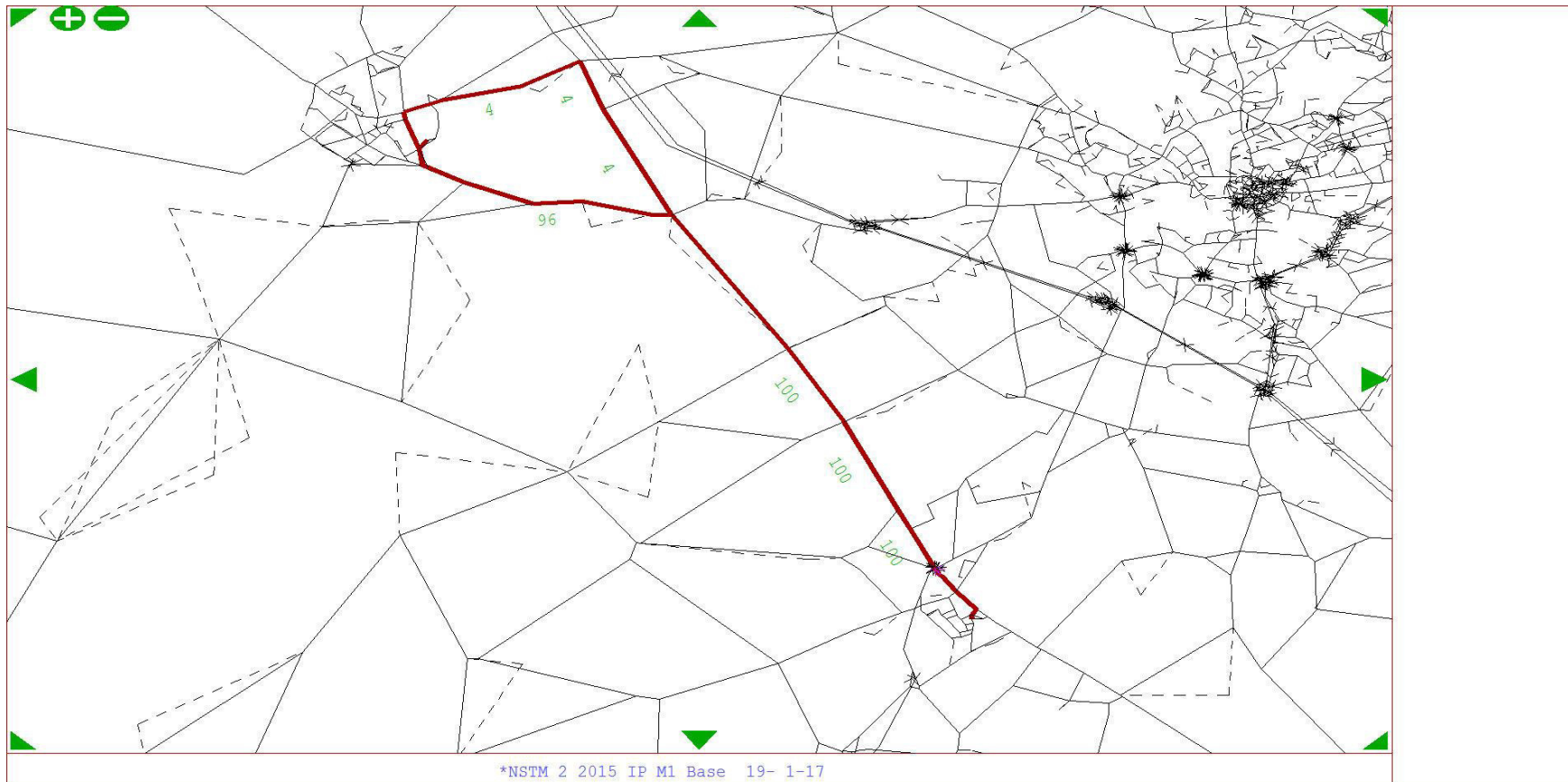
From Zone 35 To Zone 185 - User Class 4



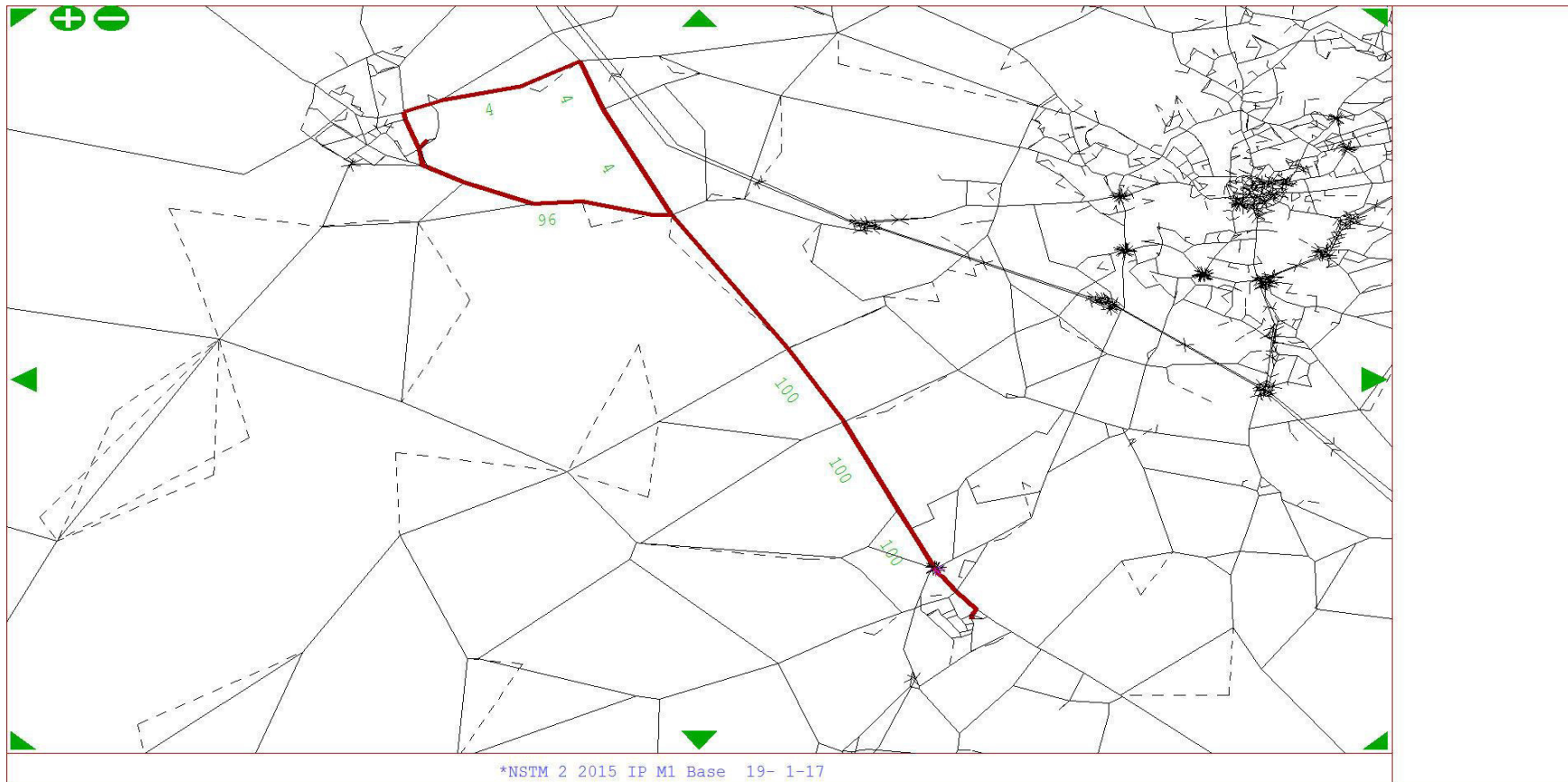
From Zone 35 To Zone 185 - User Class 5



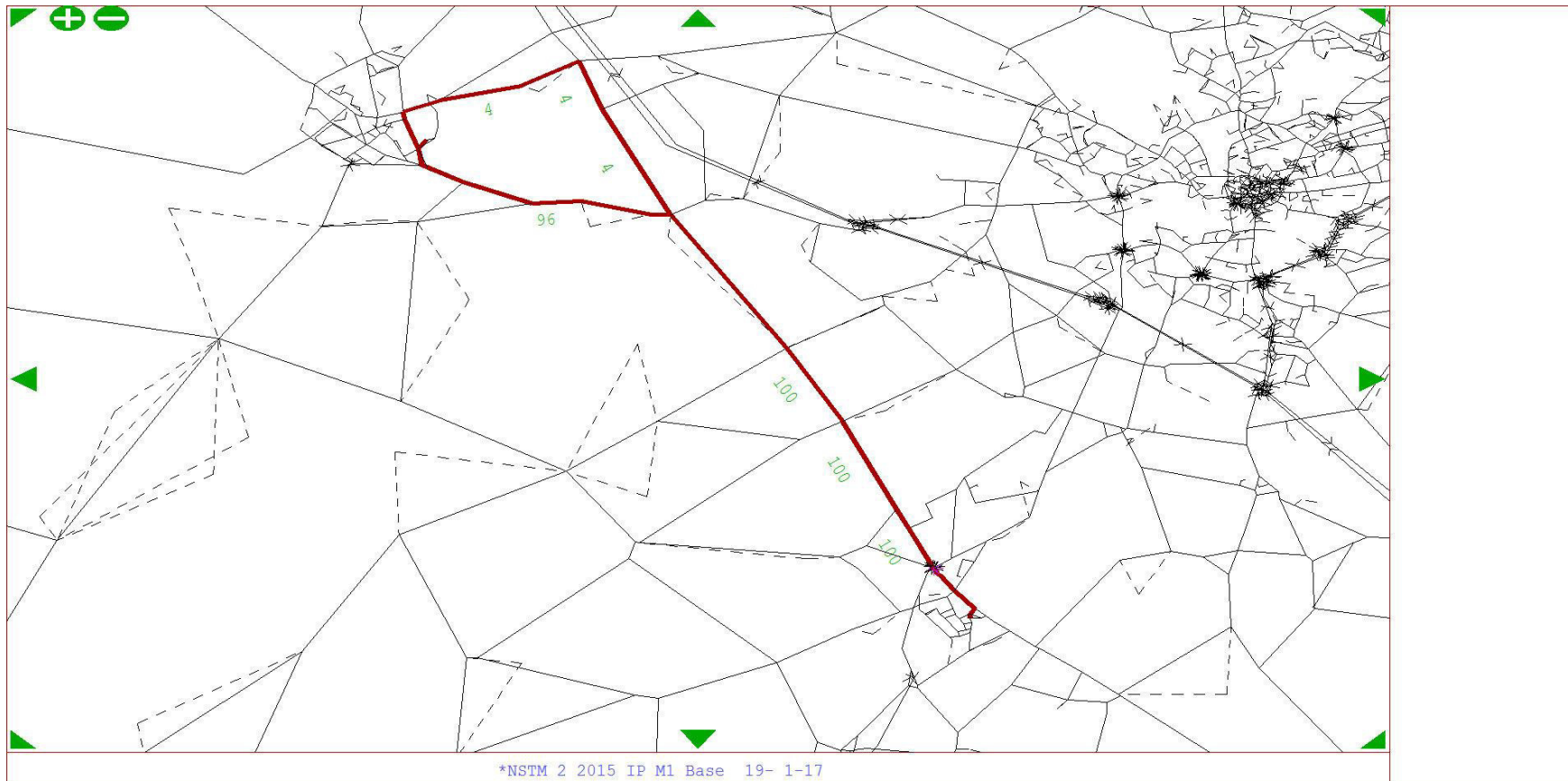
From Zone 185 To Zone 35 - User Class 1



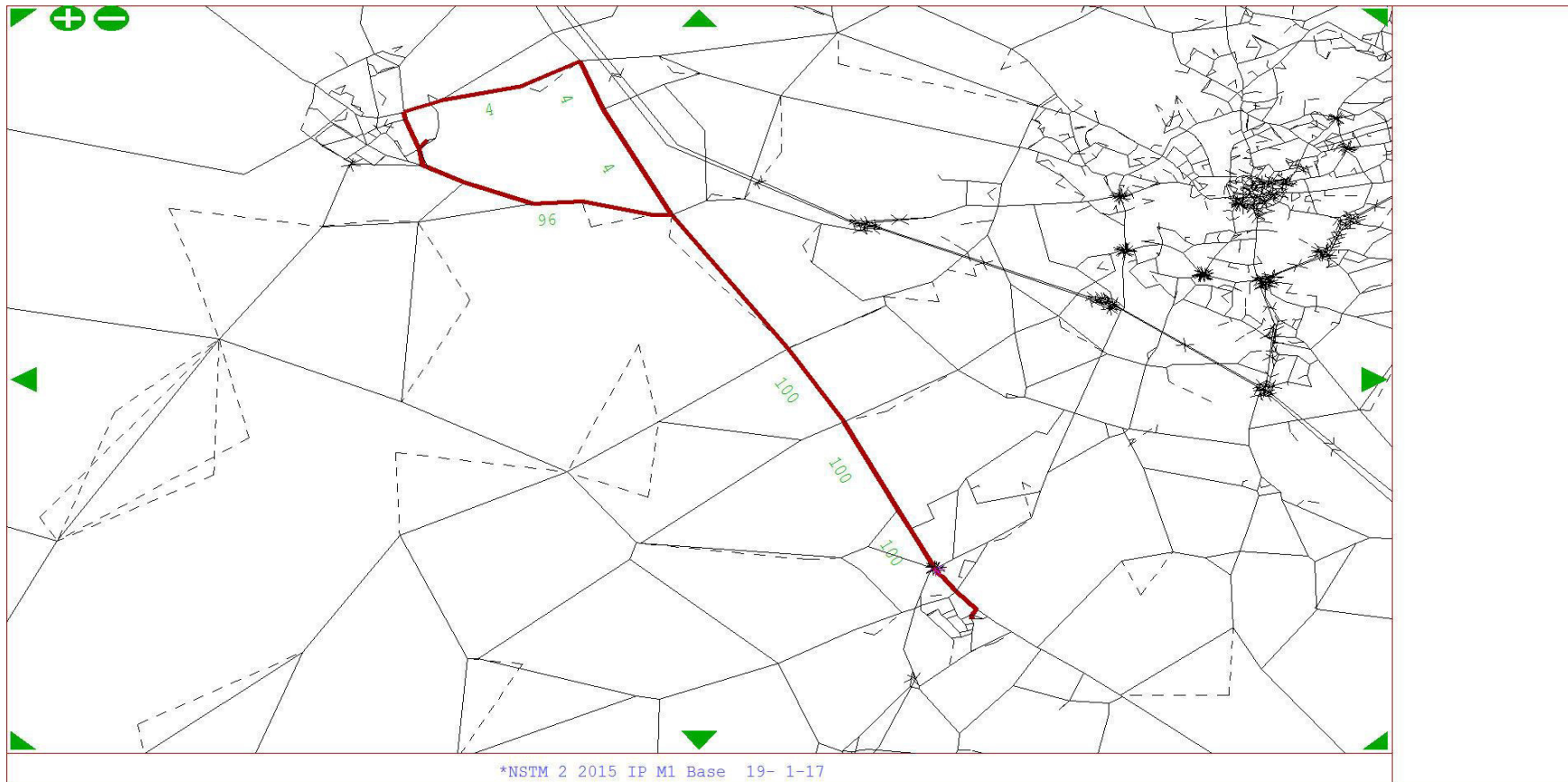
From Zone 185 To Zone 35 - User Class 2



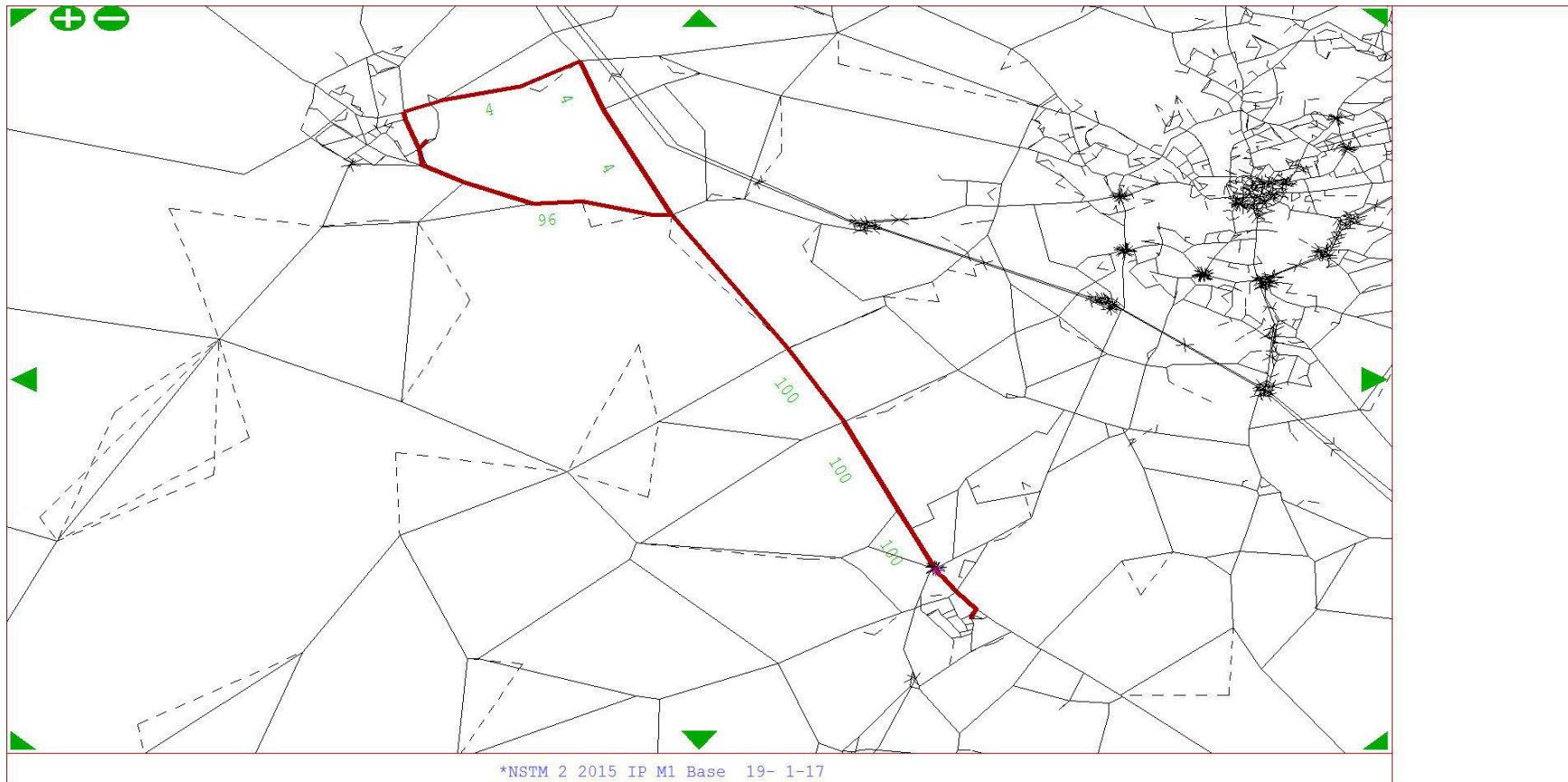
From Zone 185 To Zone 35 - User Class 3



From Zone 185 To Zone 35 - User Class 4

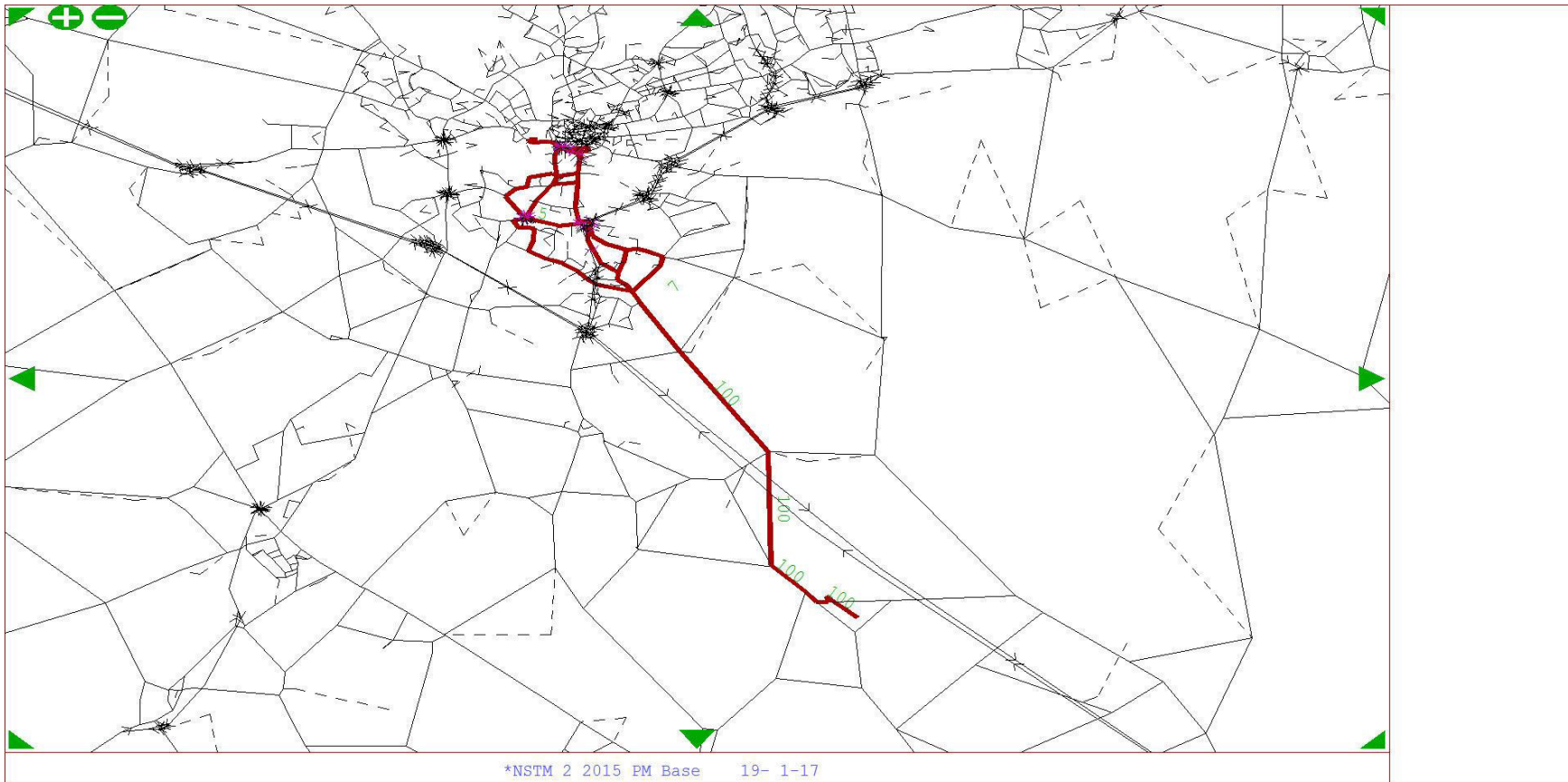


From Zone 185 To Zone 35 - User Class 5

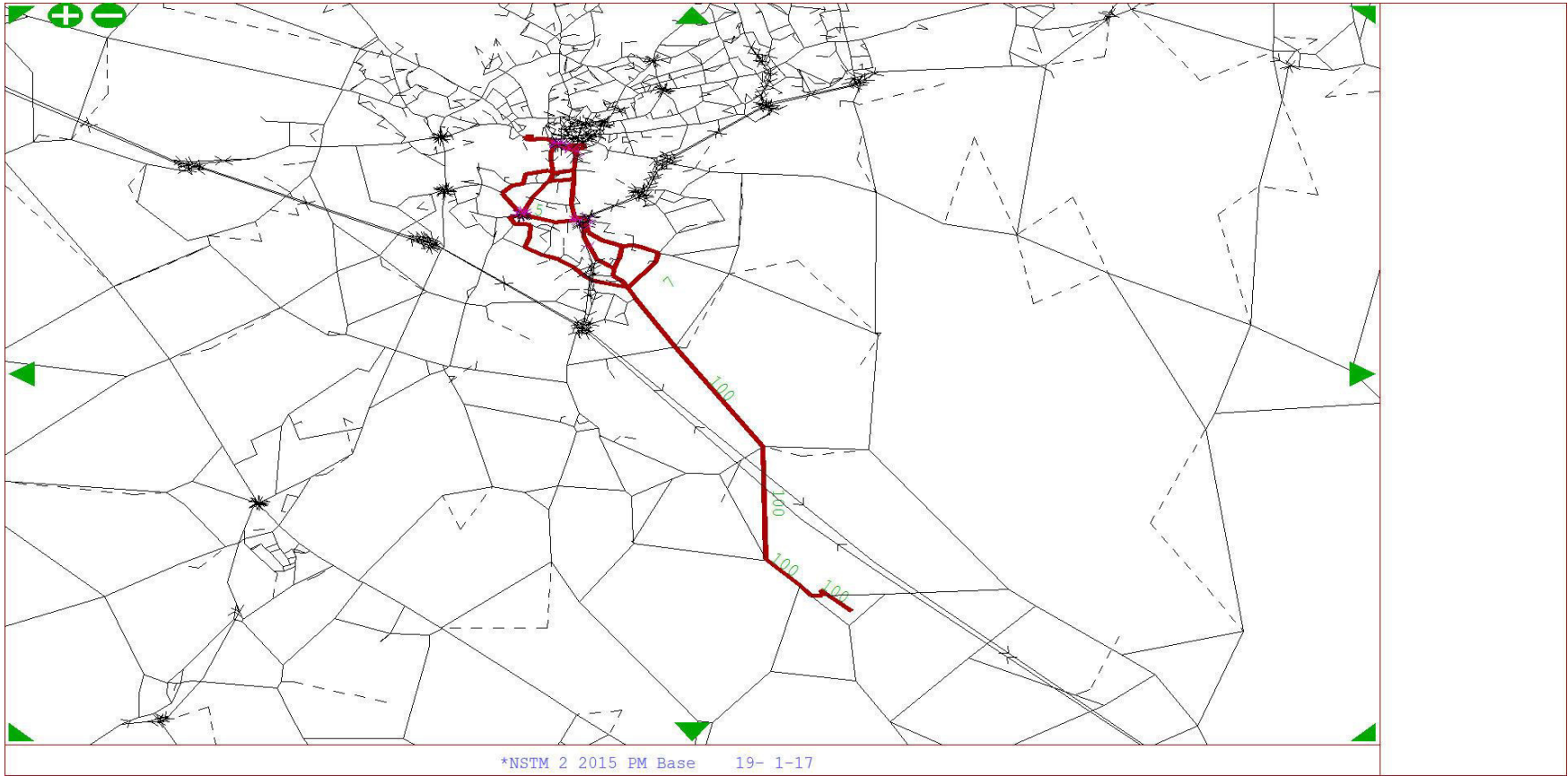


Project Name: OD Tree Plots - PM Peak

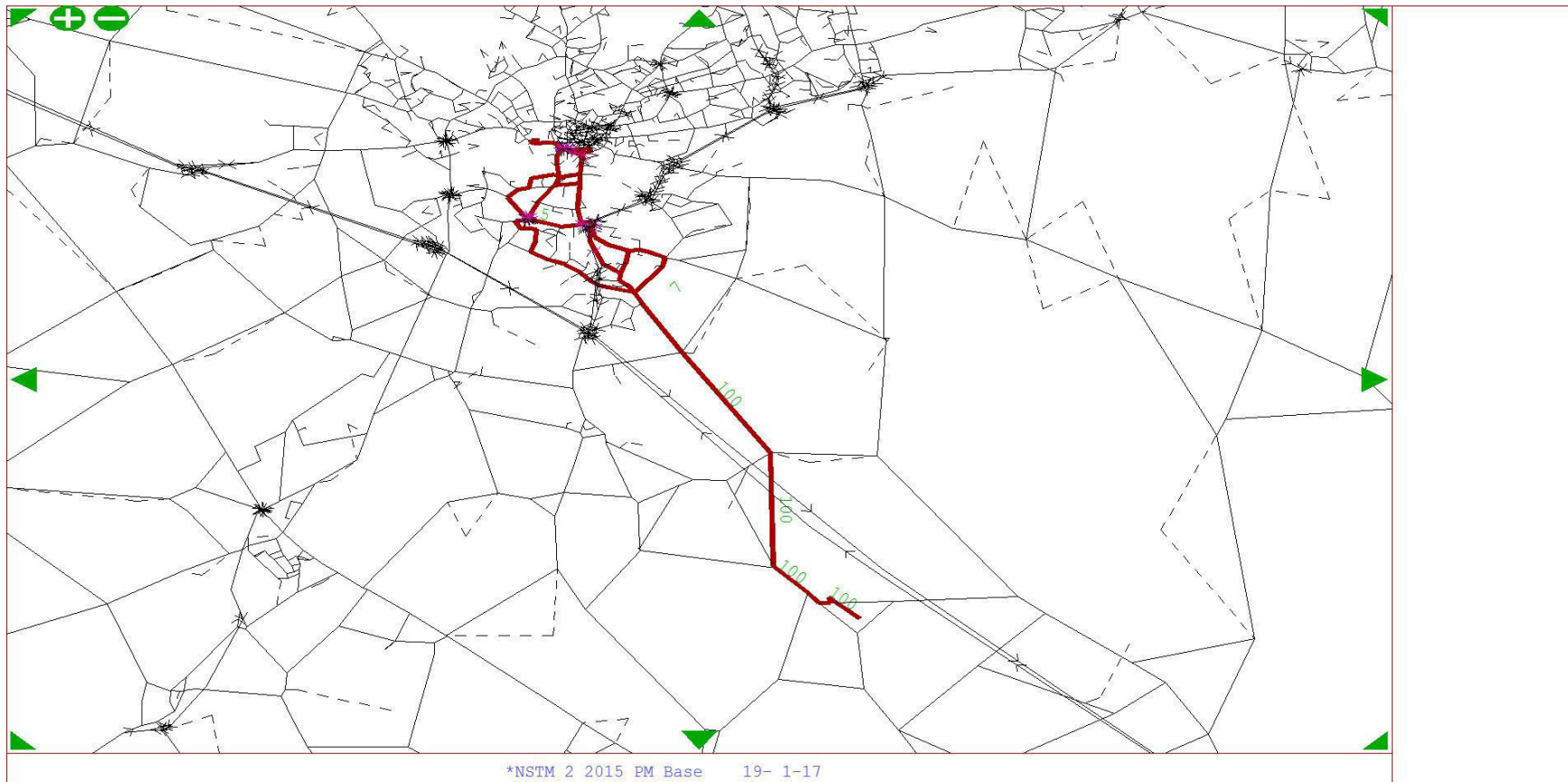
From Zone 447To Zone 650 - User Class 1



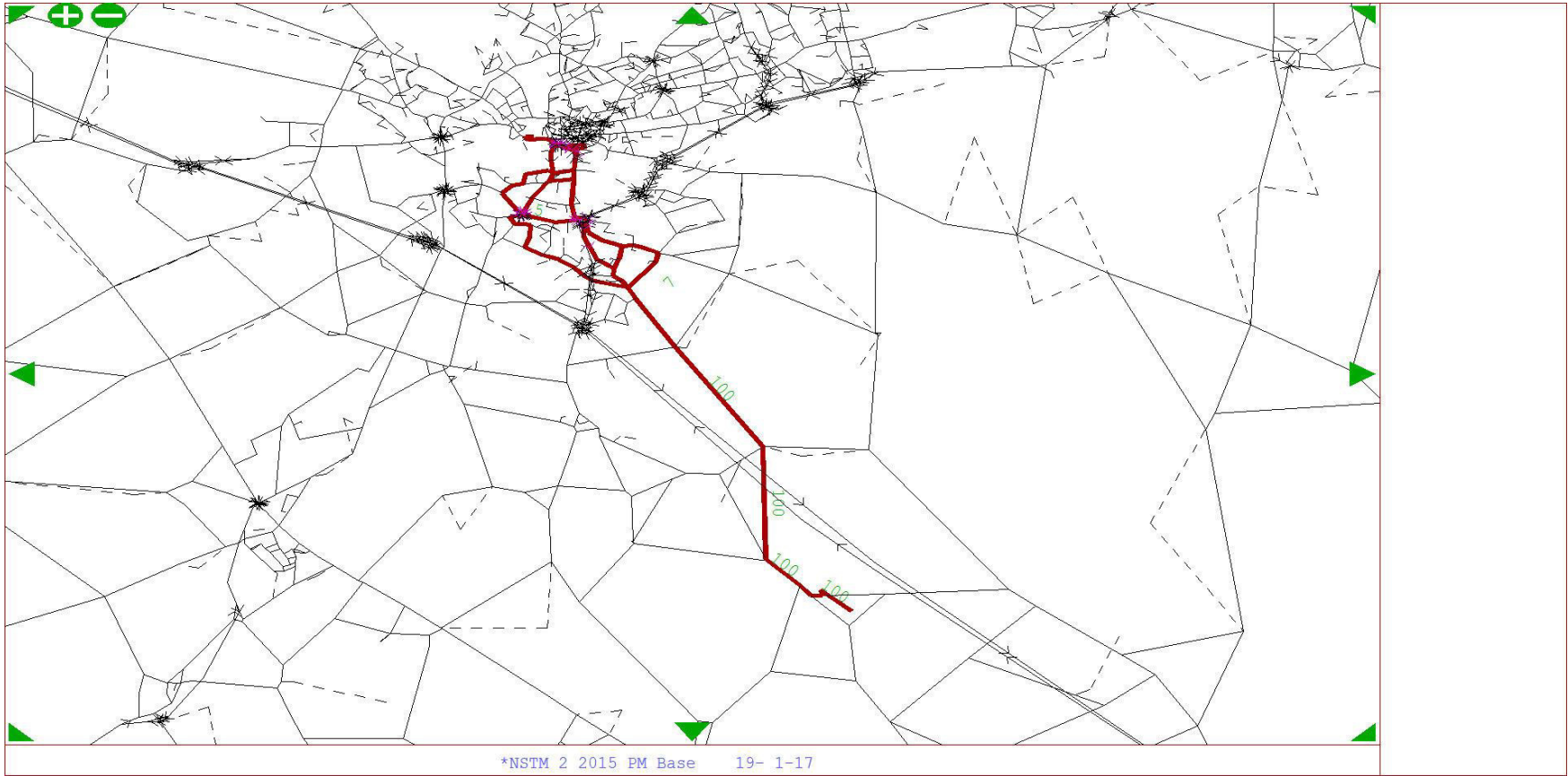
From Zone 447To Zone 650 - User Class 2



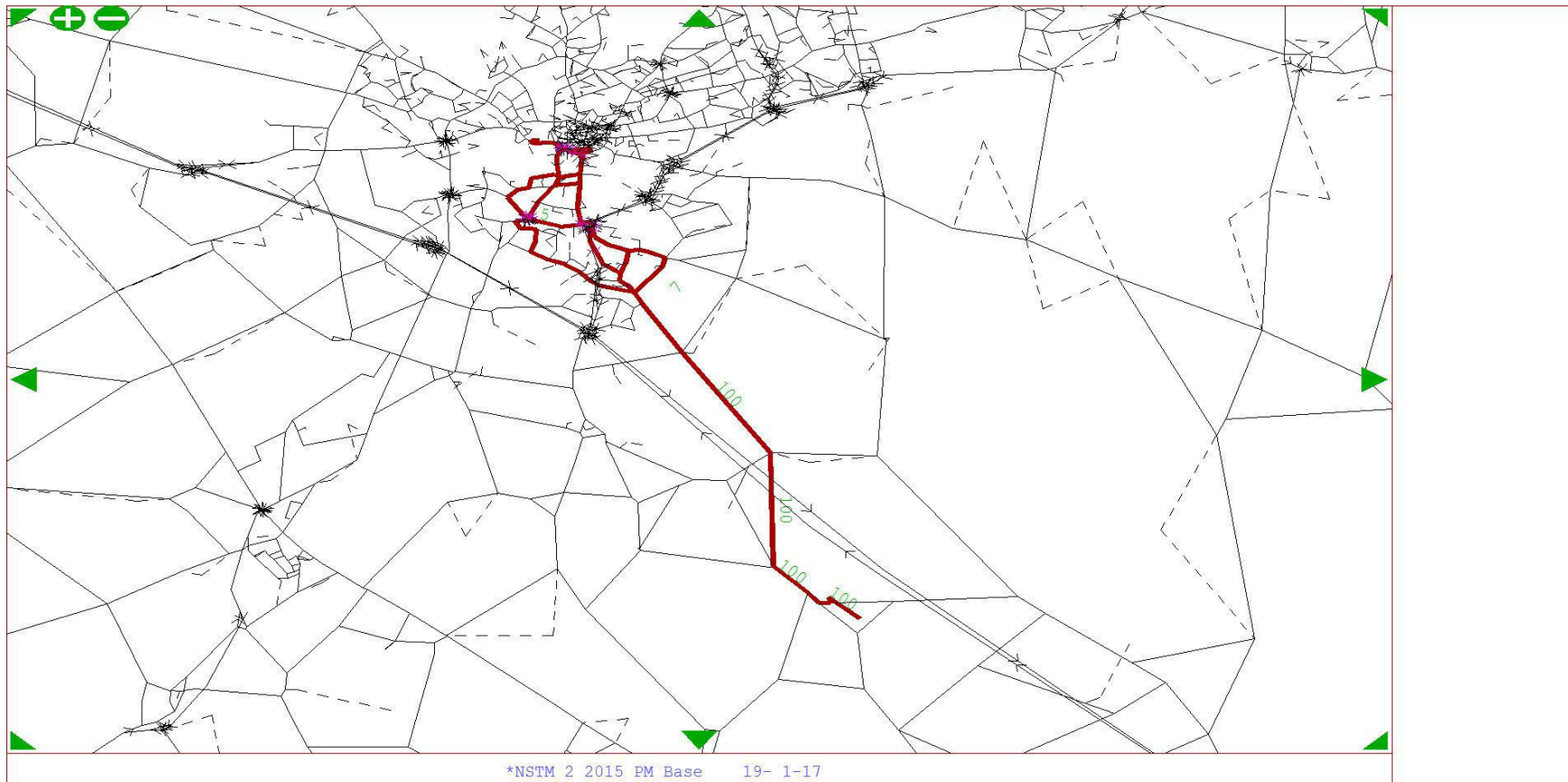
From Zone 447To Zone 650 - User Class 3



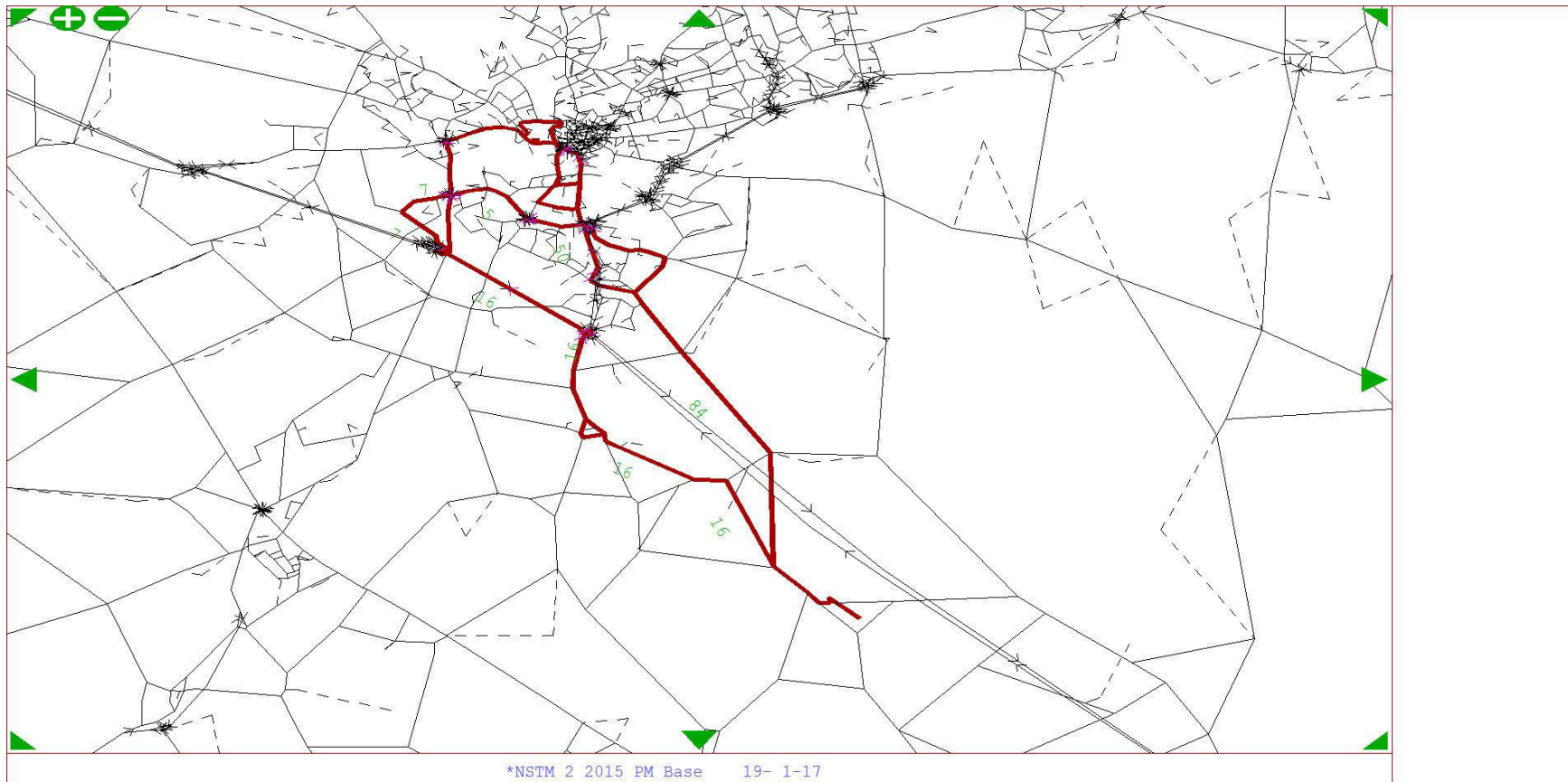
From Zone 447To Zone 650 - User Class 4



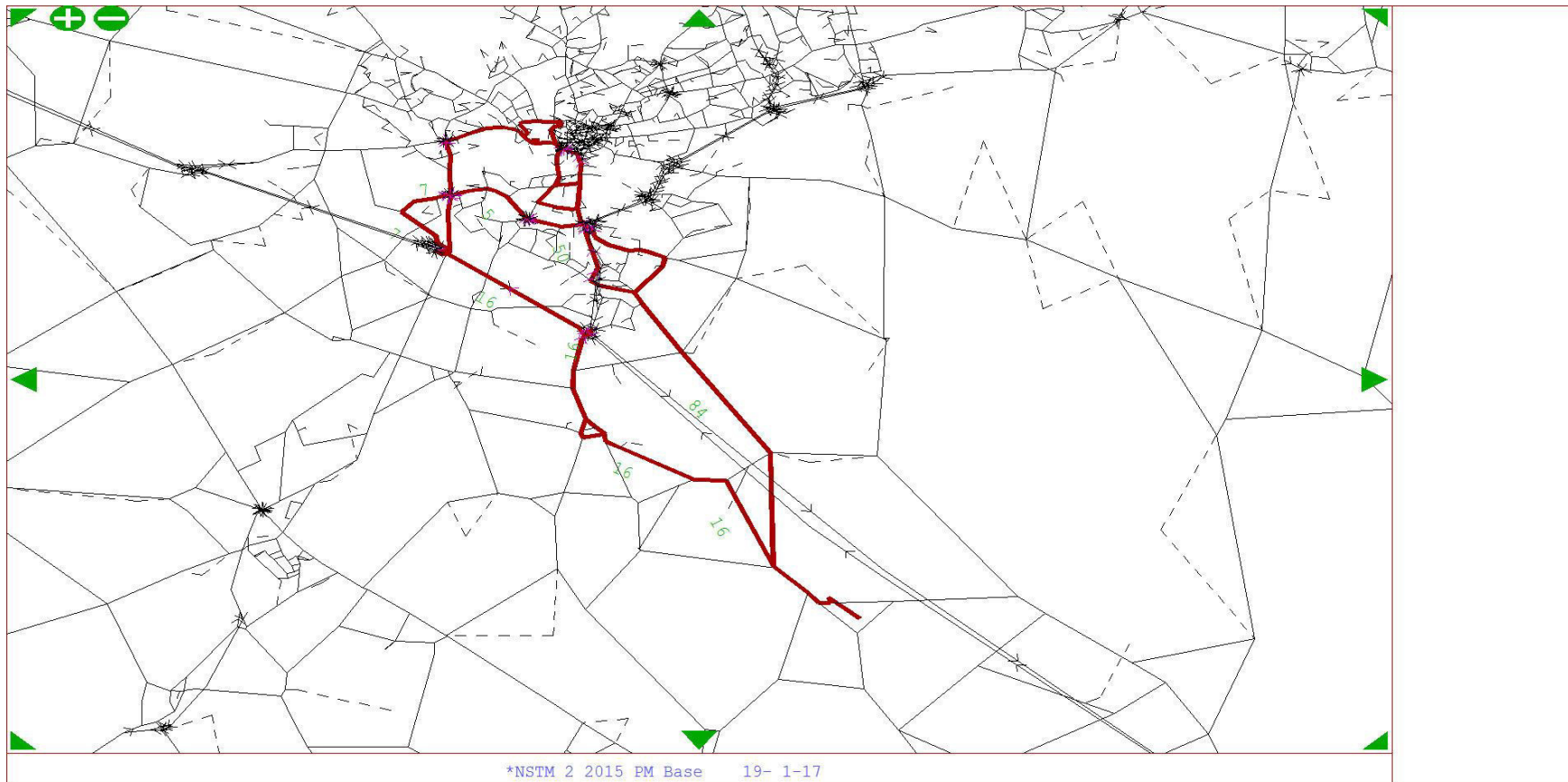
From Zone 447To Zone 650 - User Class 5



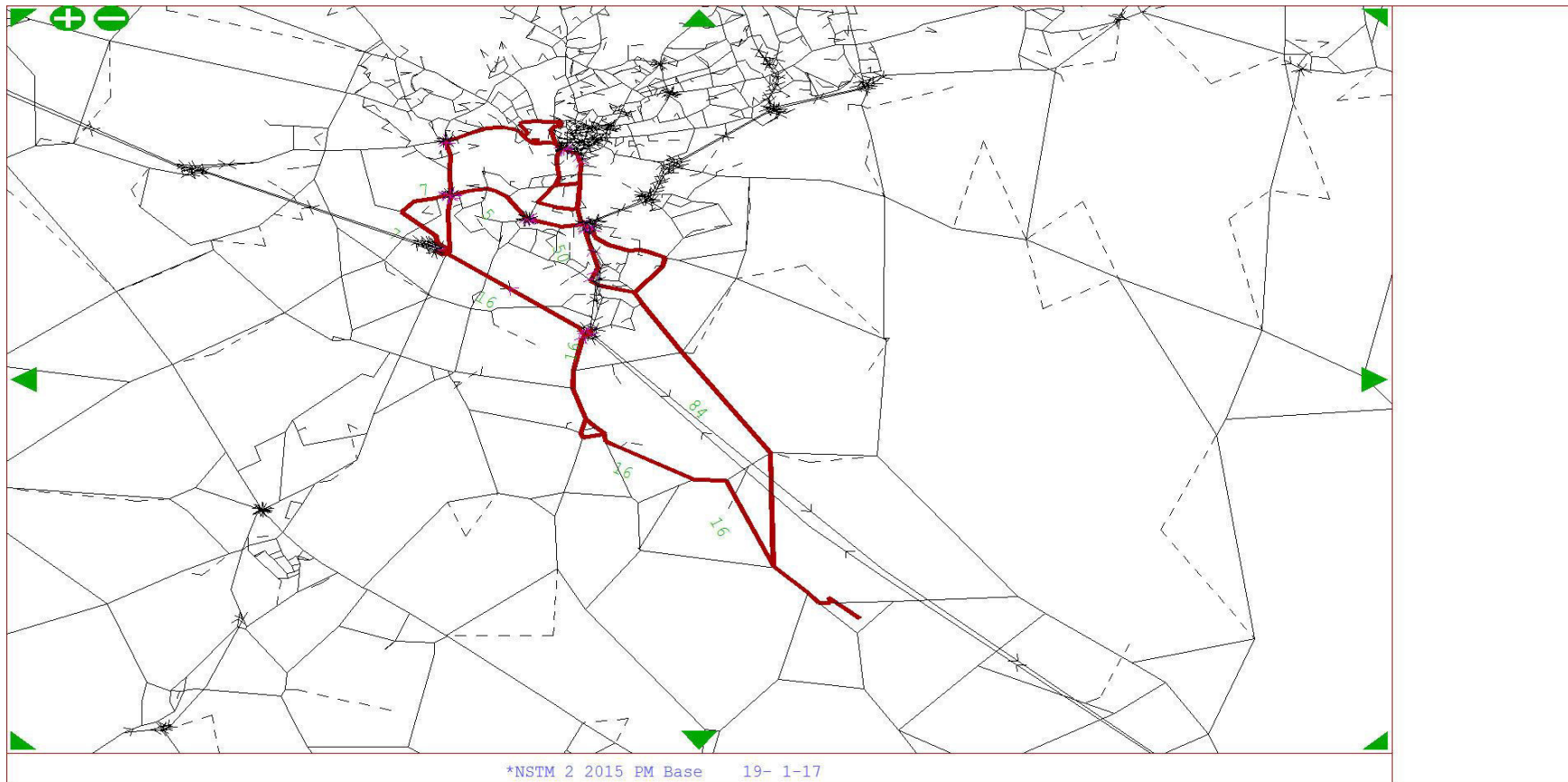
From Zone 650 To Zone 447- User Class 1



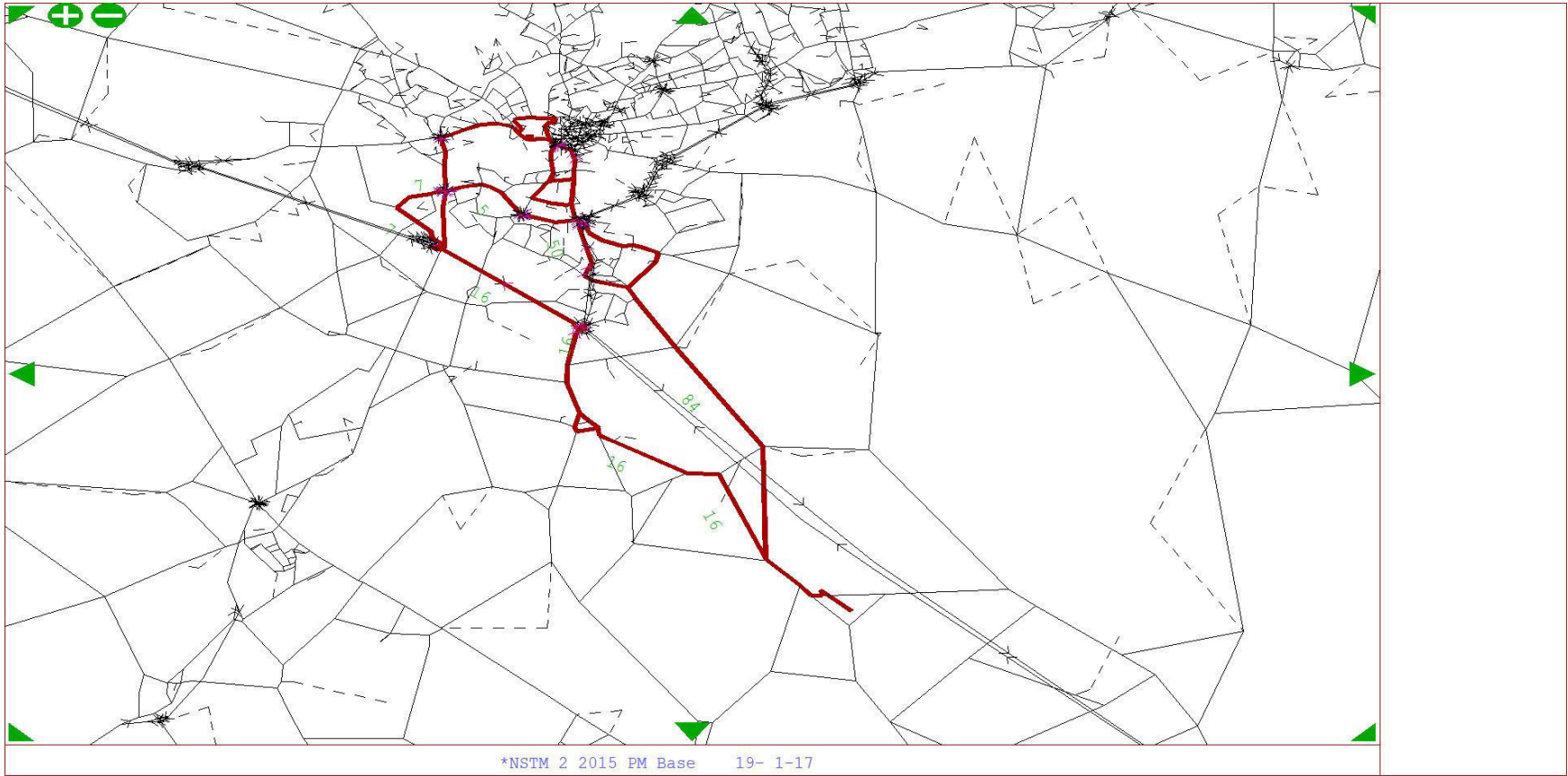
From Zone 650 To Zone 447- User Class 2



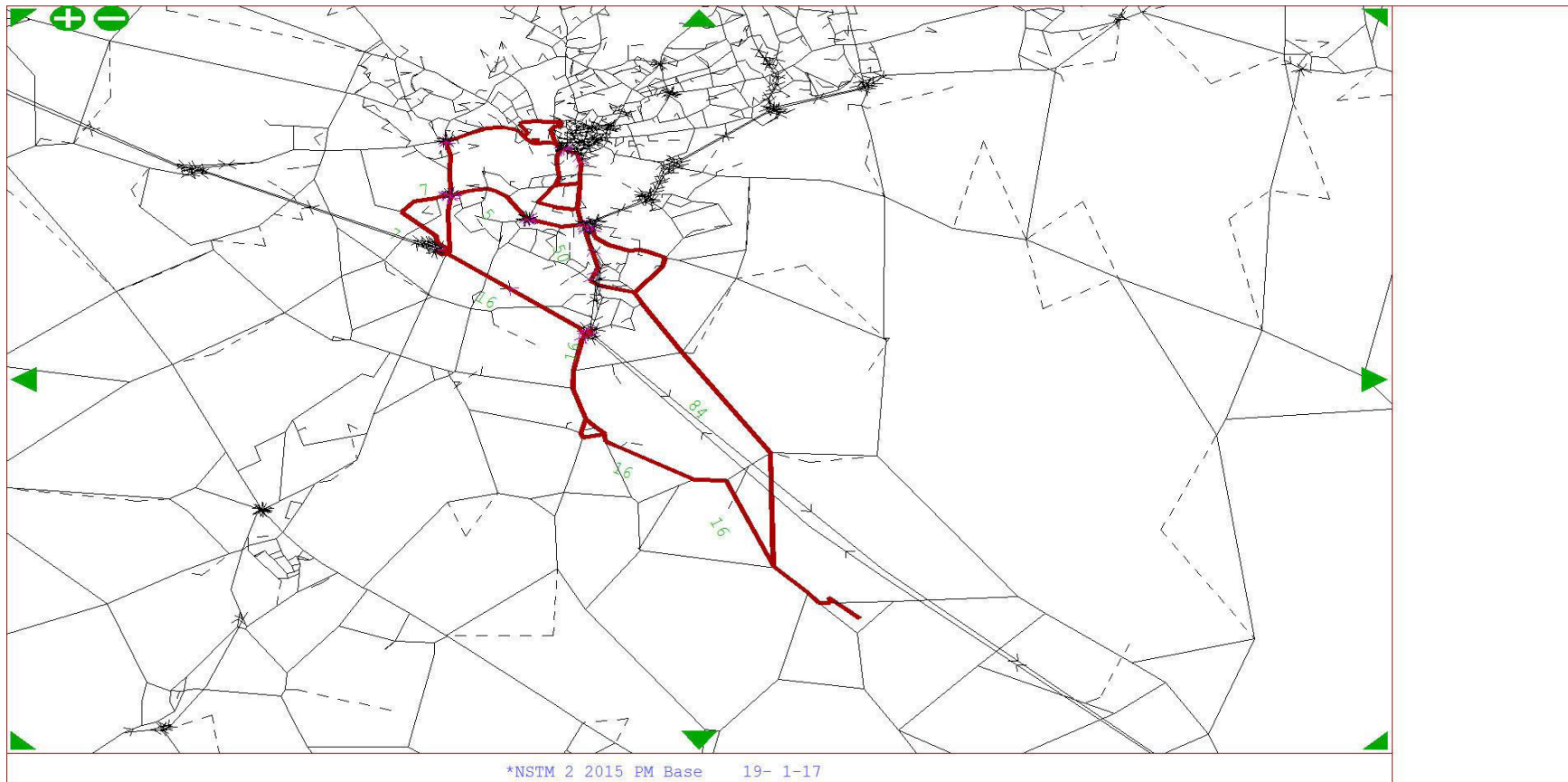
From Zone 650 To Zone 447- User Class 3



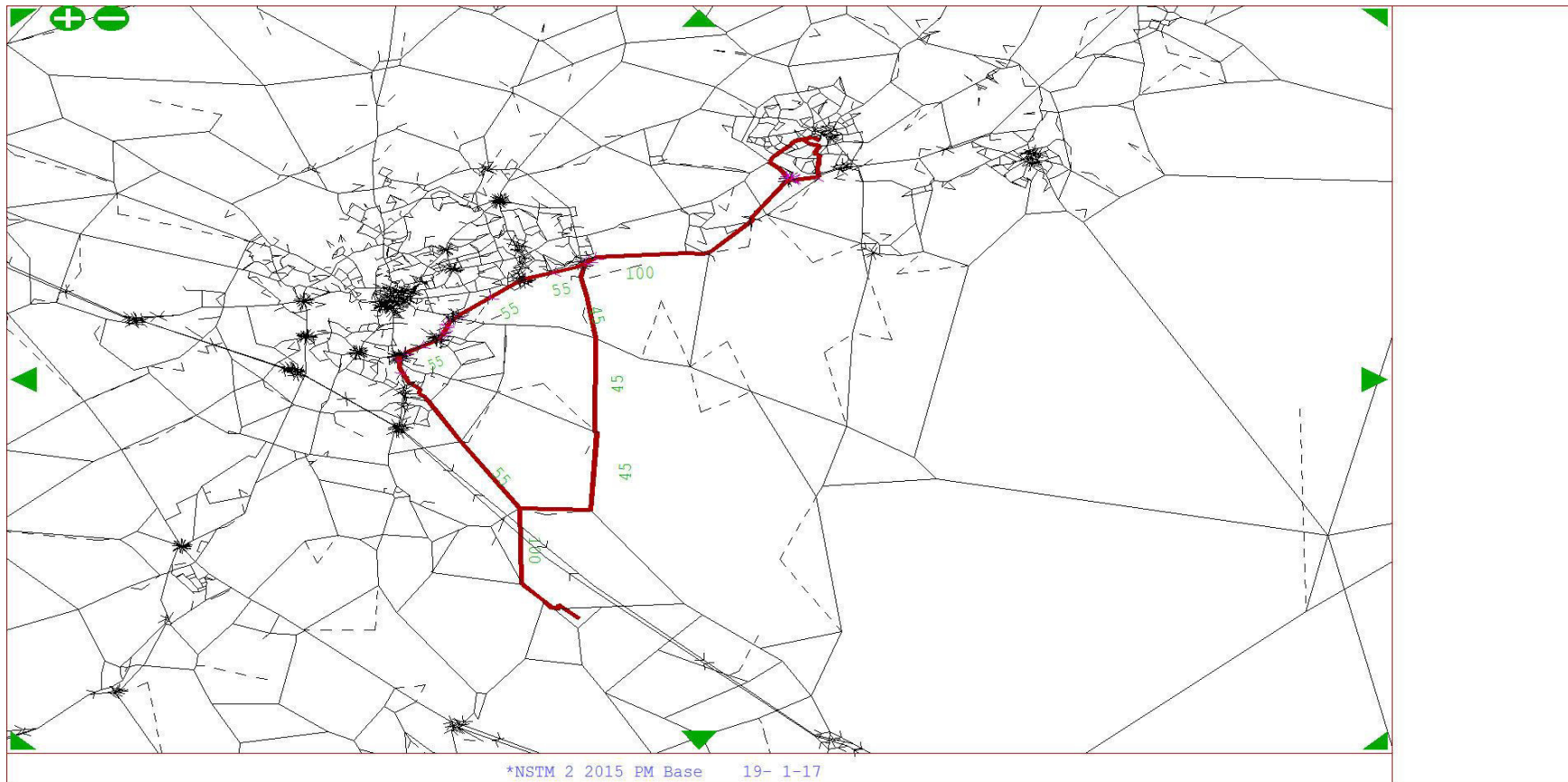
From Zone 650 To Zone 447- User Class 4



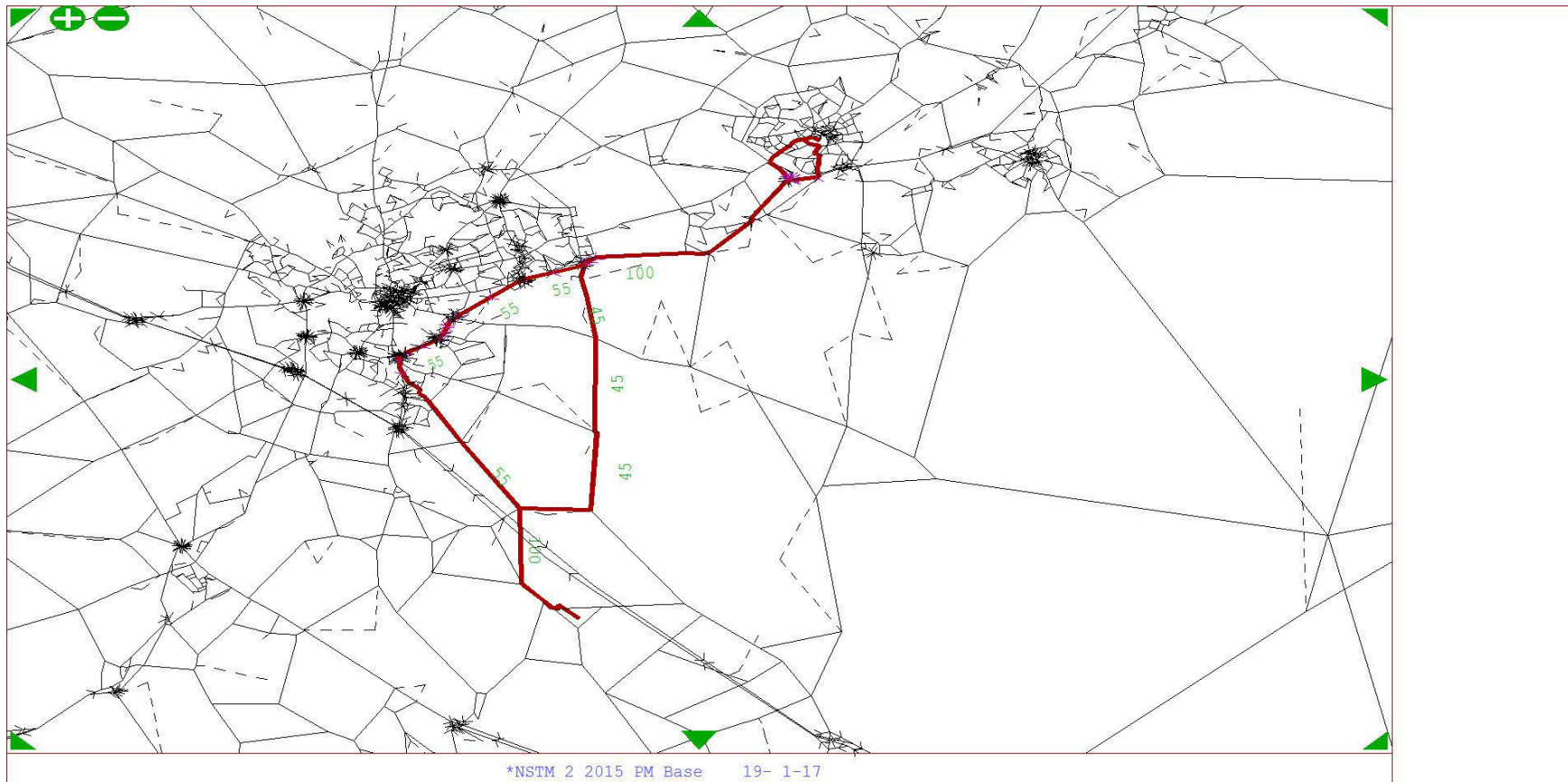
From Zone 650 To Zone 447- User Class 5



From Zone 447 To Zone 650 - User Class 1

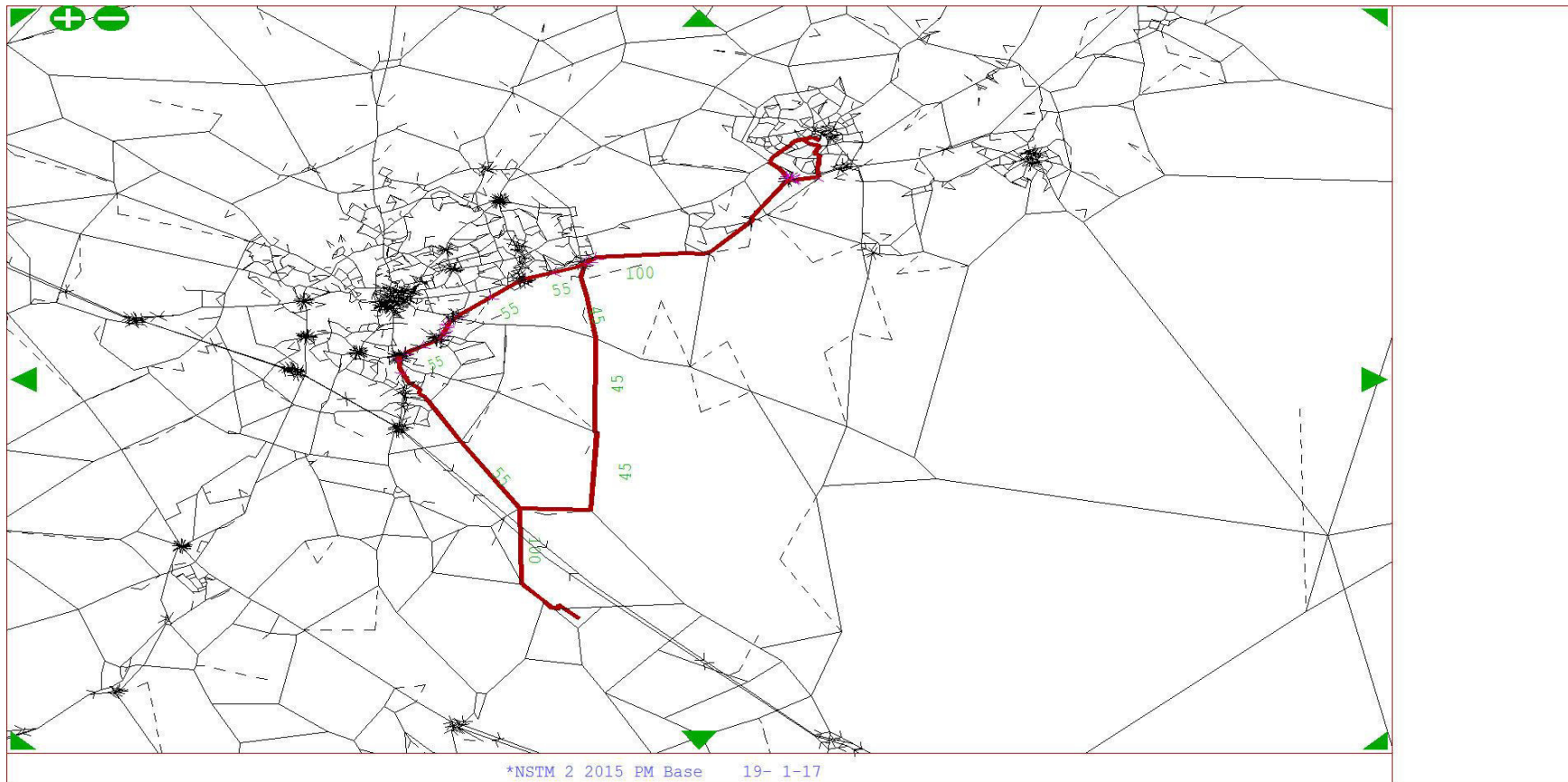


From Zone 447 To Zone 650 - User Class 2

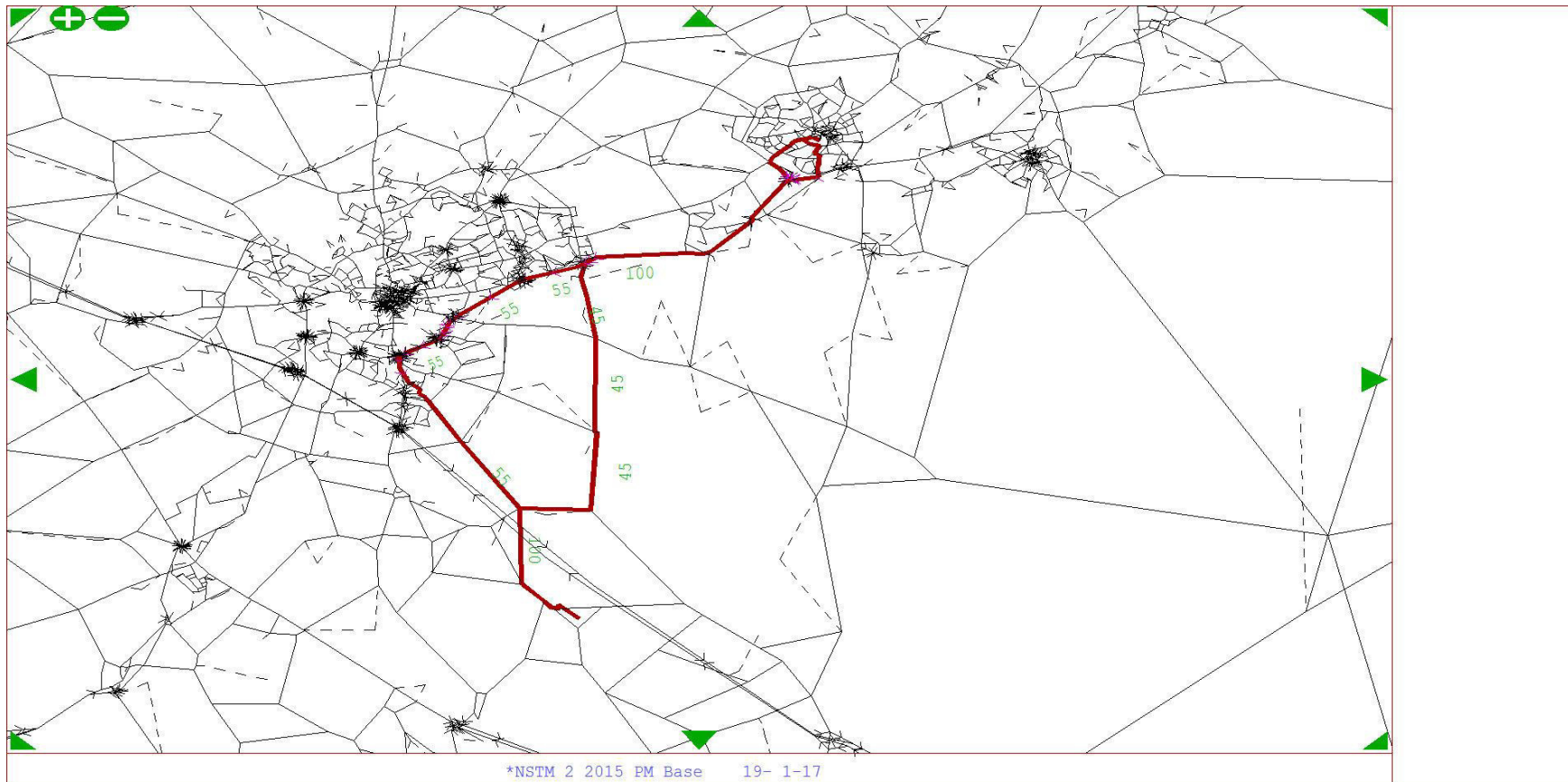


*NSTM 2 2015 PM Base 19- 1-17

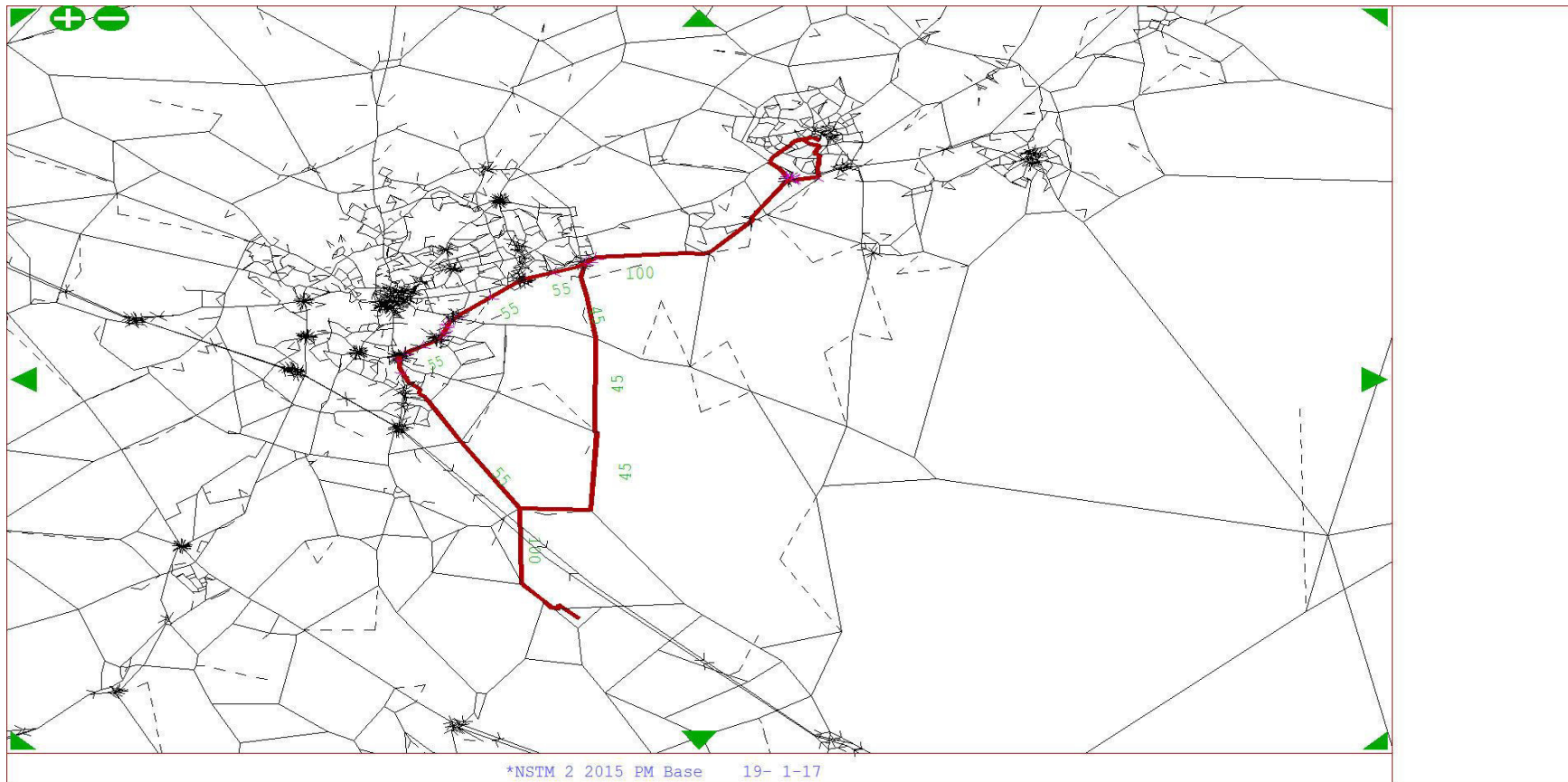
From Zone 447 To Zone 650 - User Class 3



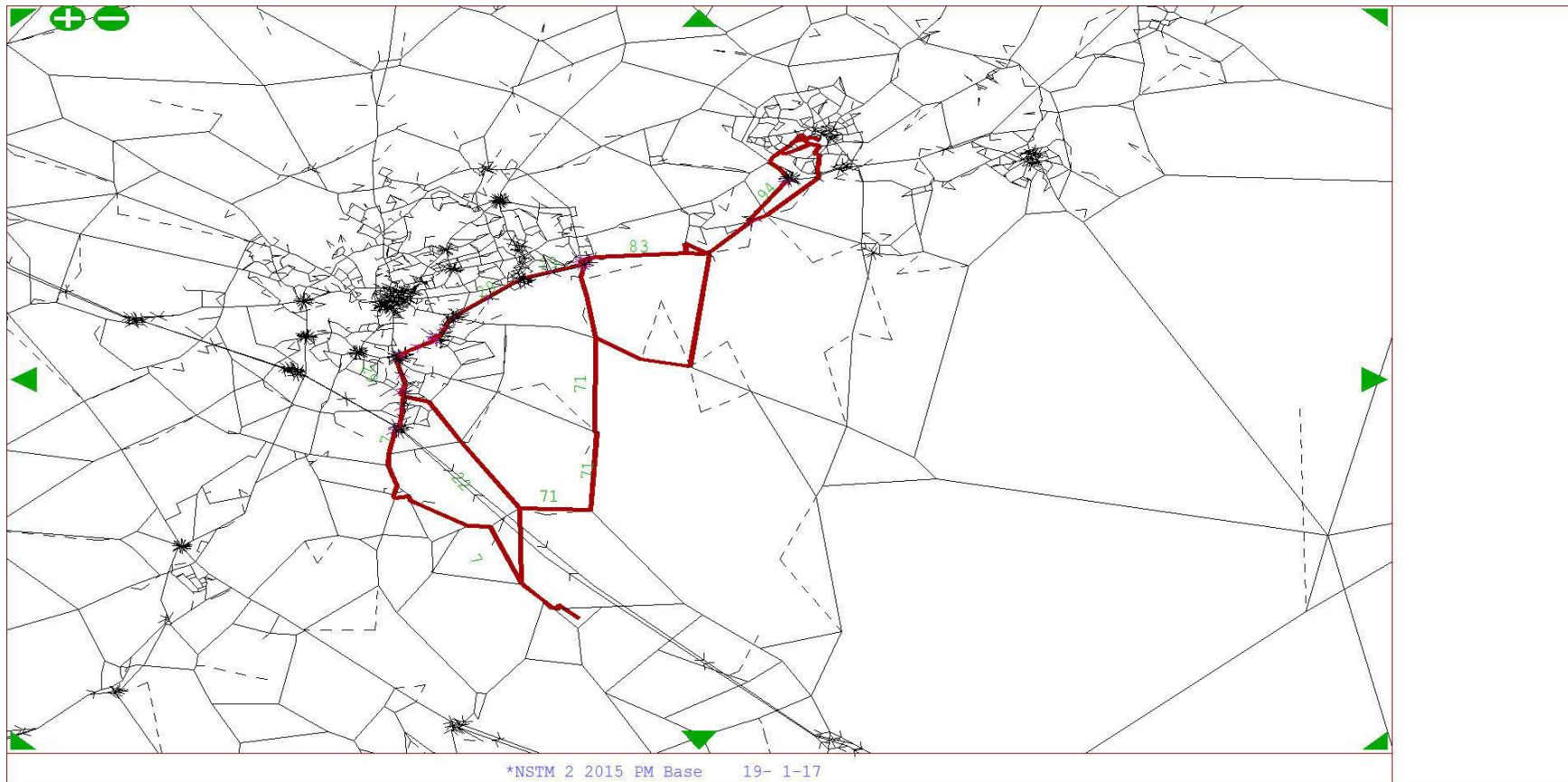
From Zone 447 To Zone 650 - User Class 4



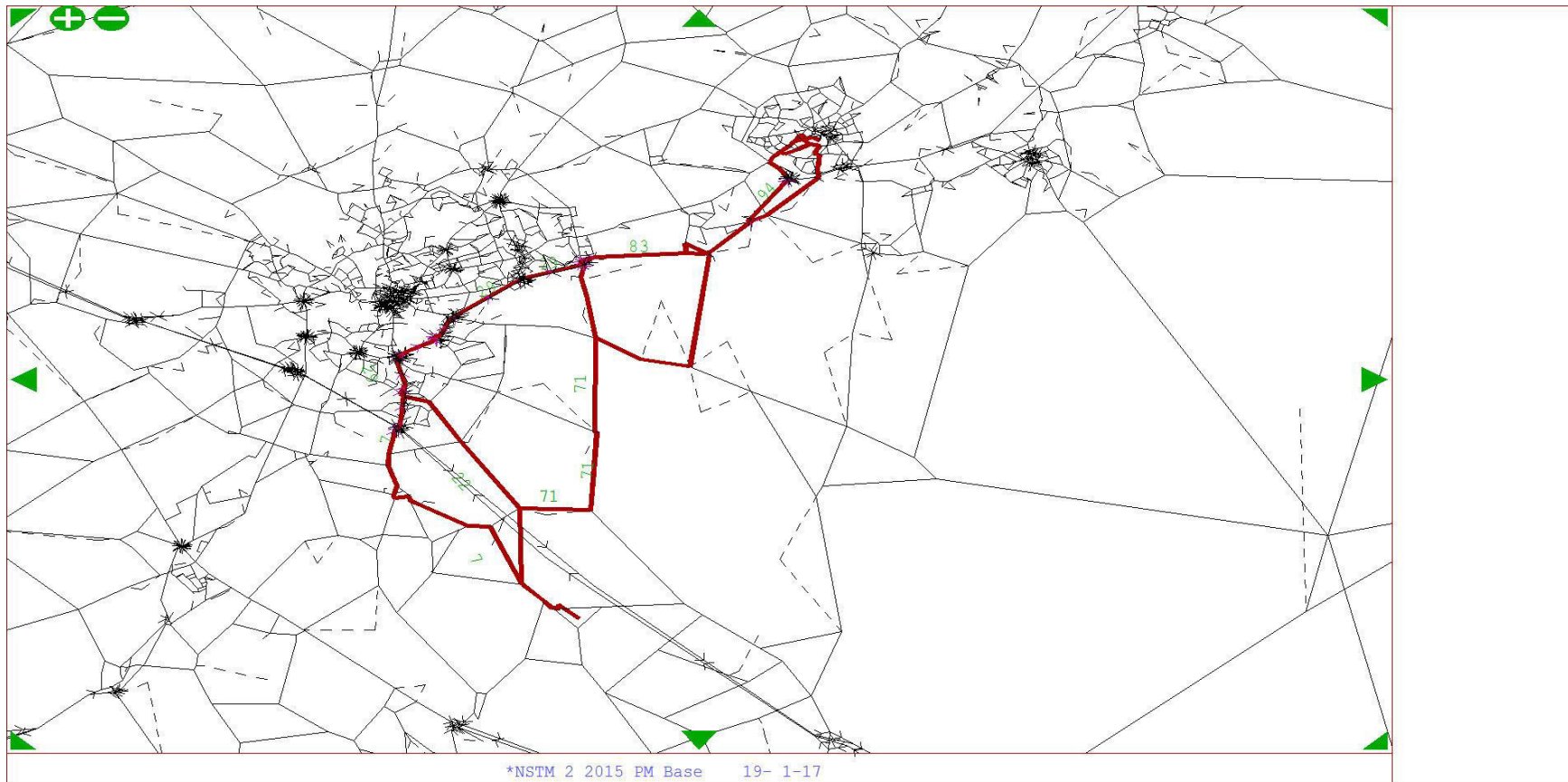
From Zone 447 To Zone 650 - User Class 5



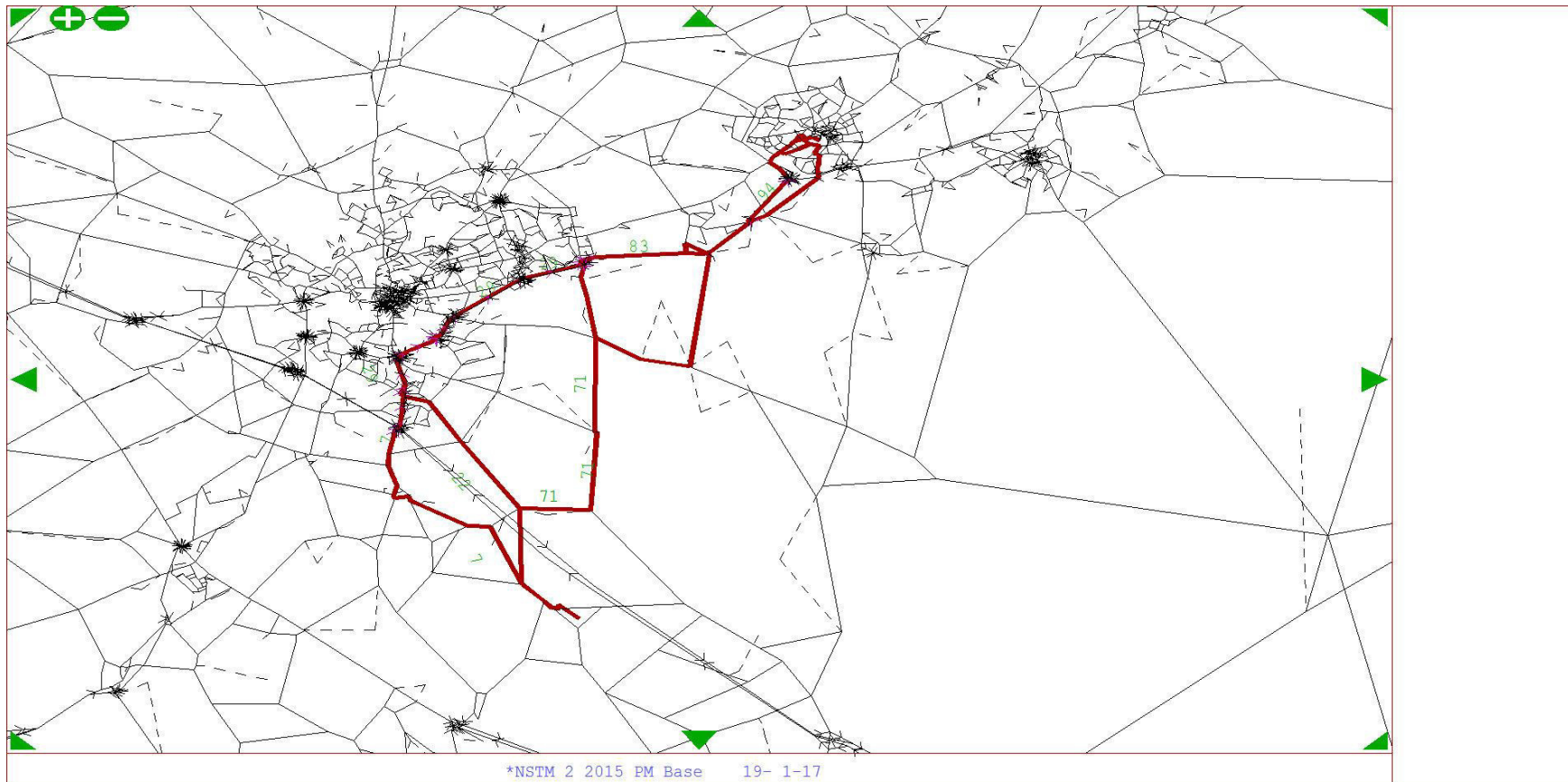
From Zone 650 To Zone 447 - User Class 1



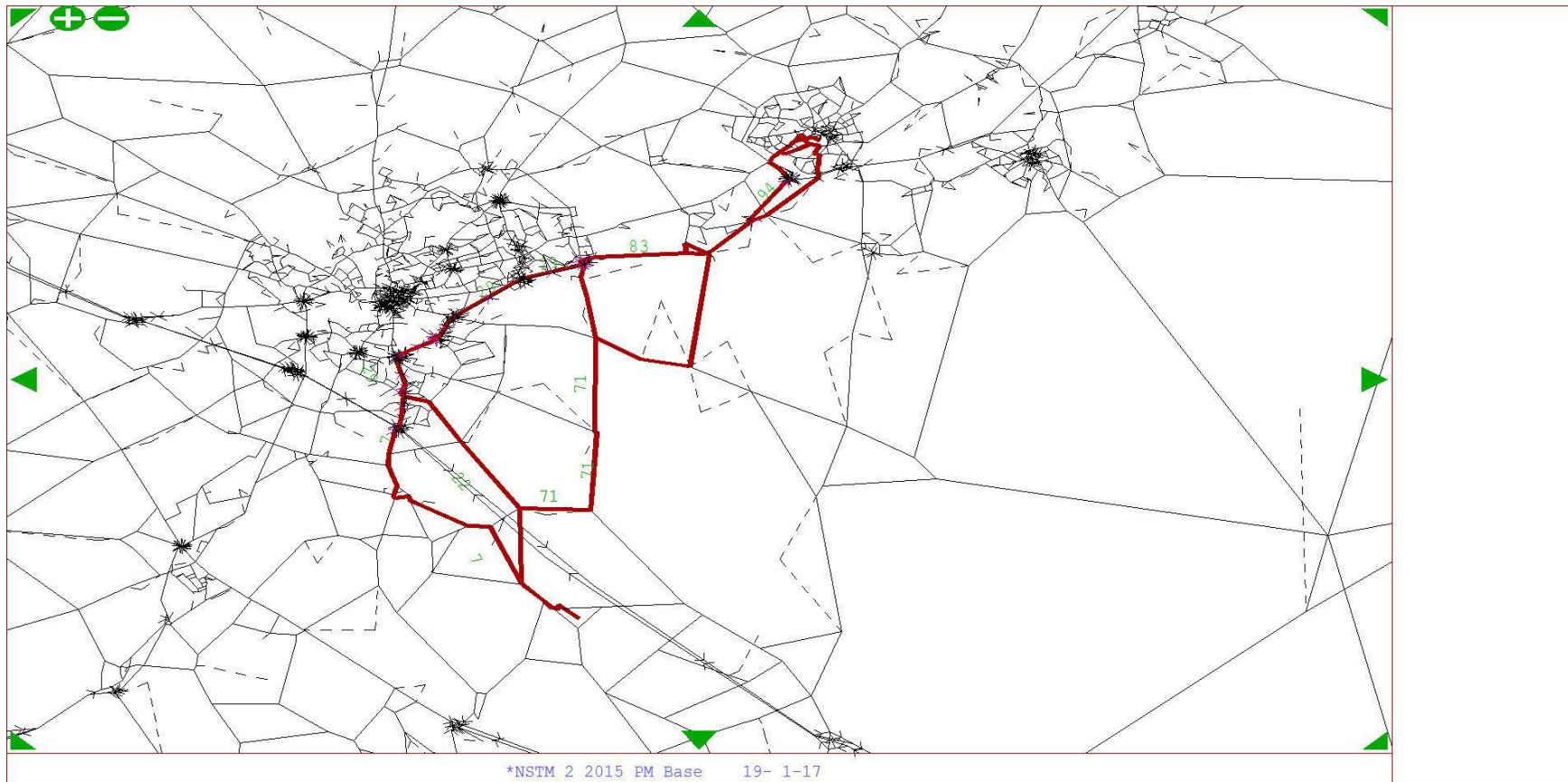
From Zone 650 To Zone 447 - User Class 2



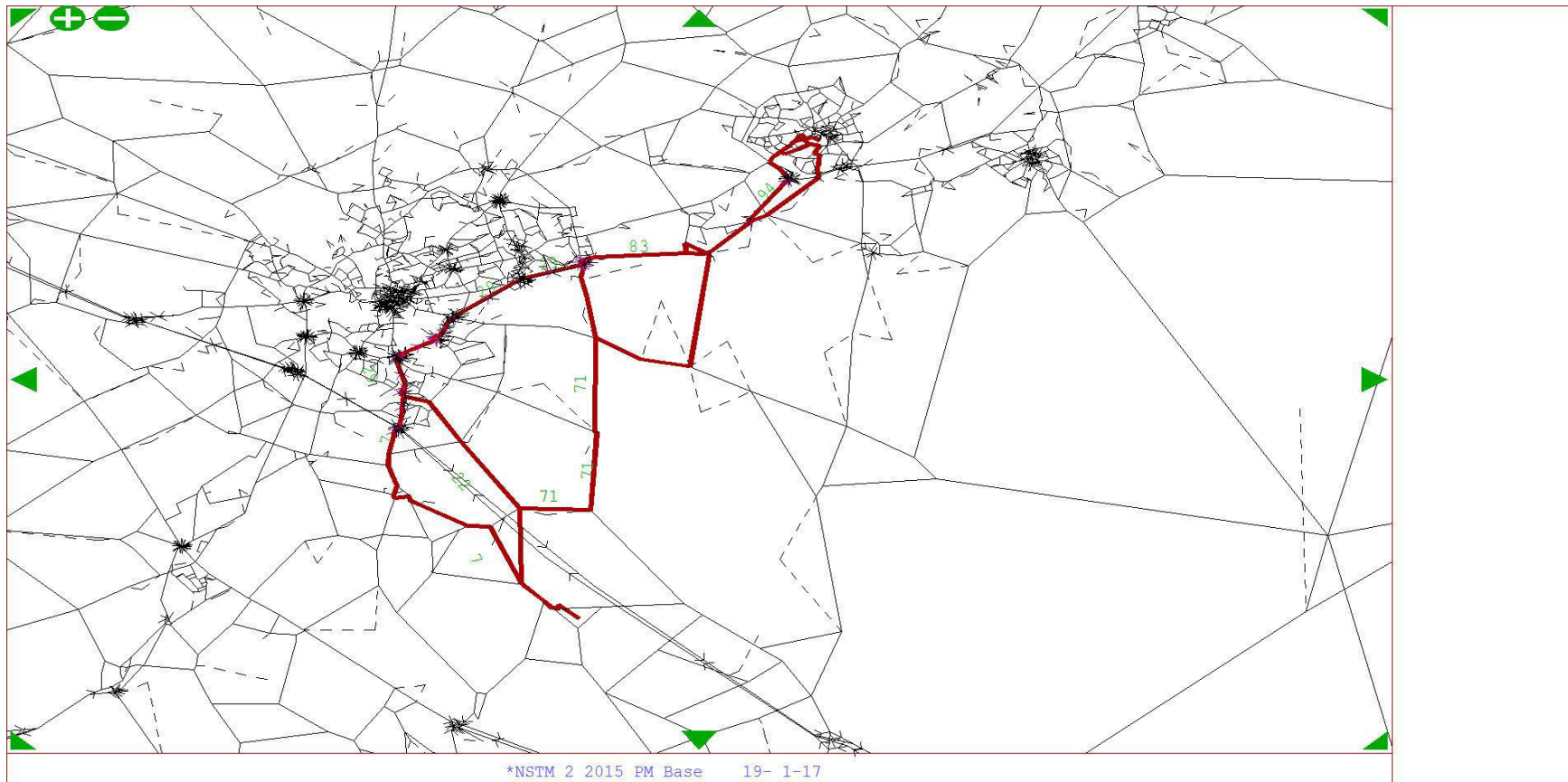
From Zone 650 To Zone 447 - User Class 3



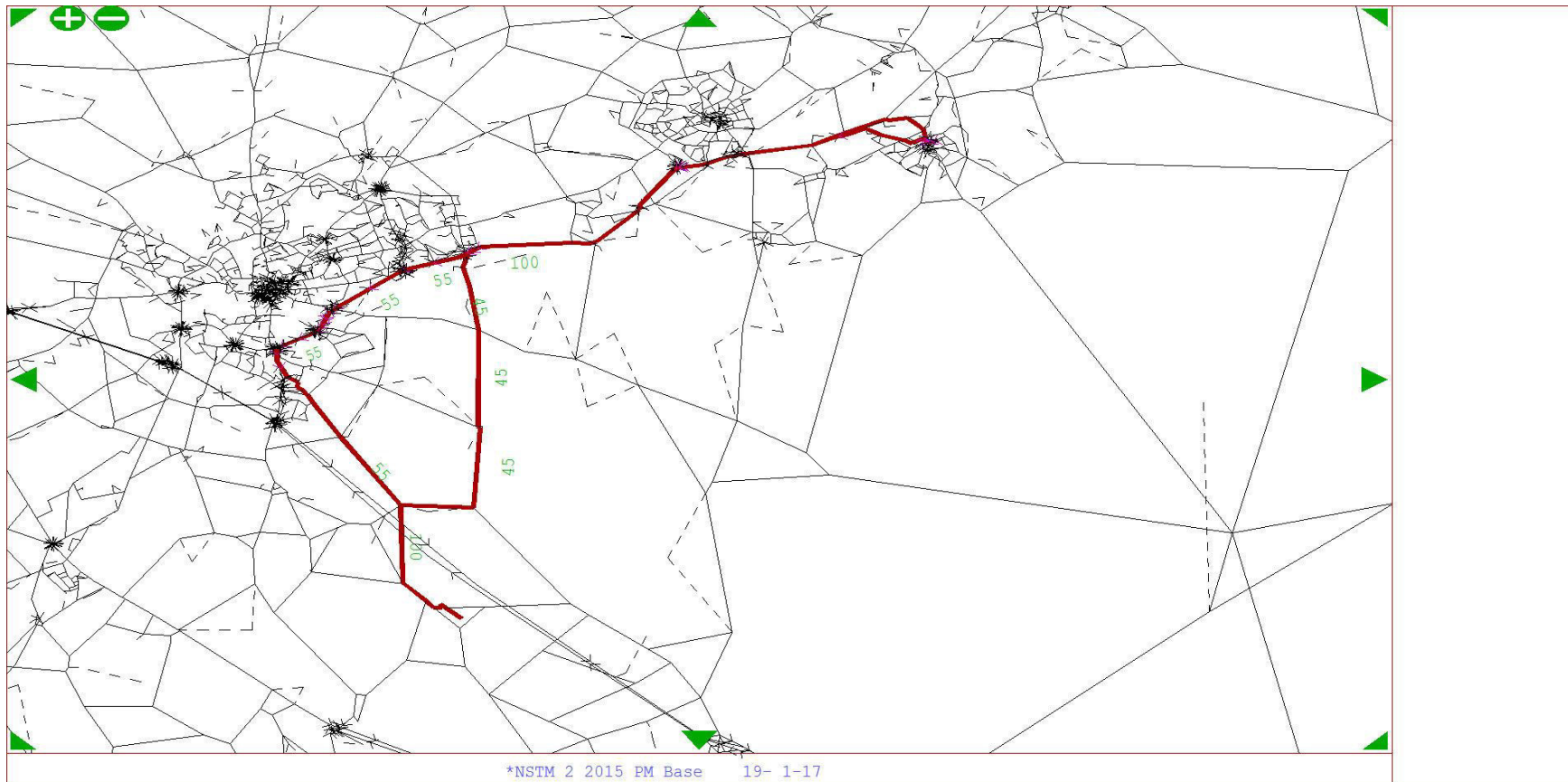
From Zone 650 To Zone 447 - User Class 4



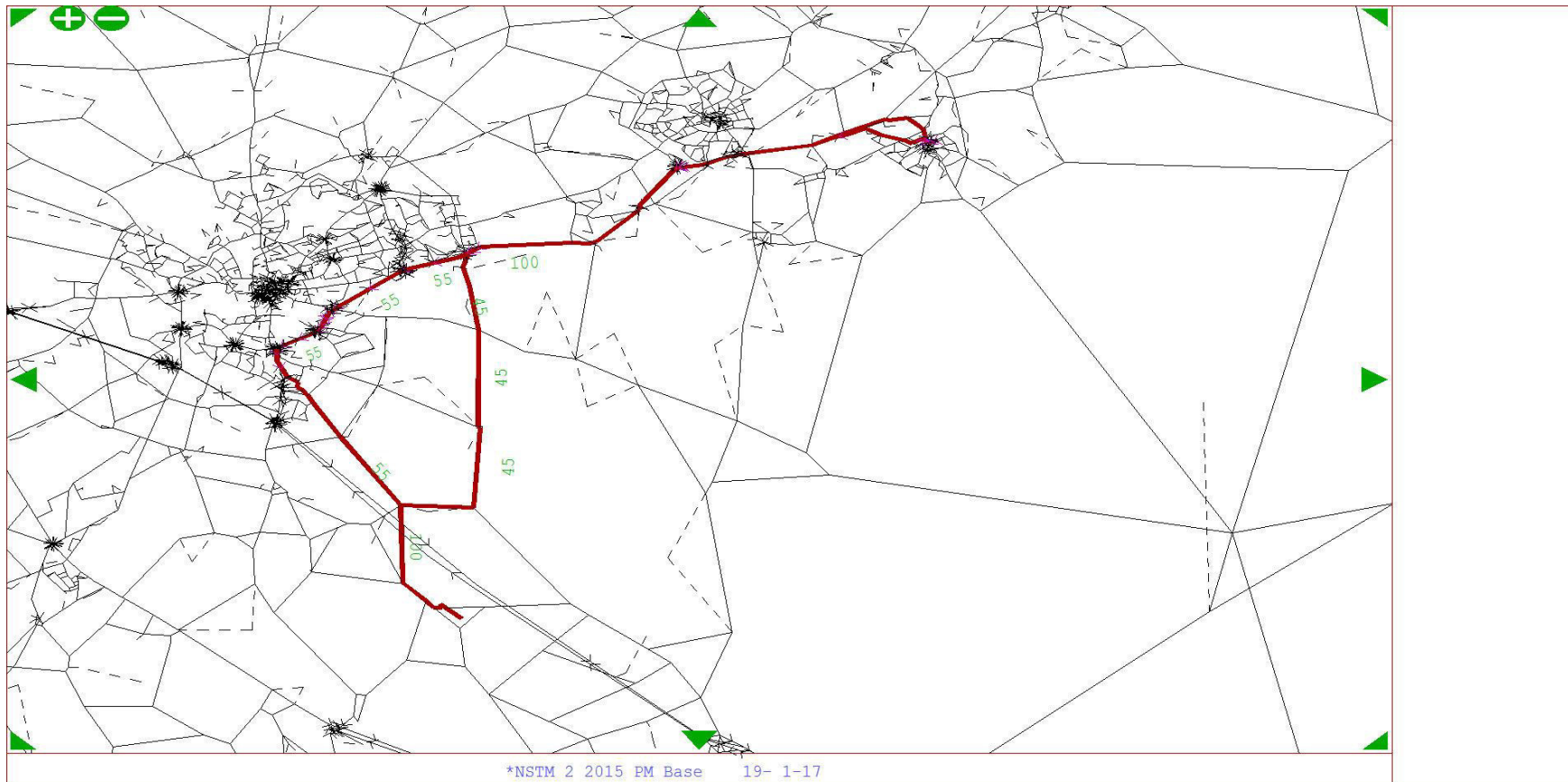
From Zone 650 To Zone 447 - User Class 5



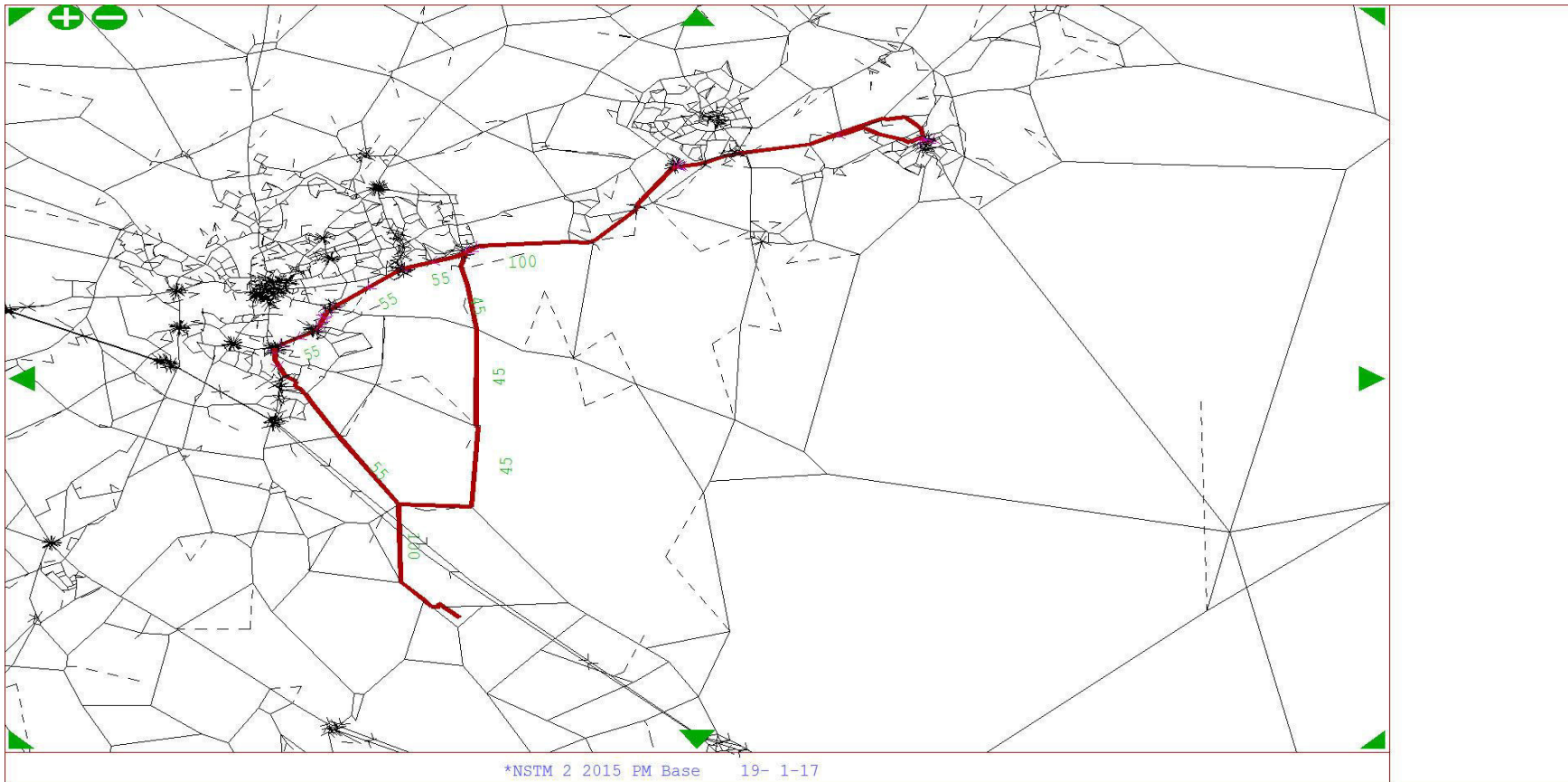
From Zone 110 To Zone 650 - User Class 1



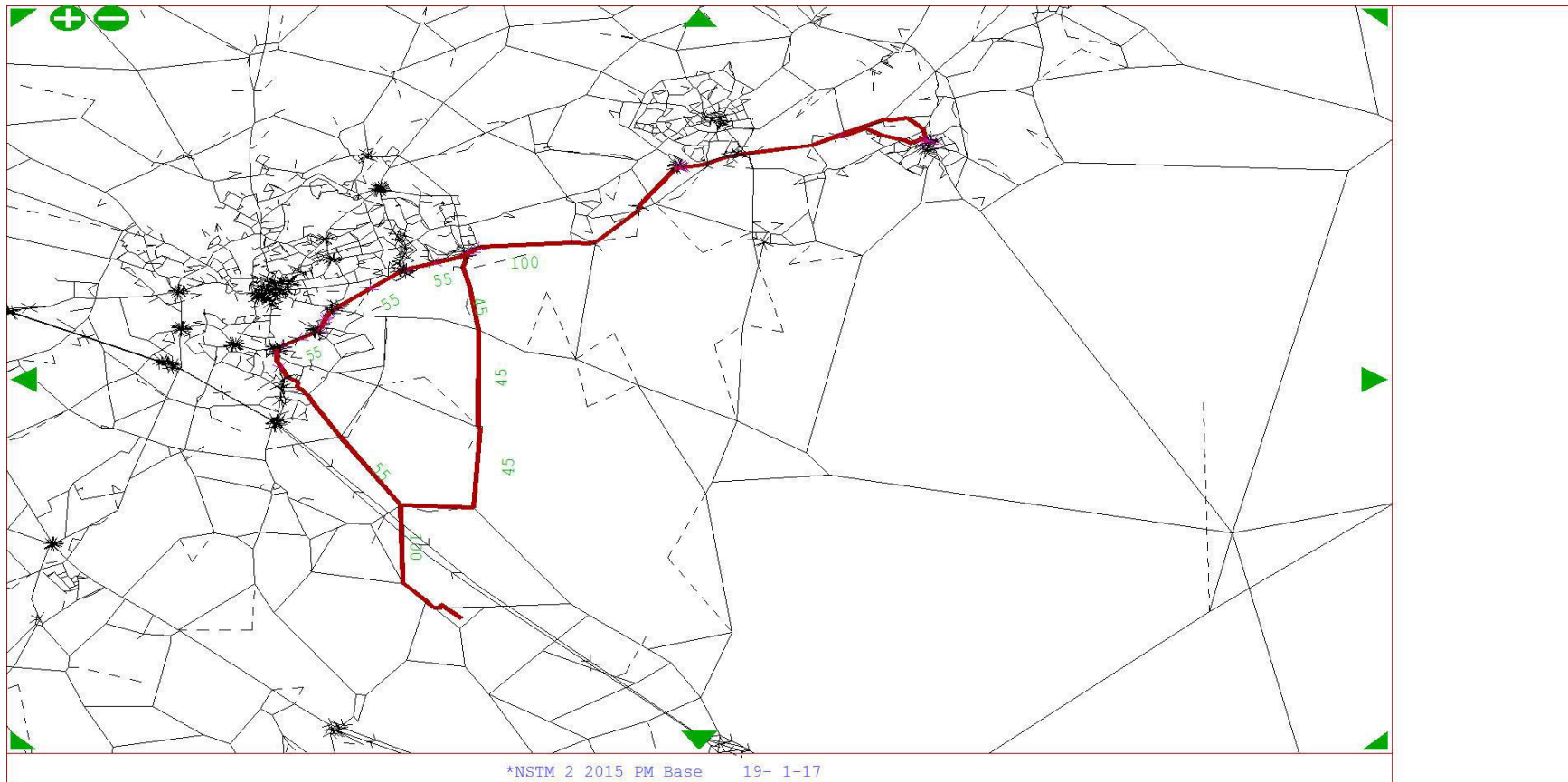
From Zone 110 To Zone 650 - User Class 2



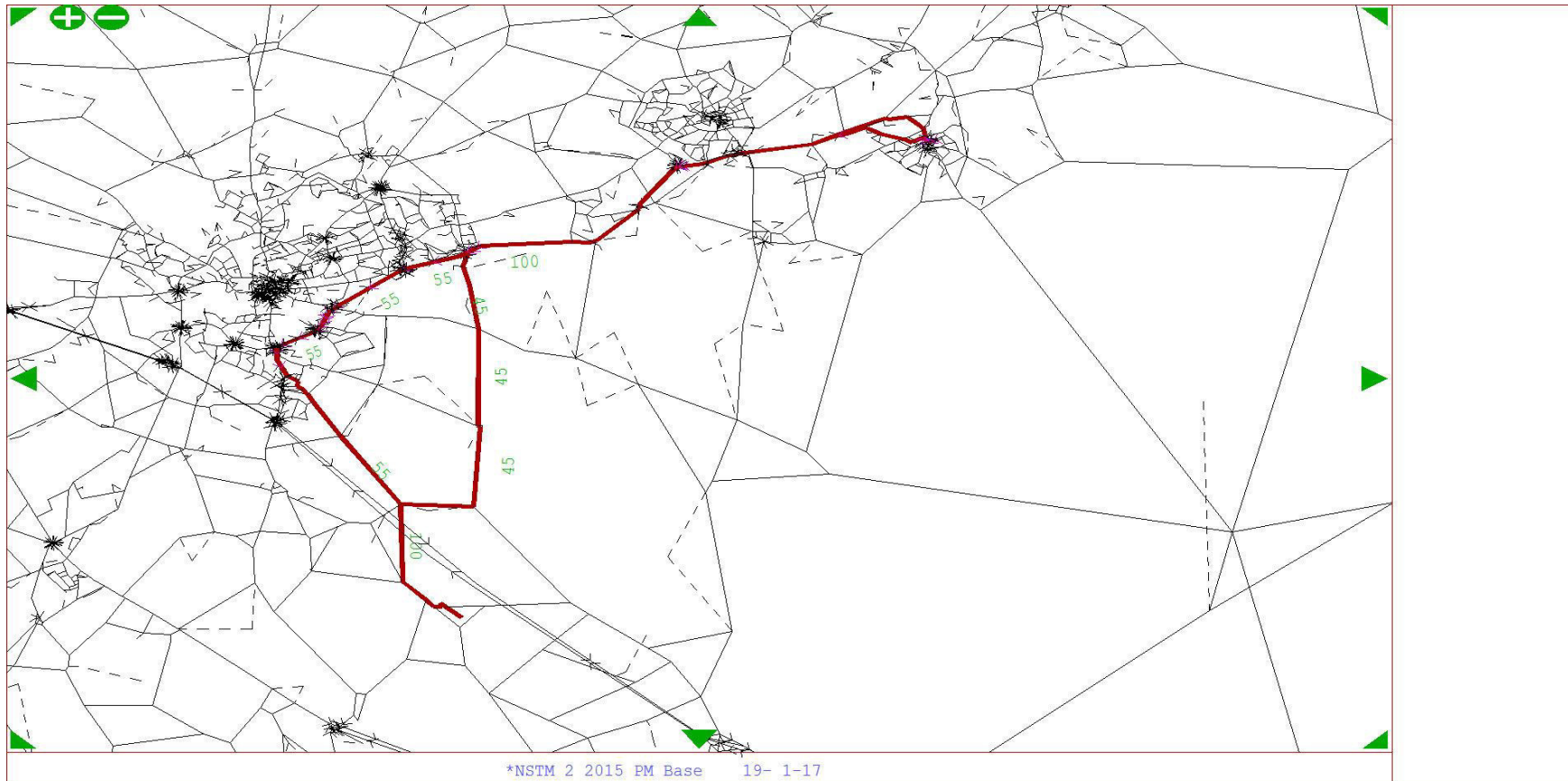
From Zone 110 To Zone 650 - User Class 3



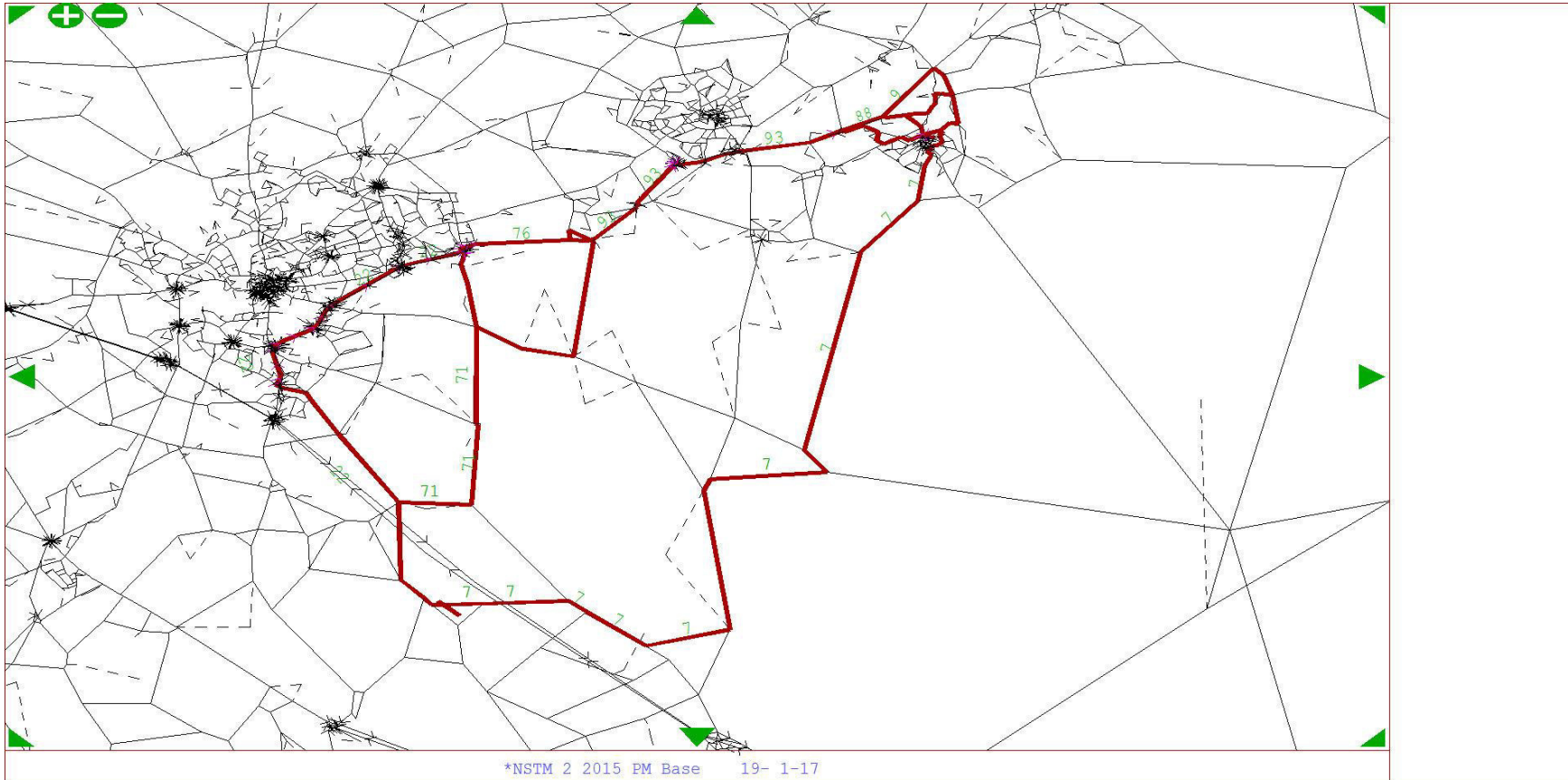
From Zone 110 To Zone 650 - User Class 4



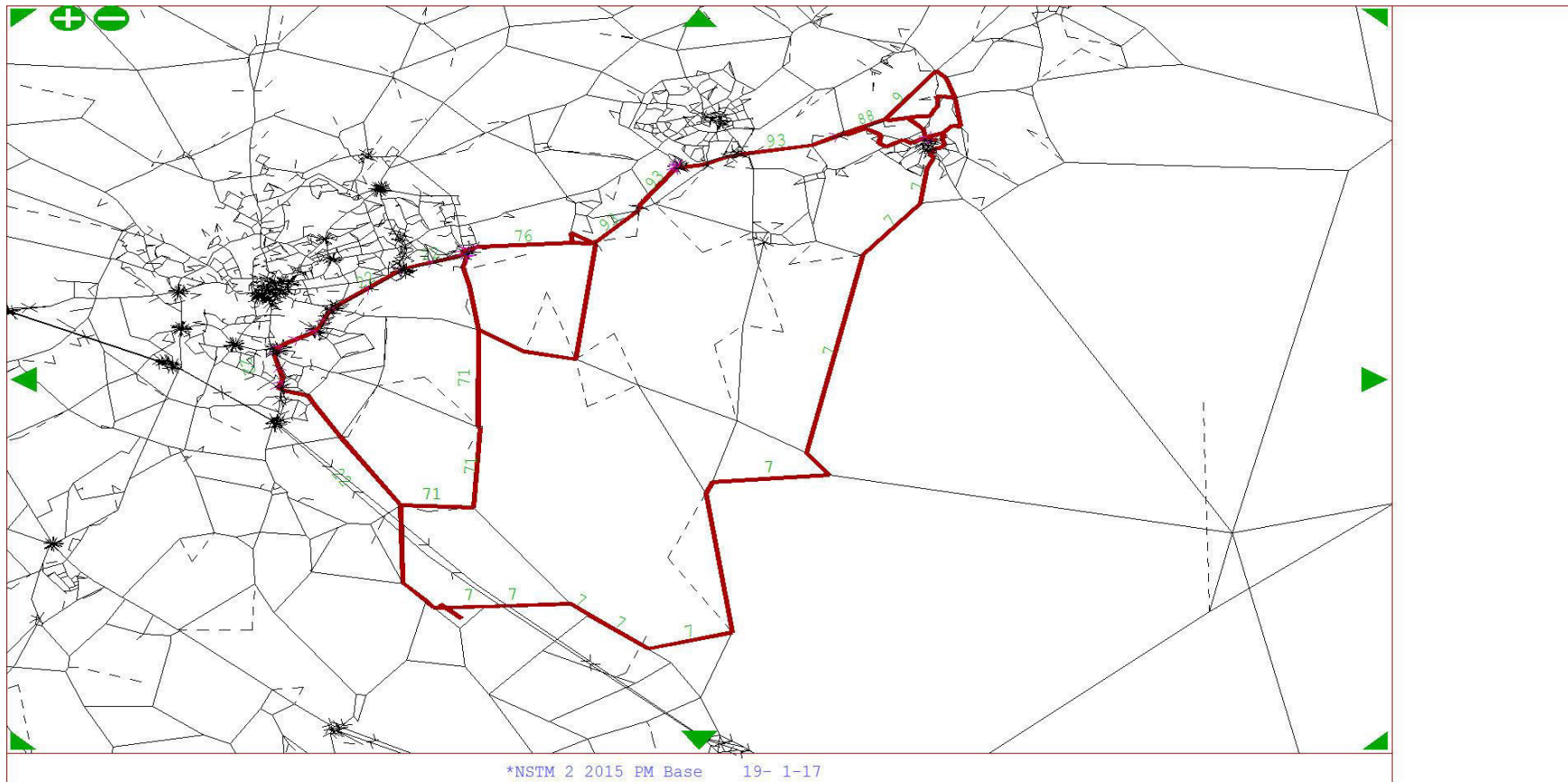
From Zone 110 To Zone 650 - User Class 5



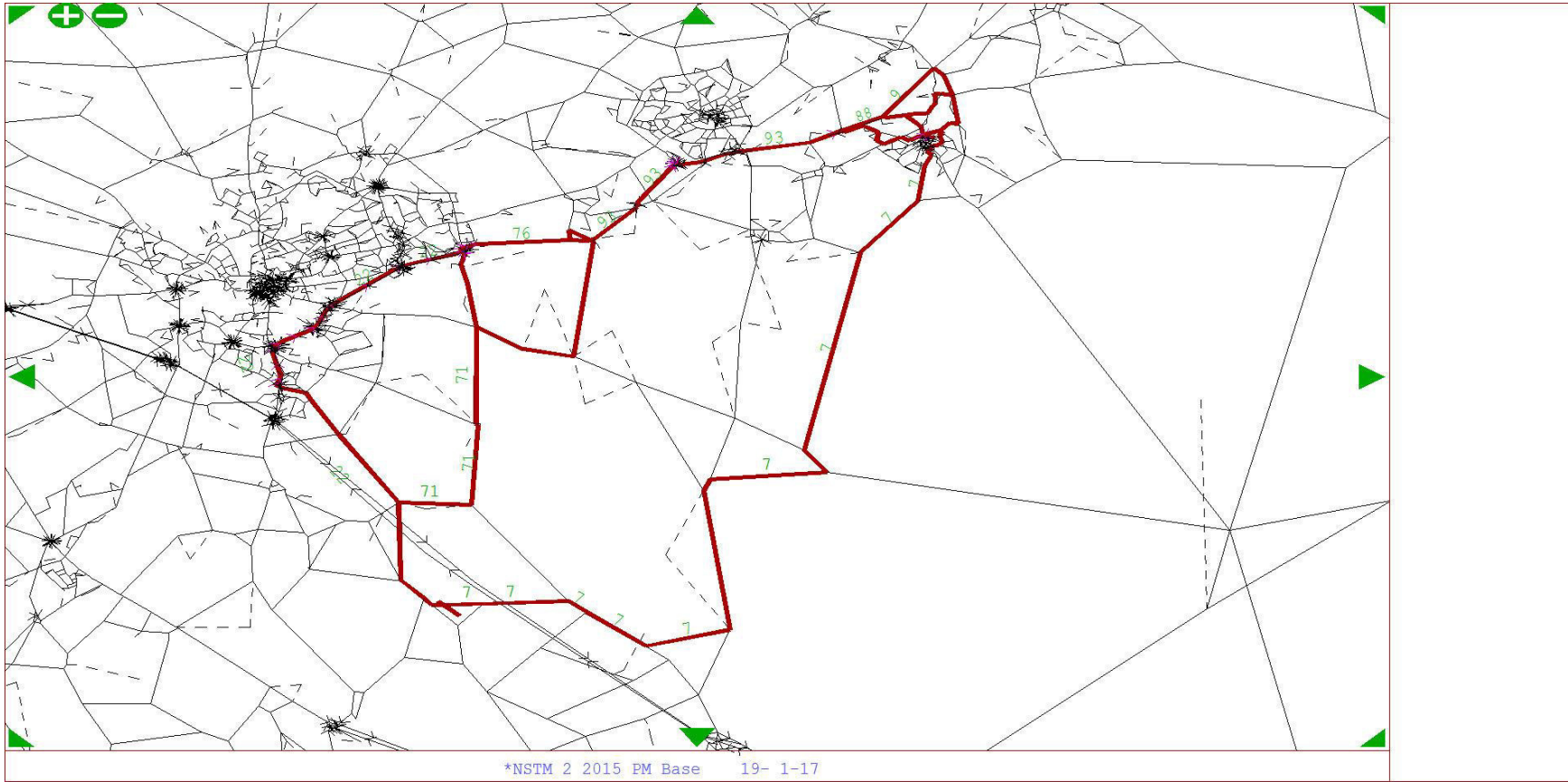
From Zone 650 To Zone 110 - User Class 1



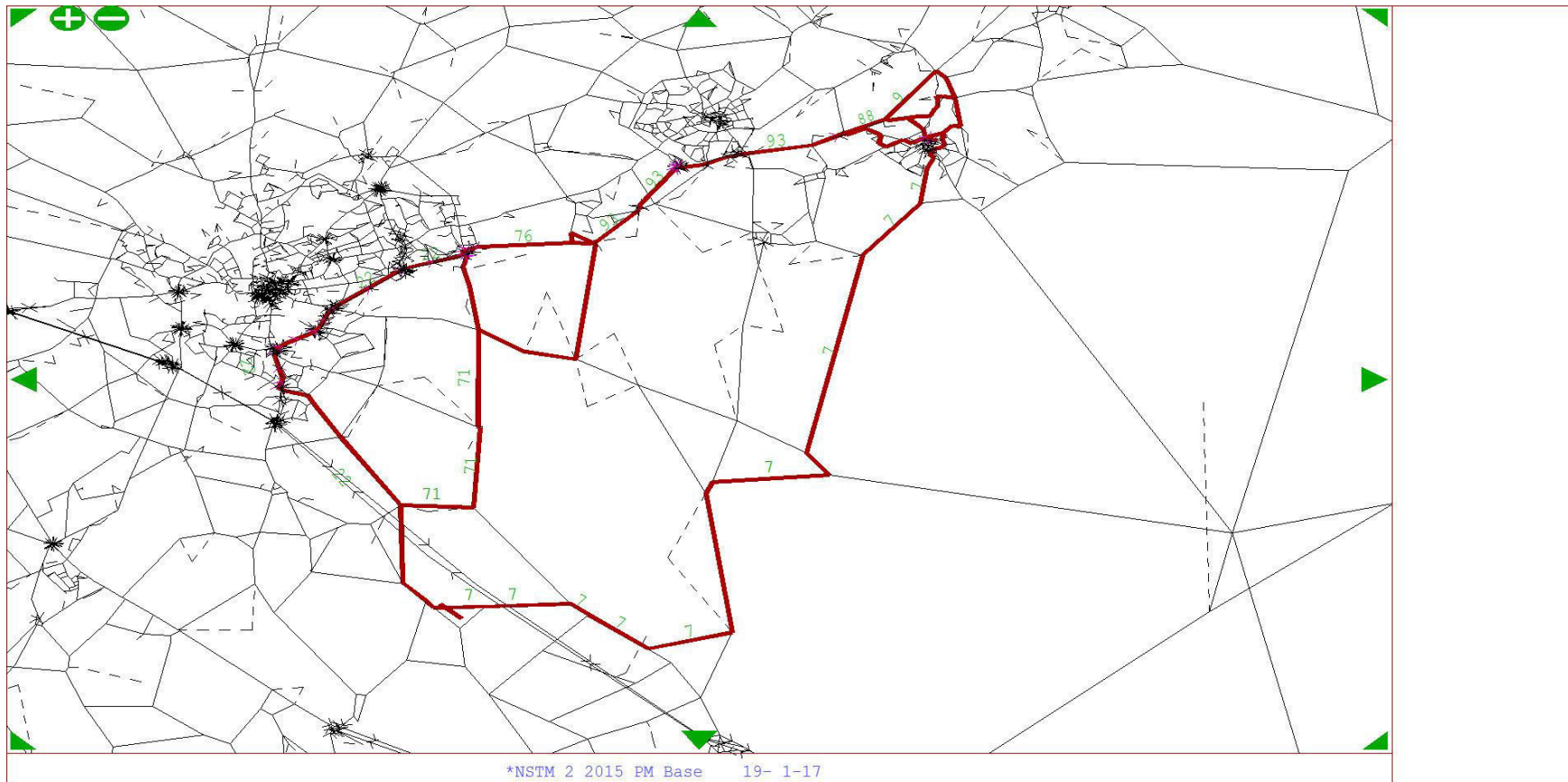
From Zone 650 To Zone 110 - User Class 2



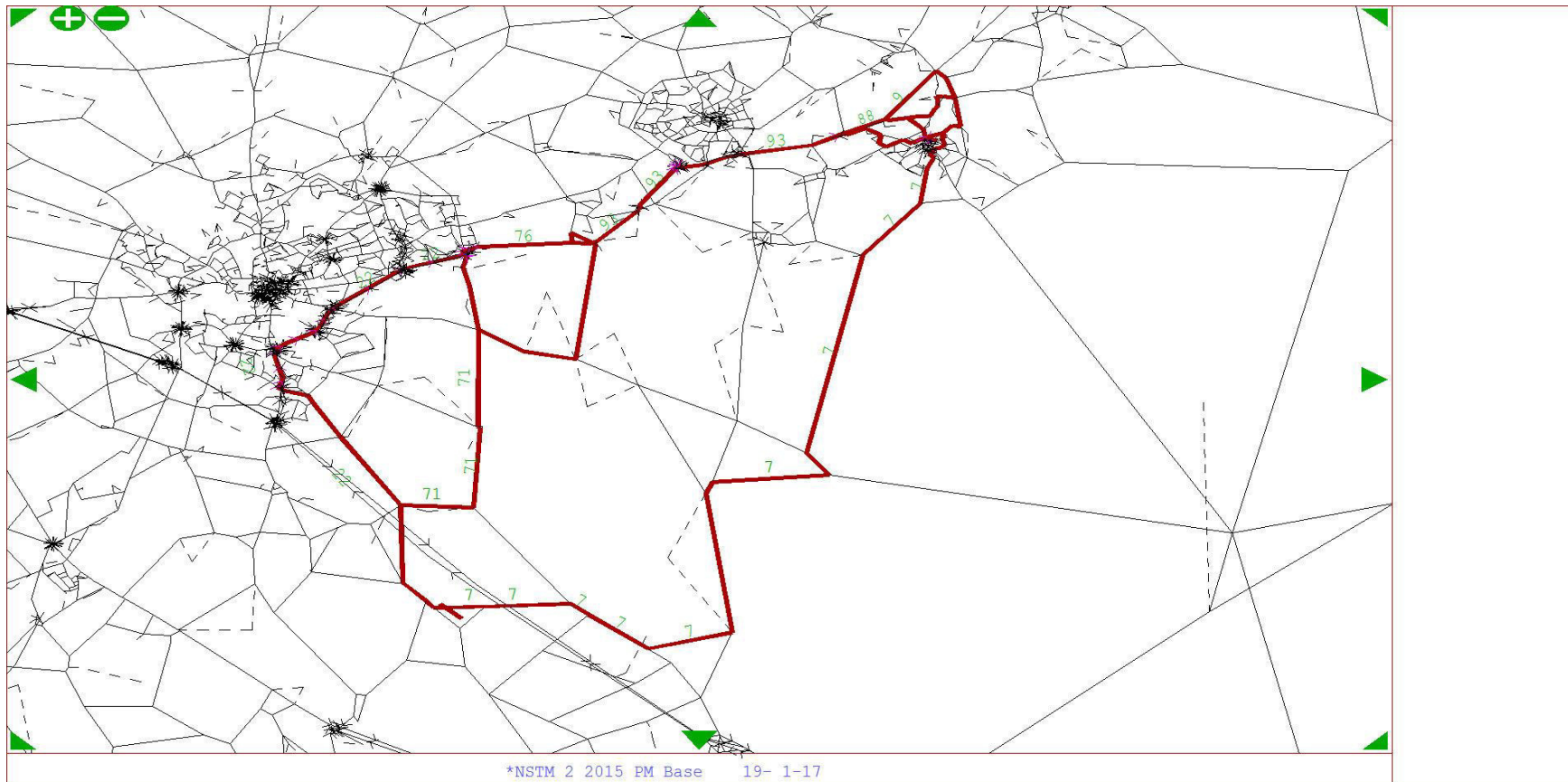
From Zone 650 To Zone 110 - User Class 3



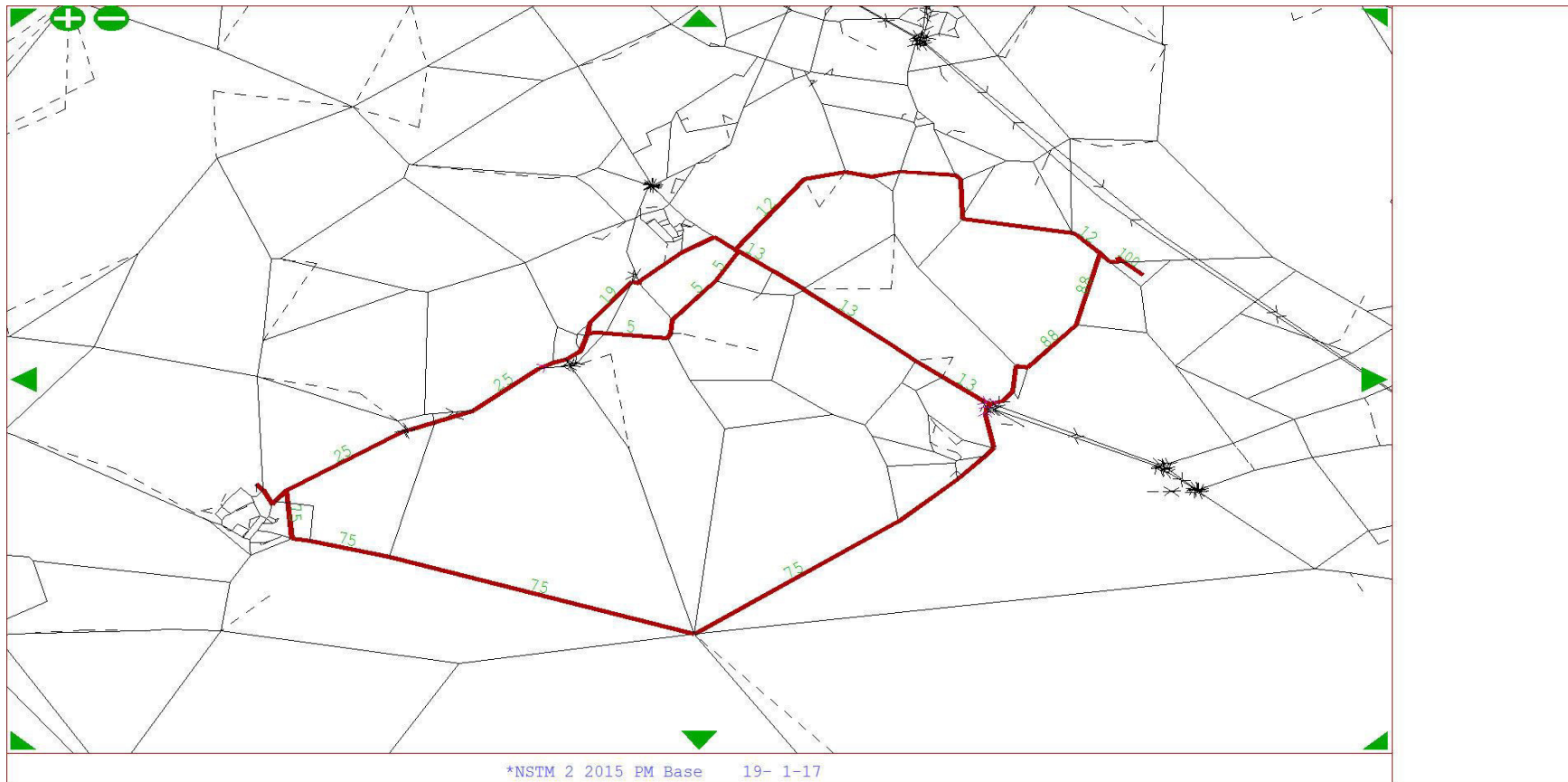
From Zone 650 To Zone 110 - User Class 4



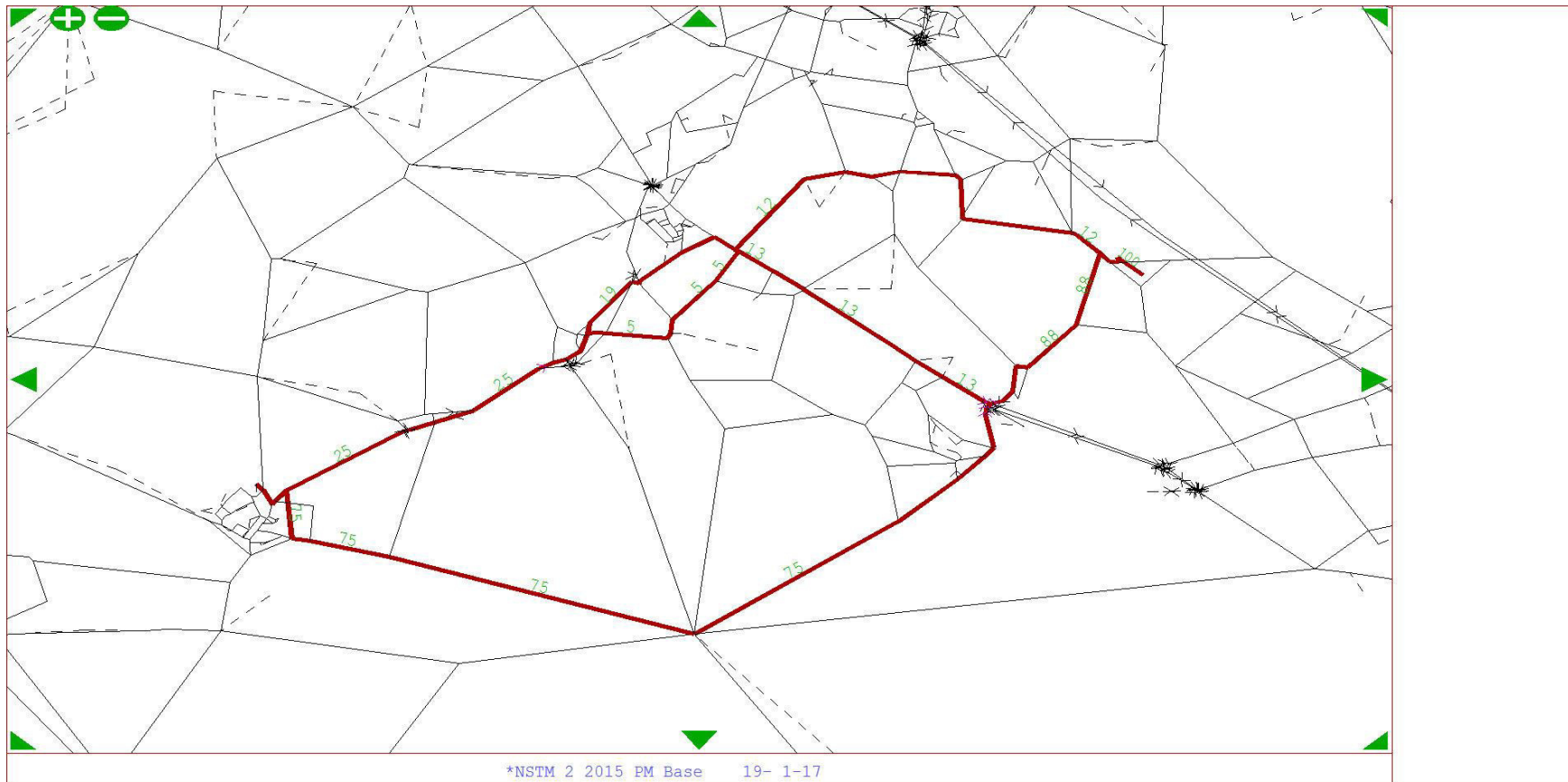
From Zone 650 To Zone 110 - User Class 5



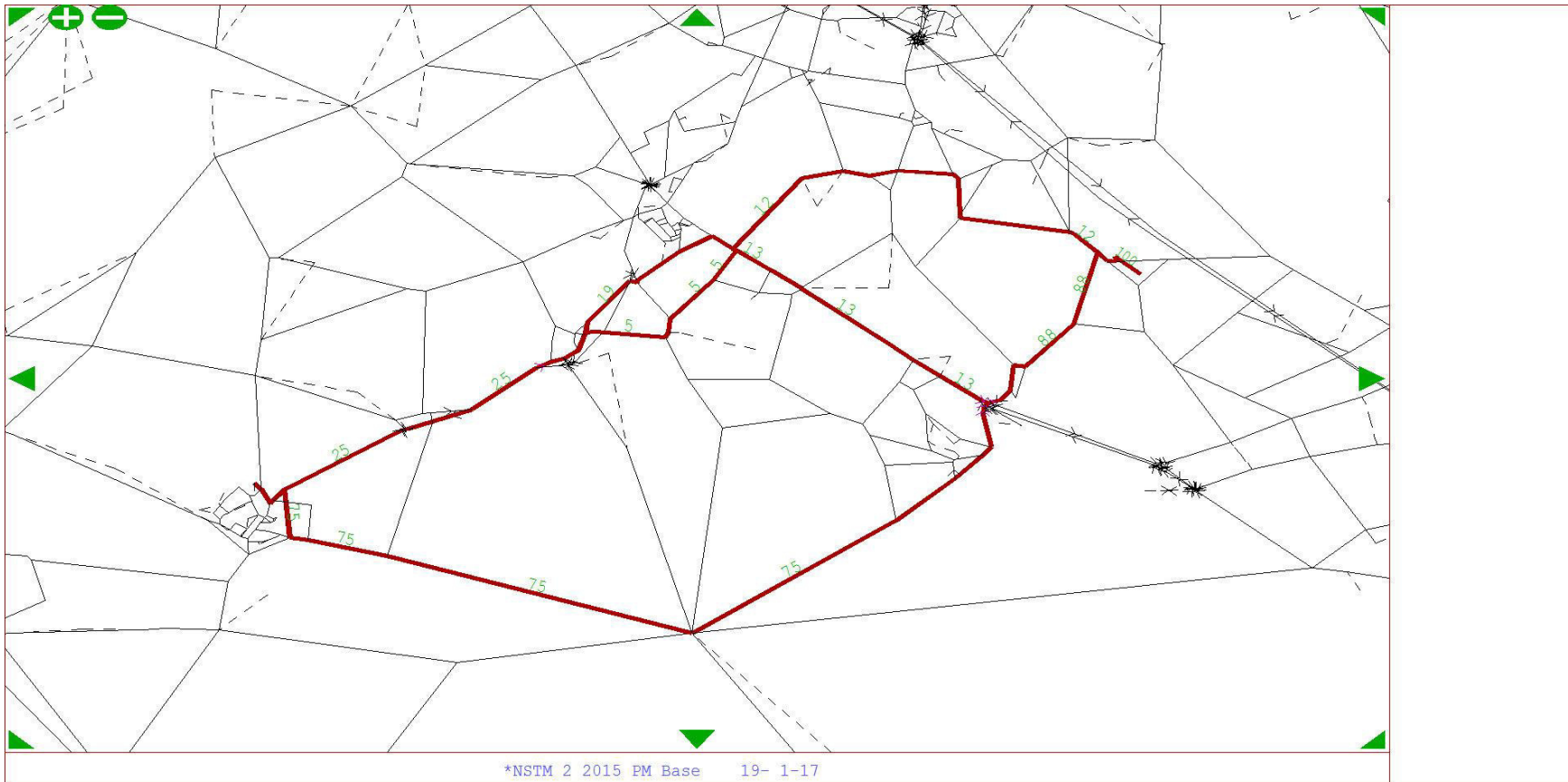
From Zone 11 To Zone 650 - User Class 1



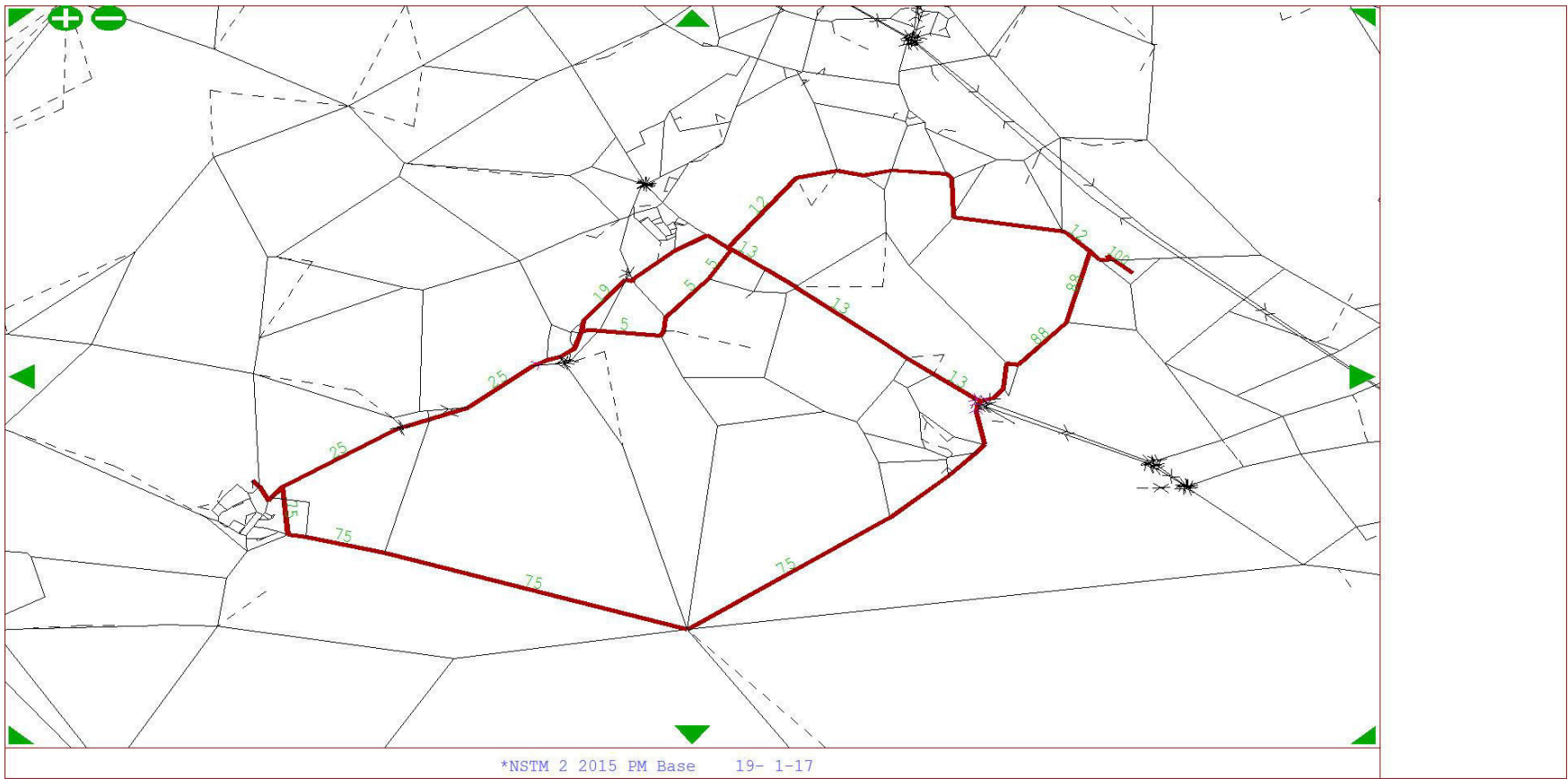
From Zone 11 To Zone 650 - User Class 2



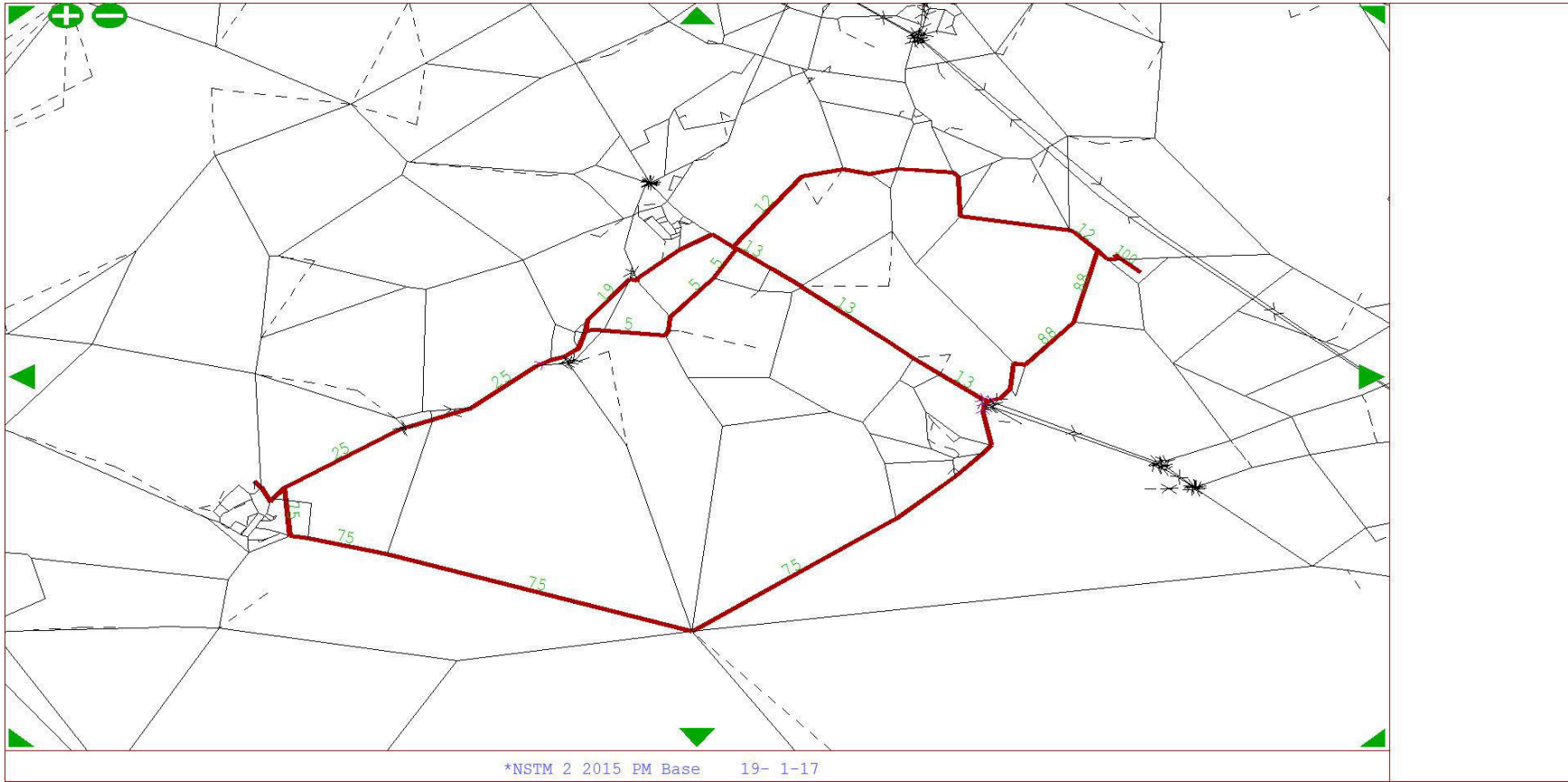
From Zone 11 To Zone 650 - User Class 3



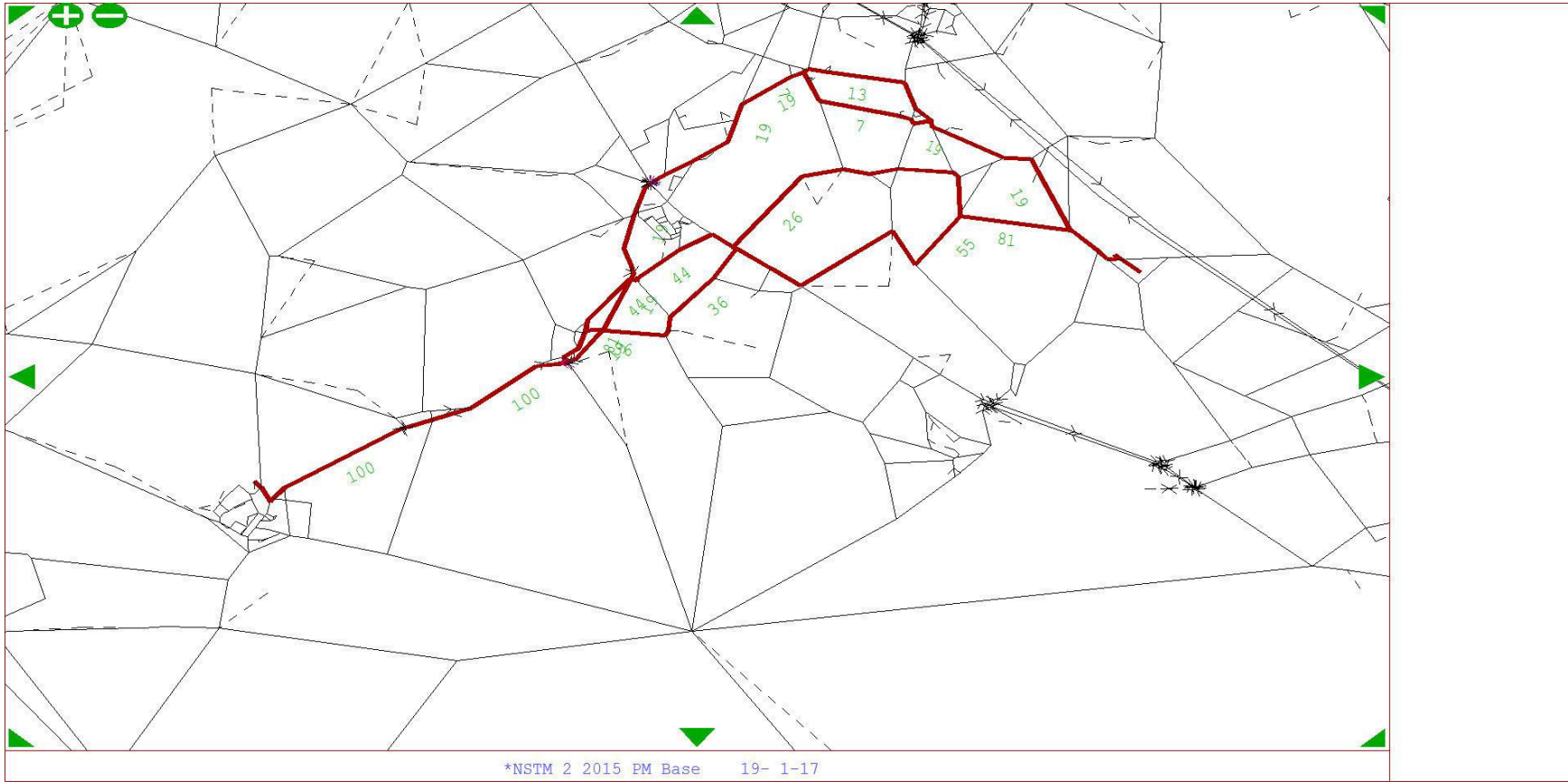
From Zone 11 To Zone 650 - User Class 4



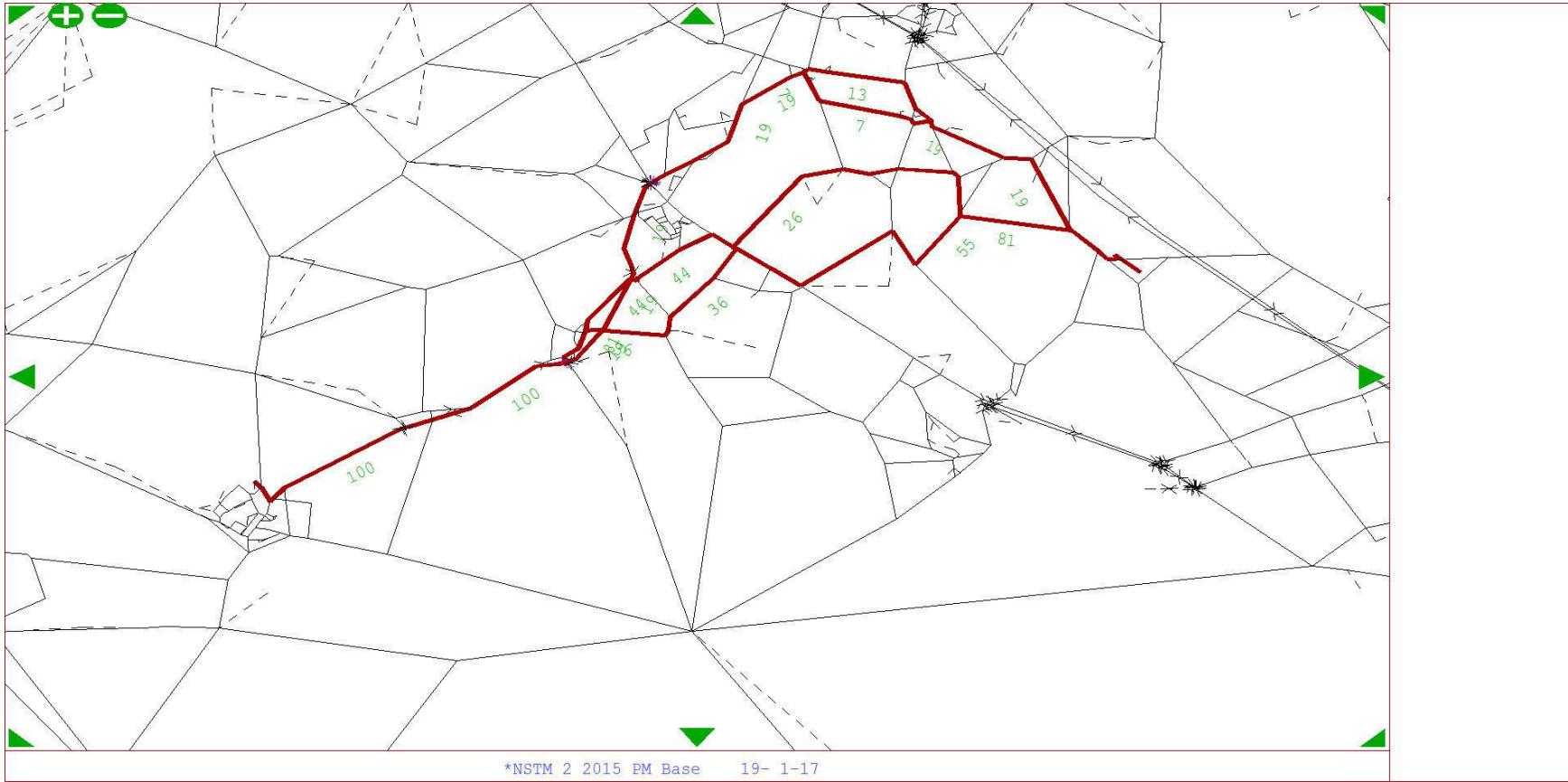
From Zone 11 To Zone 650 - User Class 5



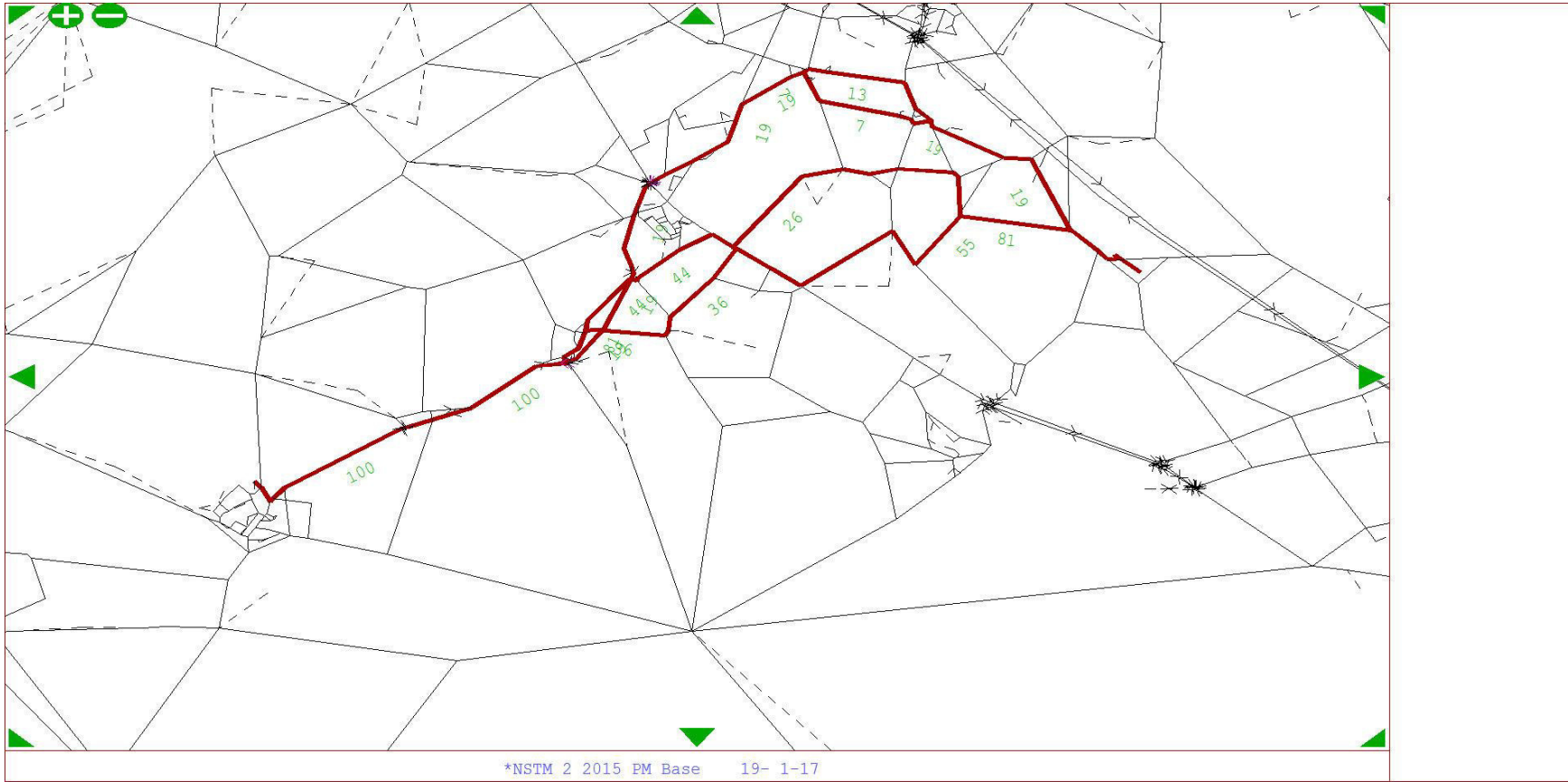
From Zone 650 To Zone 11 - User Class 1



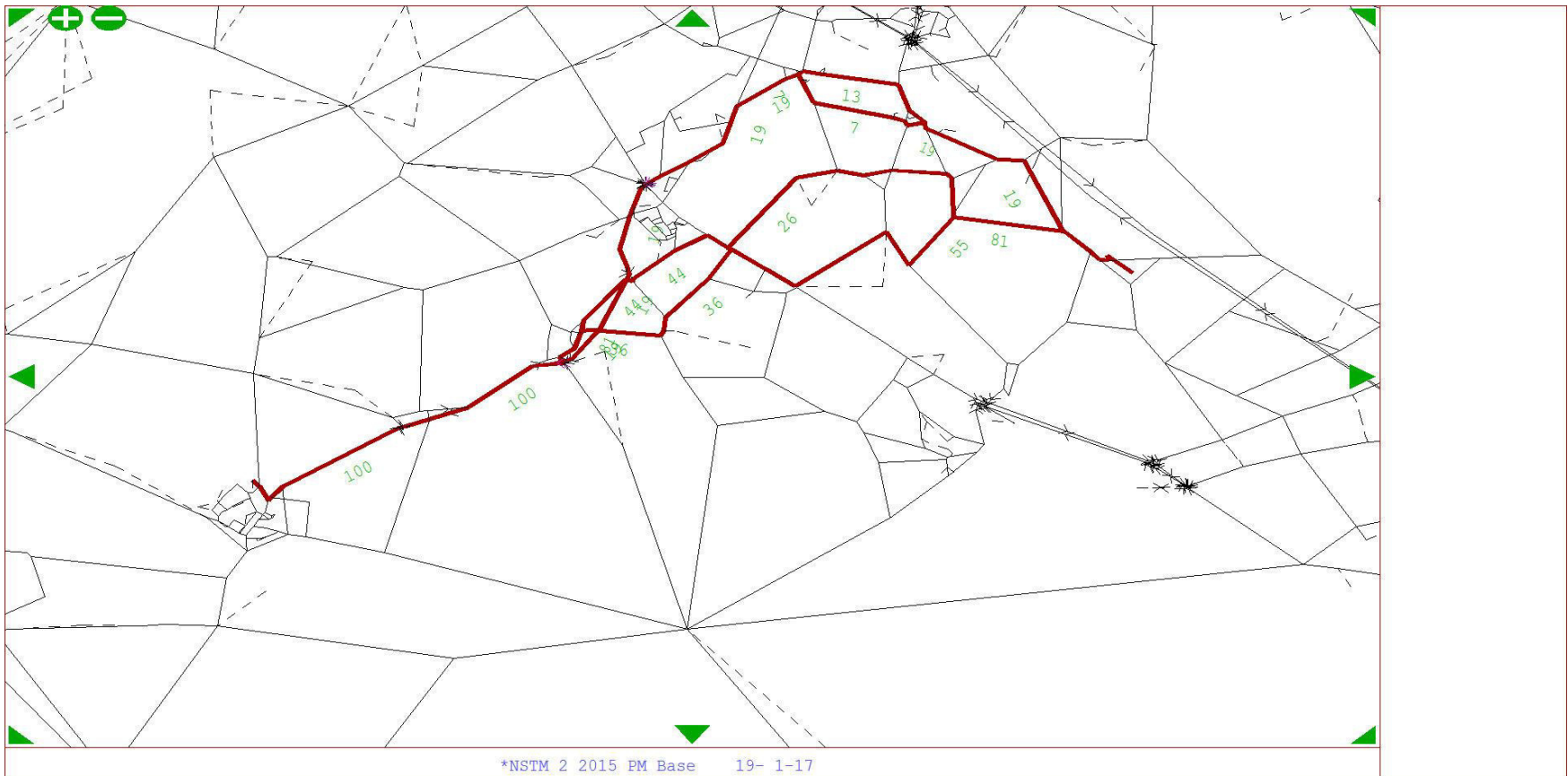
From Zone 650 To Zone 11 - User Class 2



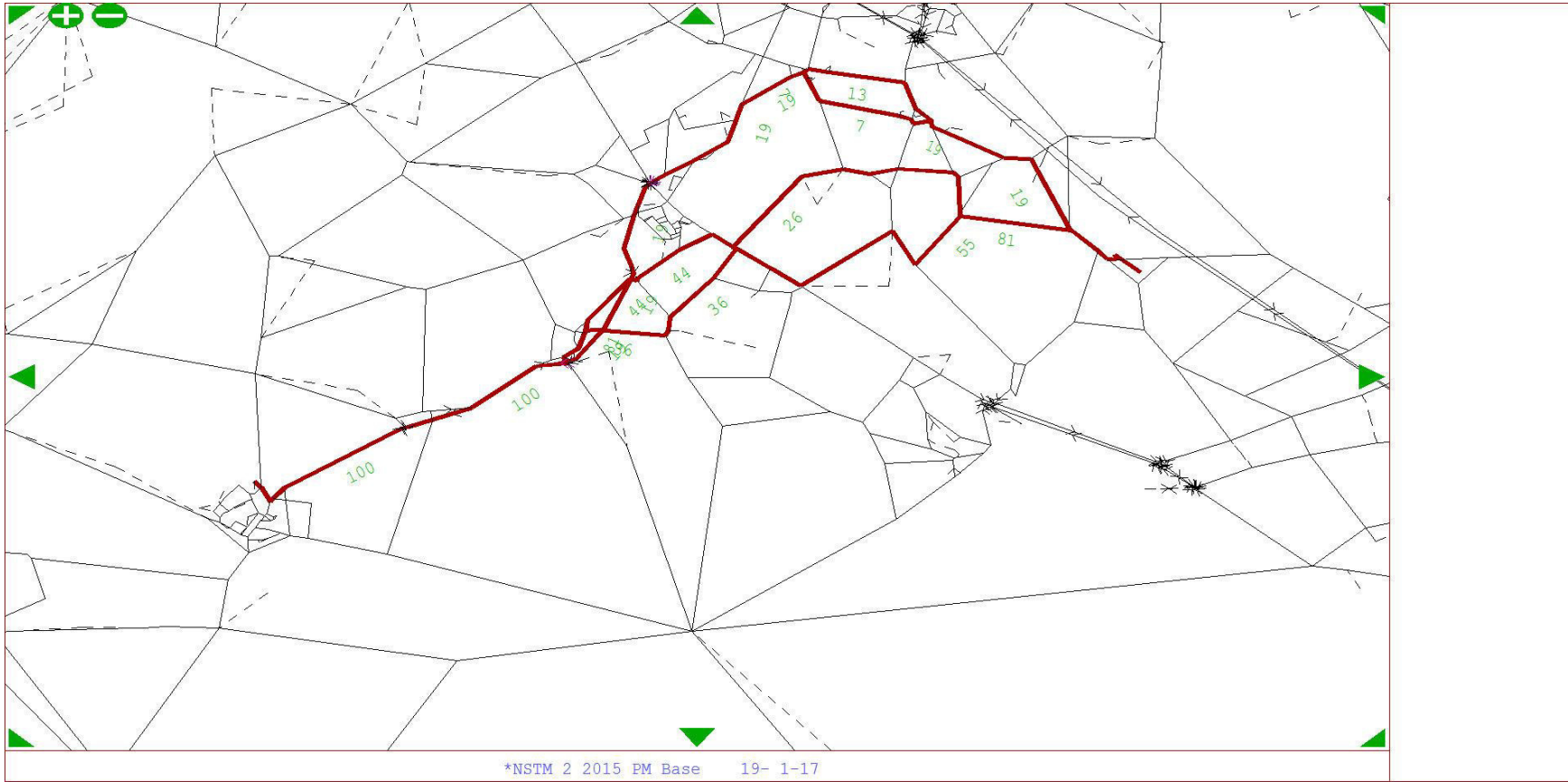
From Zone 650 To Zone 11 - User Class 3



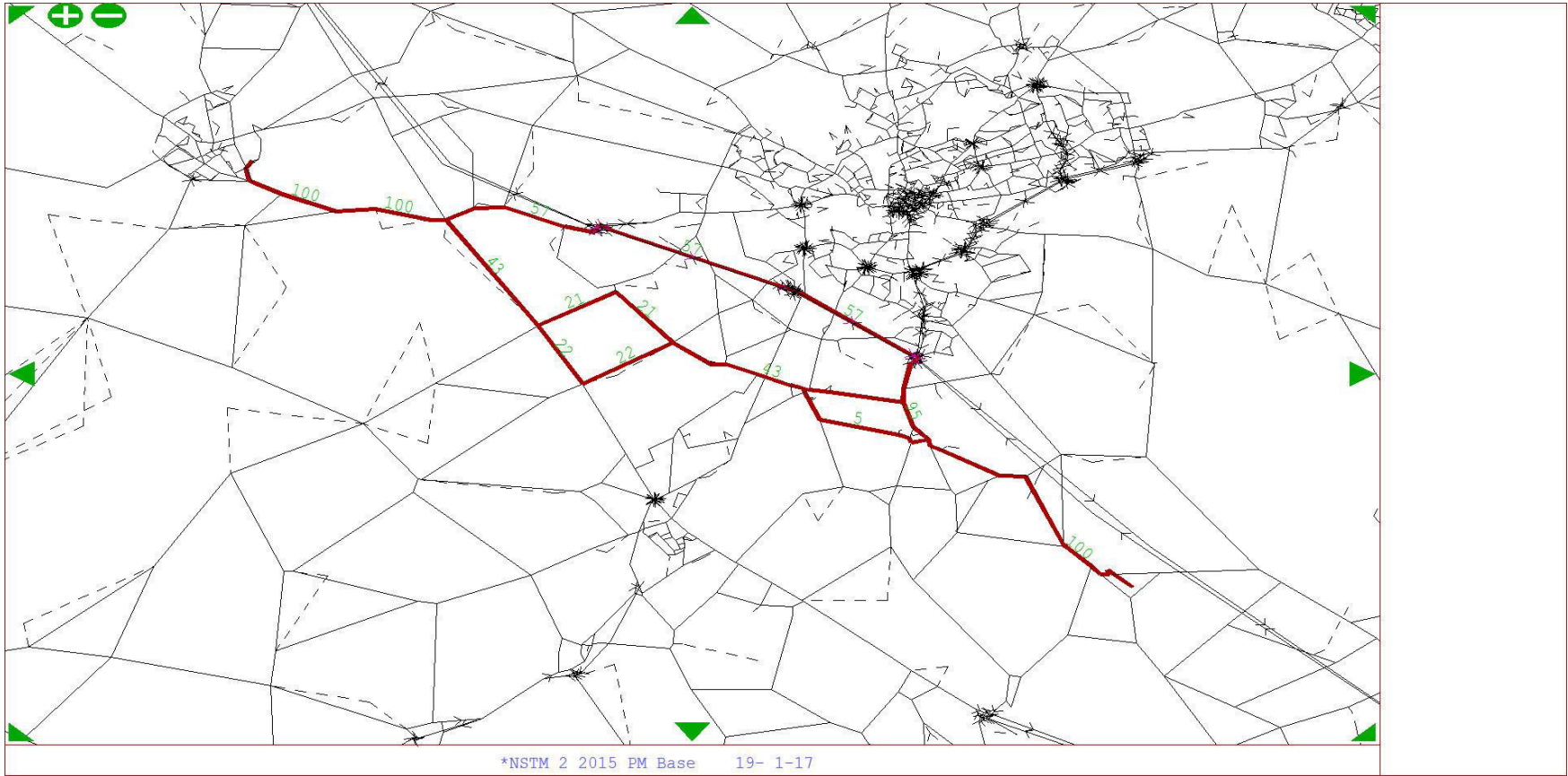
From Zone 650 To Zone 11 - User Class 4



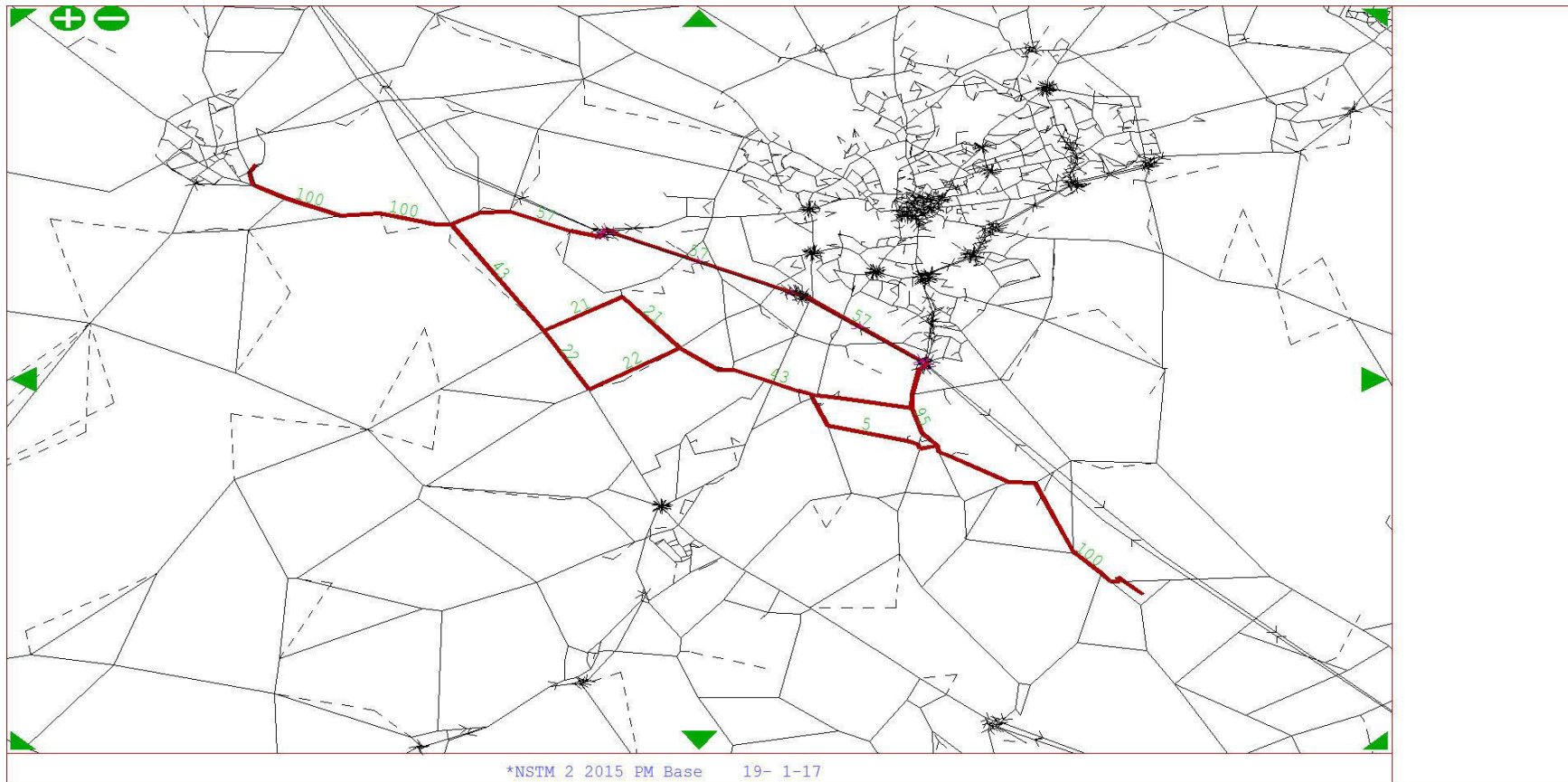
From Zone 650 To Zone 11 - User Class 5



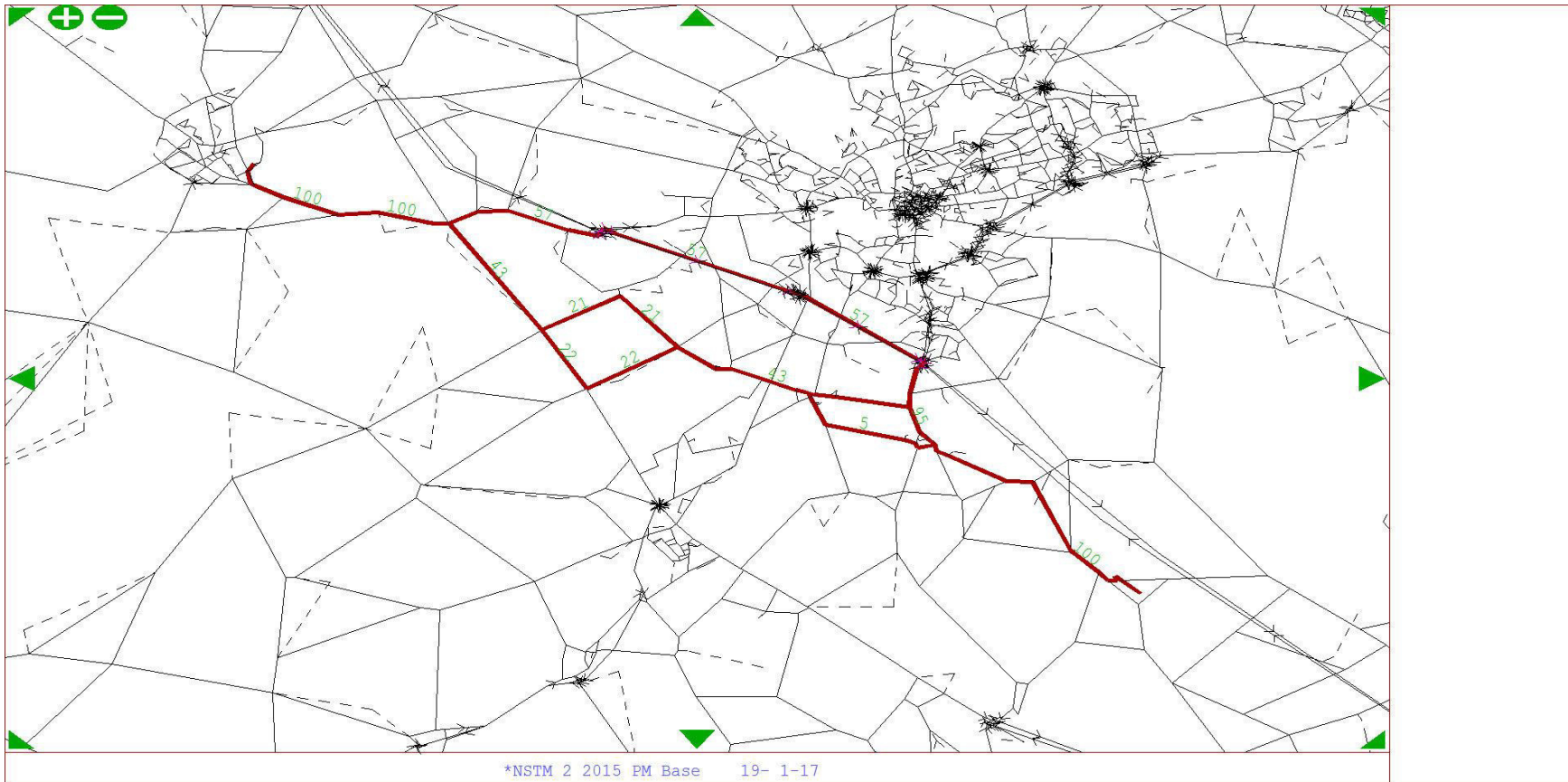
From Zone 35 To Zone 650 - User Class 1



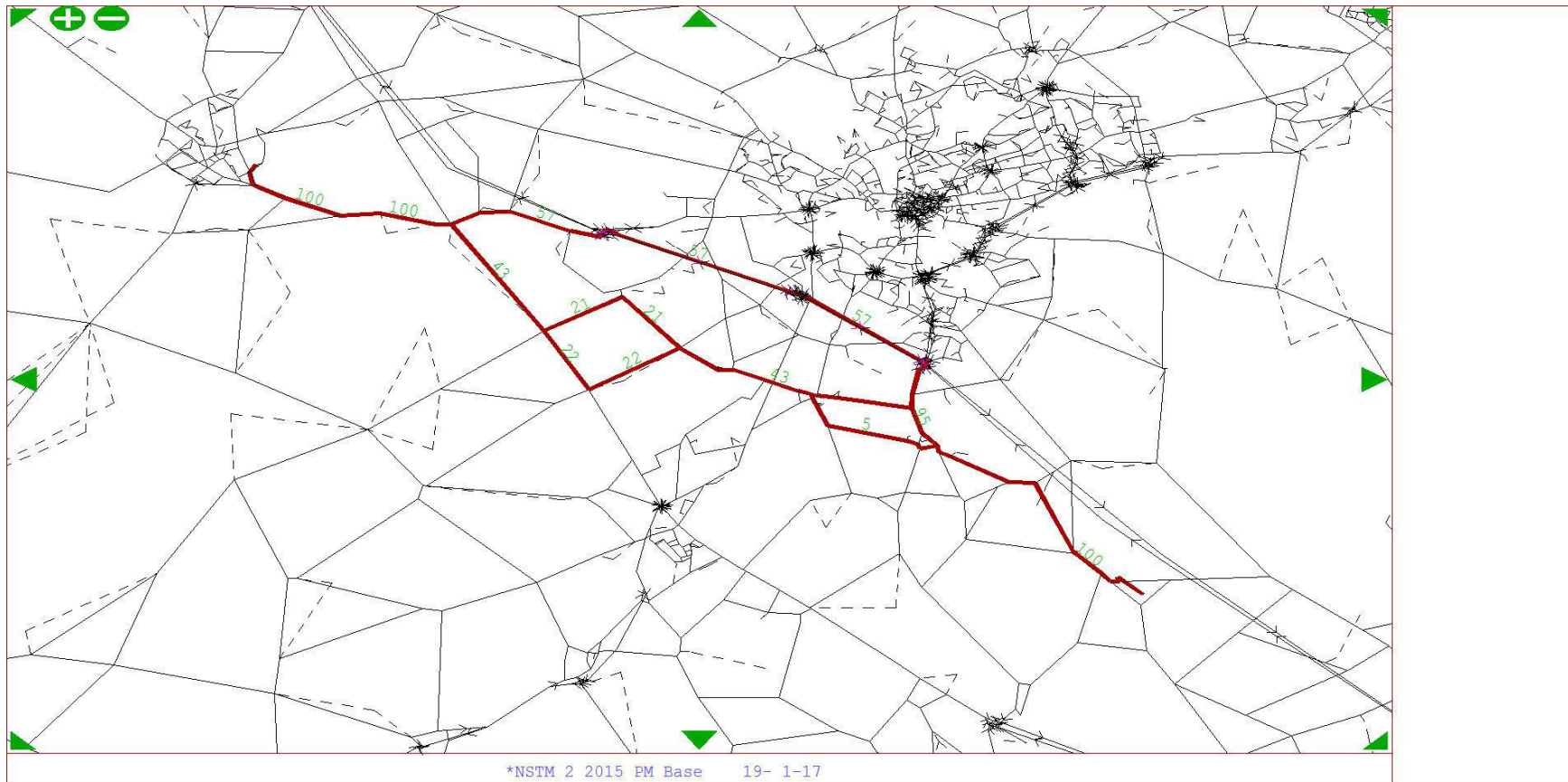
From Zone 35 To Zone 650 - User Class 2



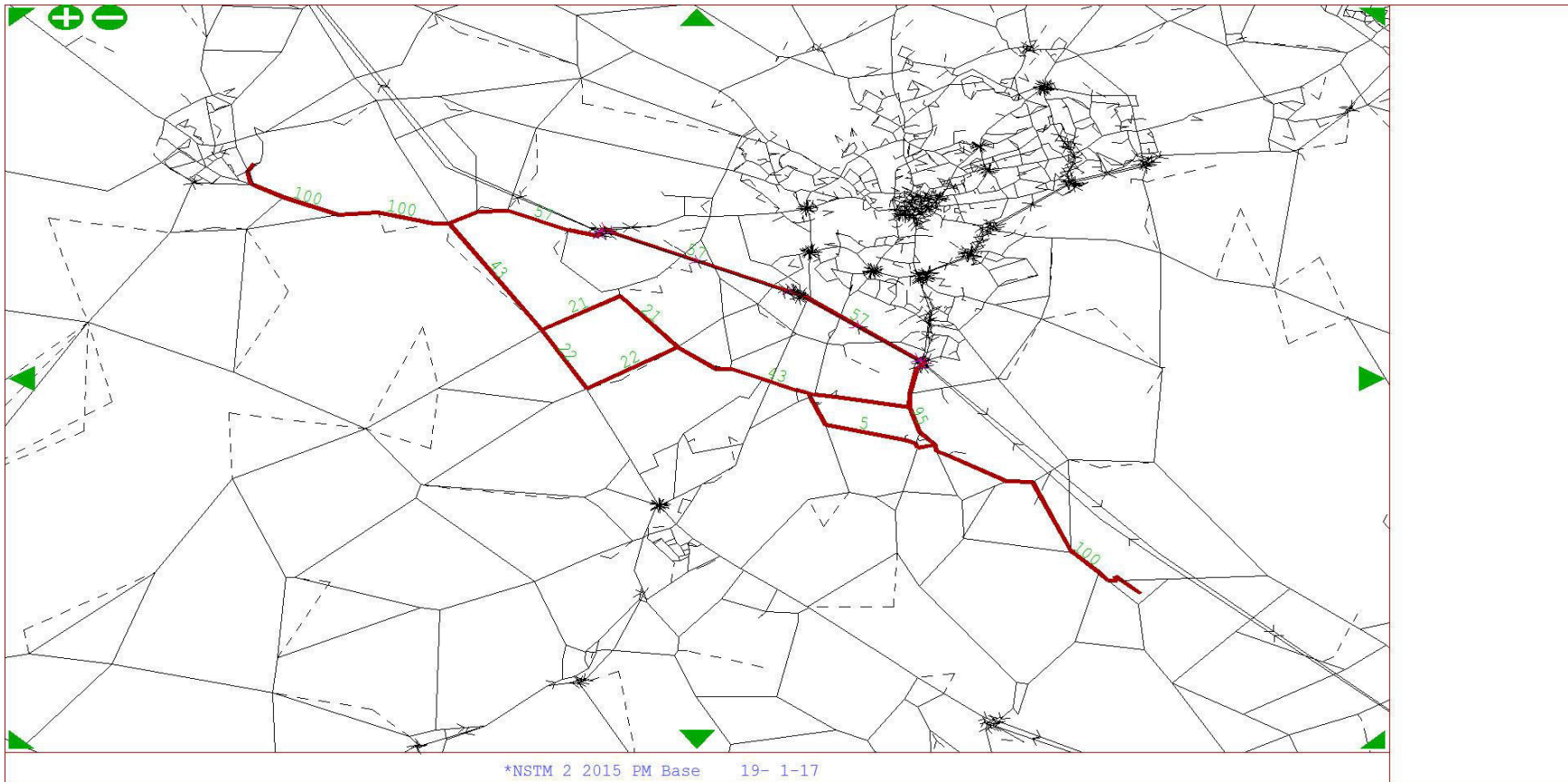
From Zone 35 To Zone 650 - User Class 3



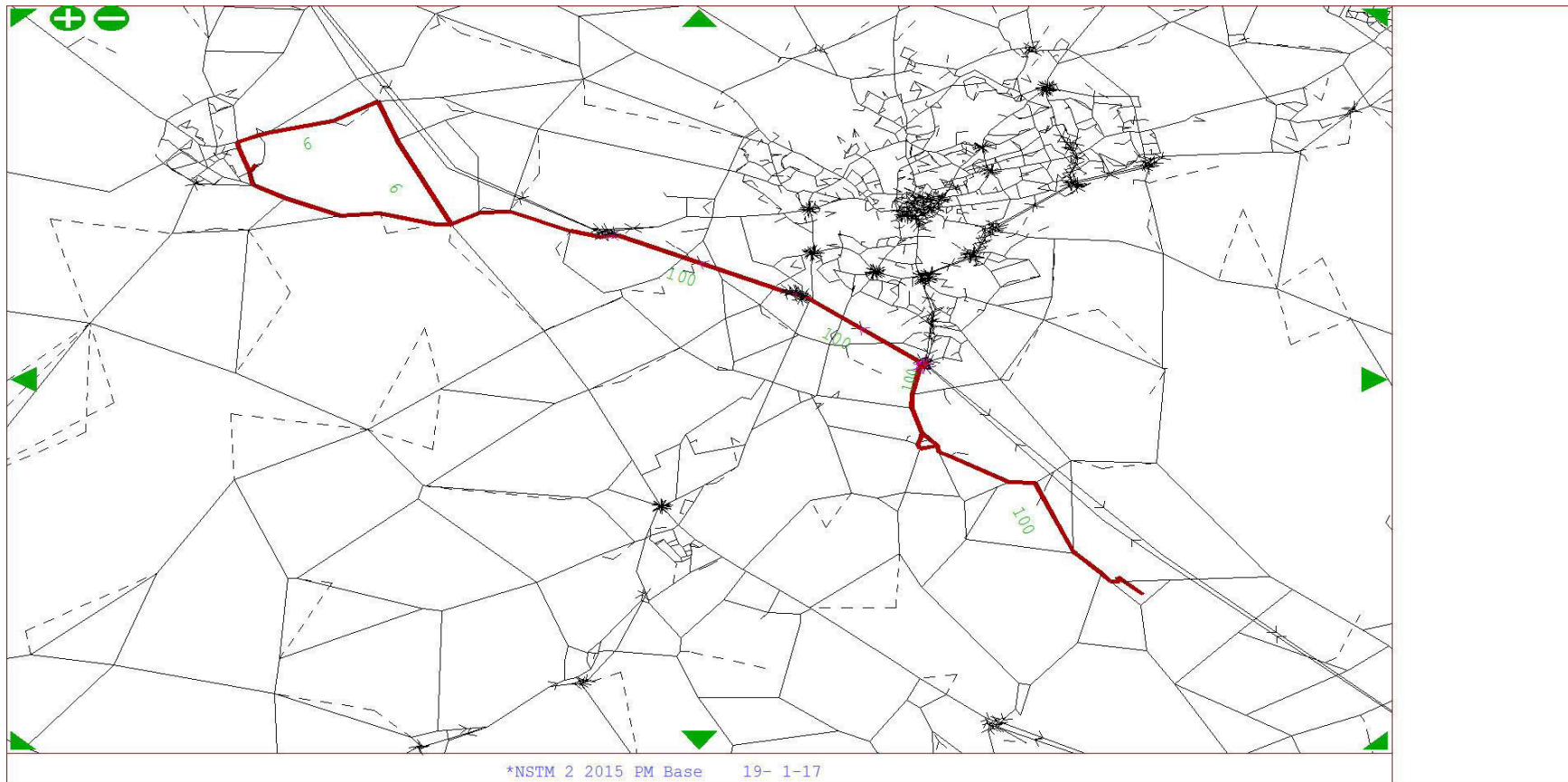
From Zone 35 To Zone 650 - User Class 4



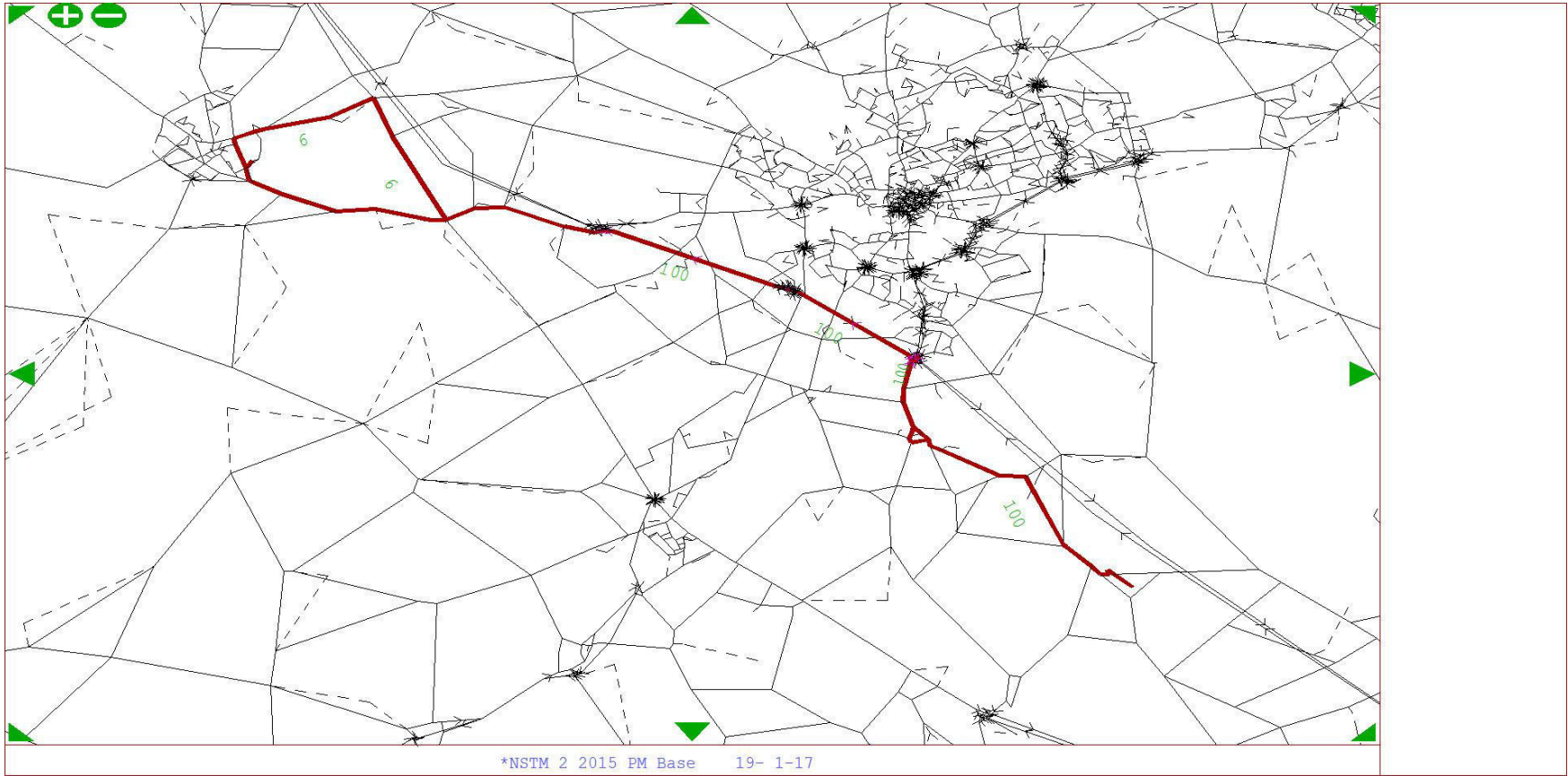
From Zone 35 To Zone 650 - User Class 5



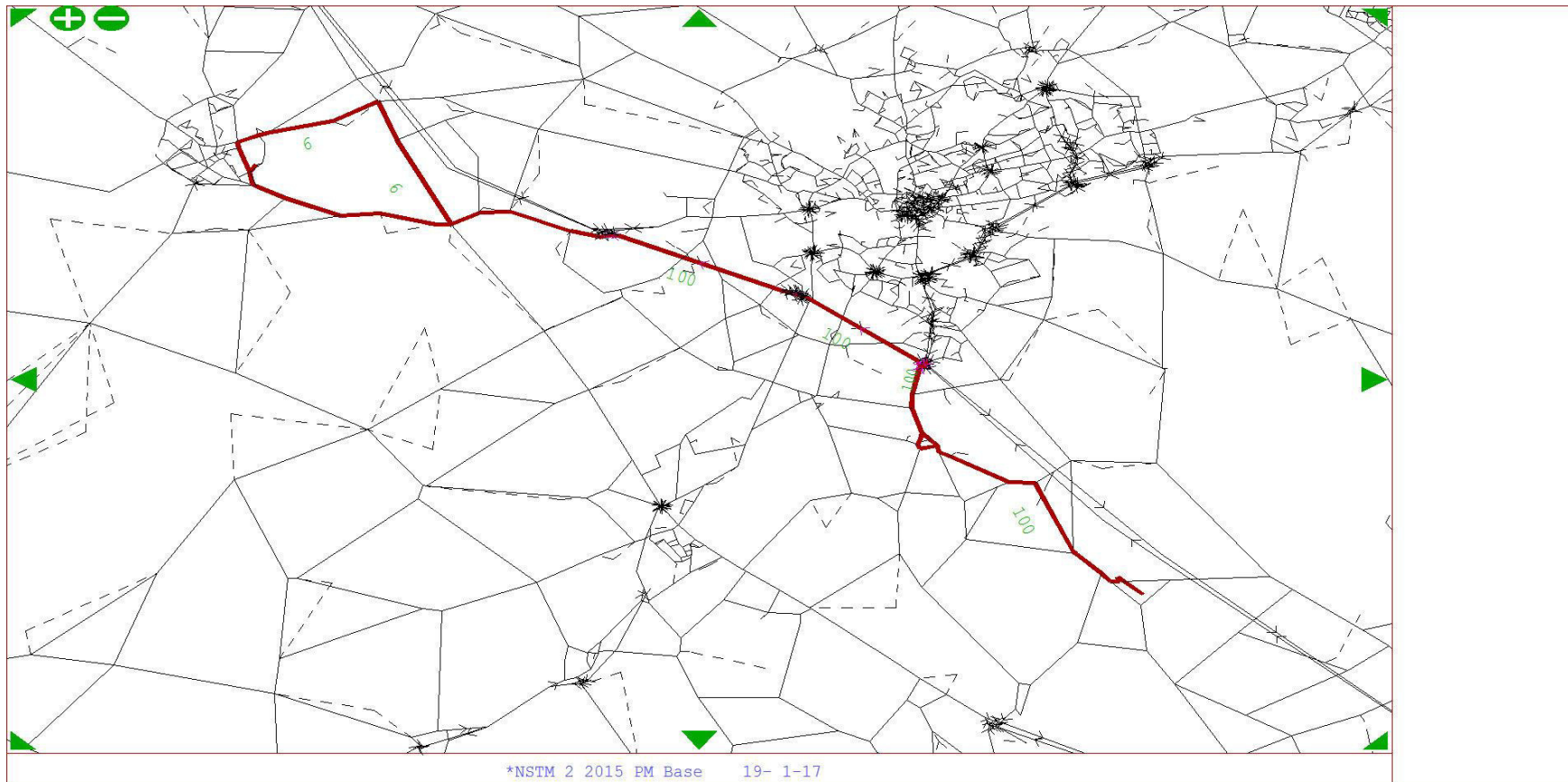
From Zone 650 To Zone 35 - User Class 1



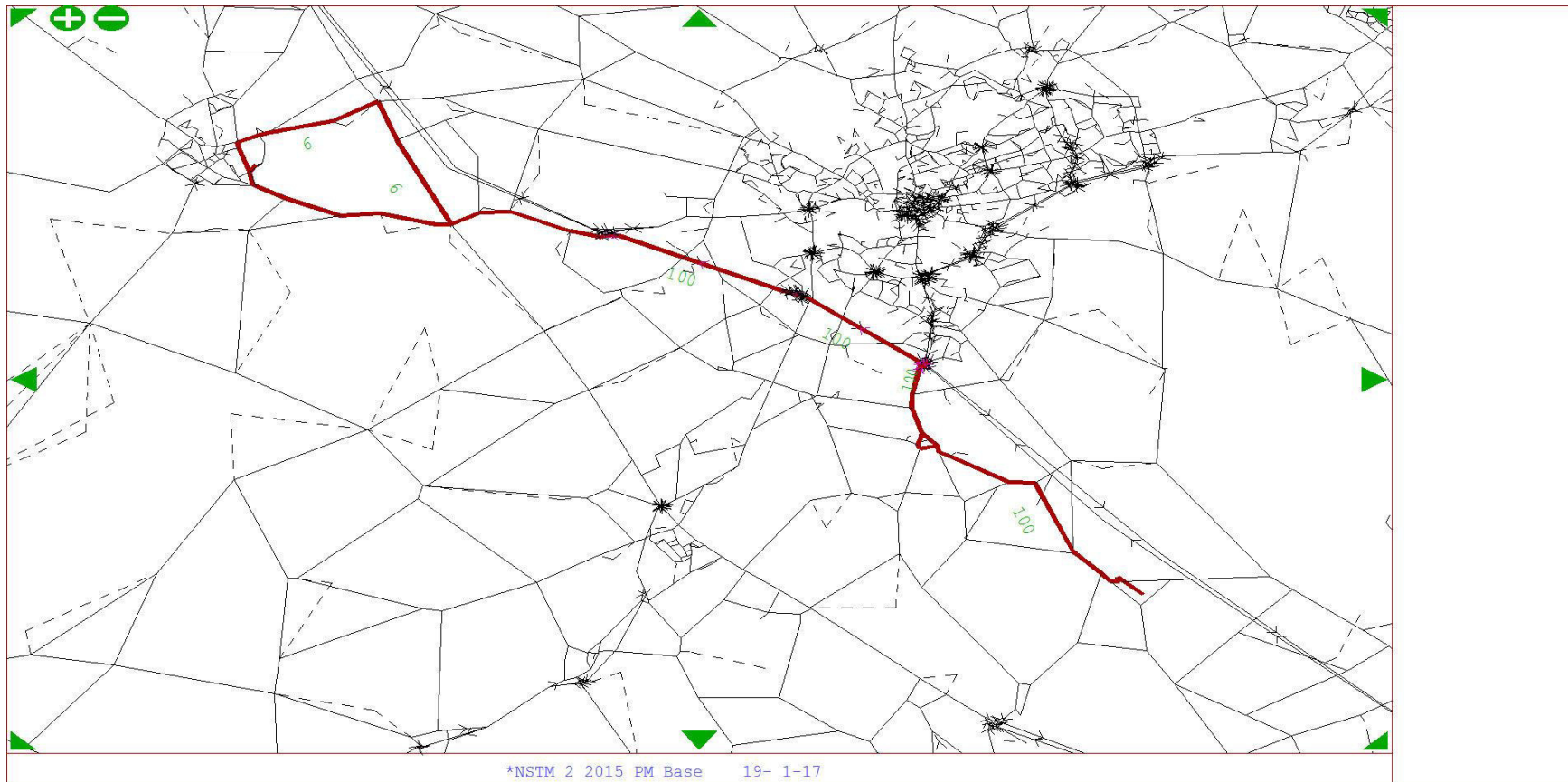
From Zone 650 To Zone 35 - User Class 2



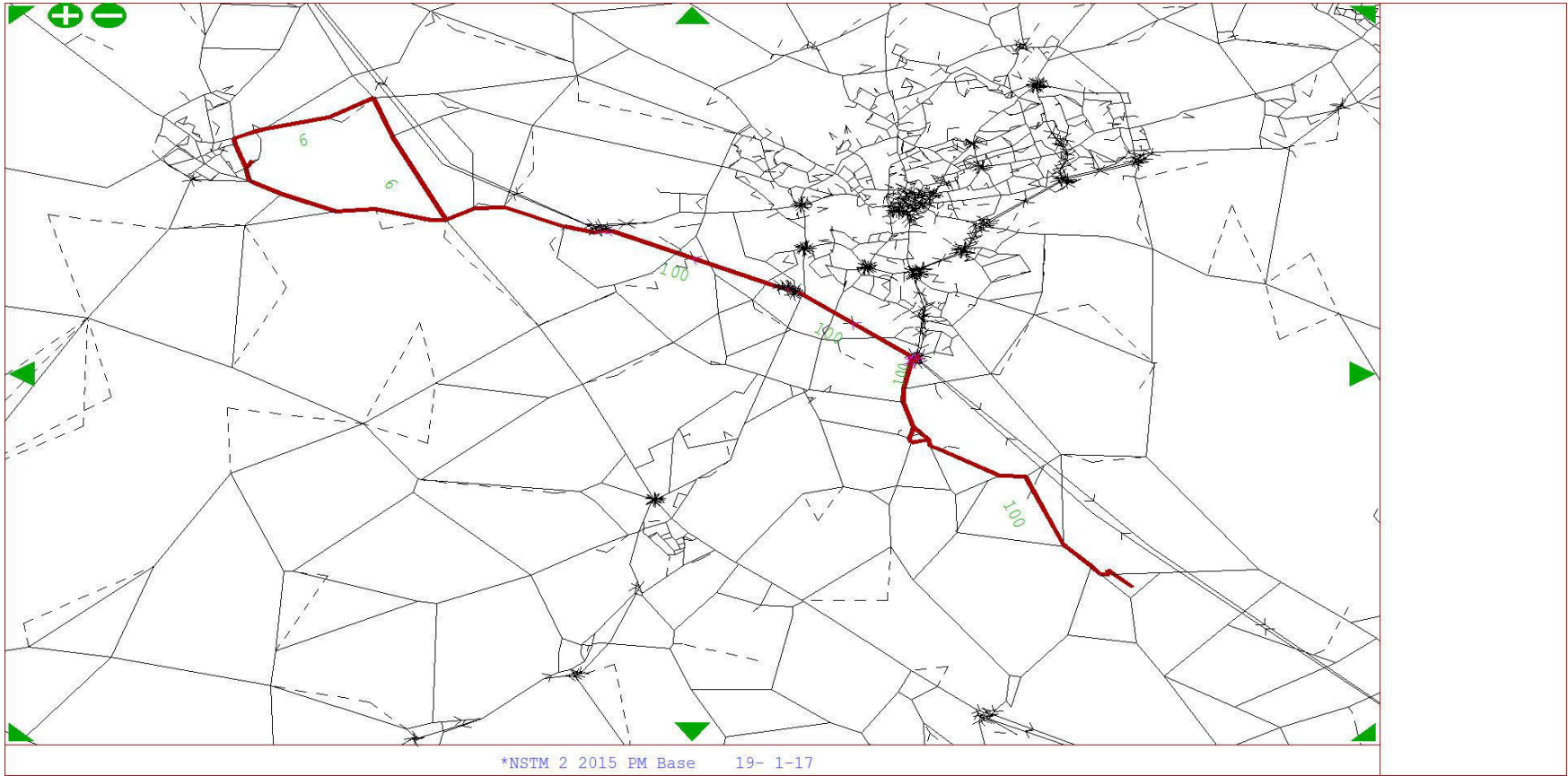
From Zone 650 To Zone 35 - User Class 3



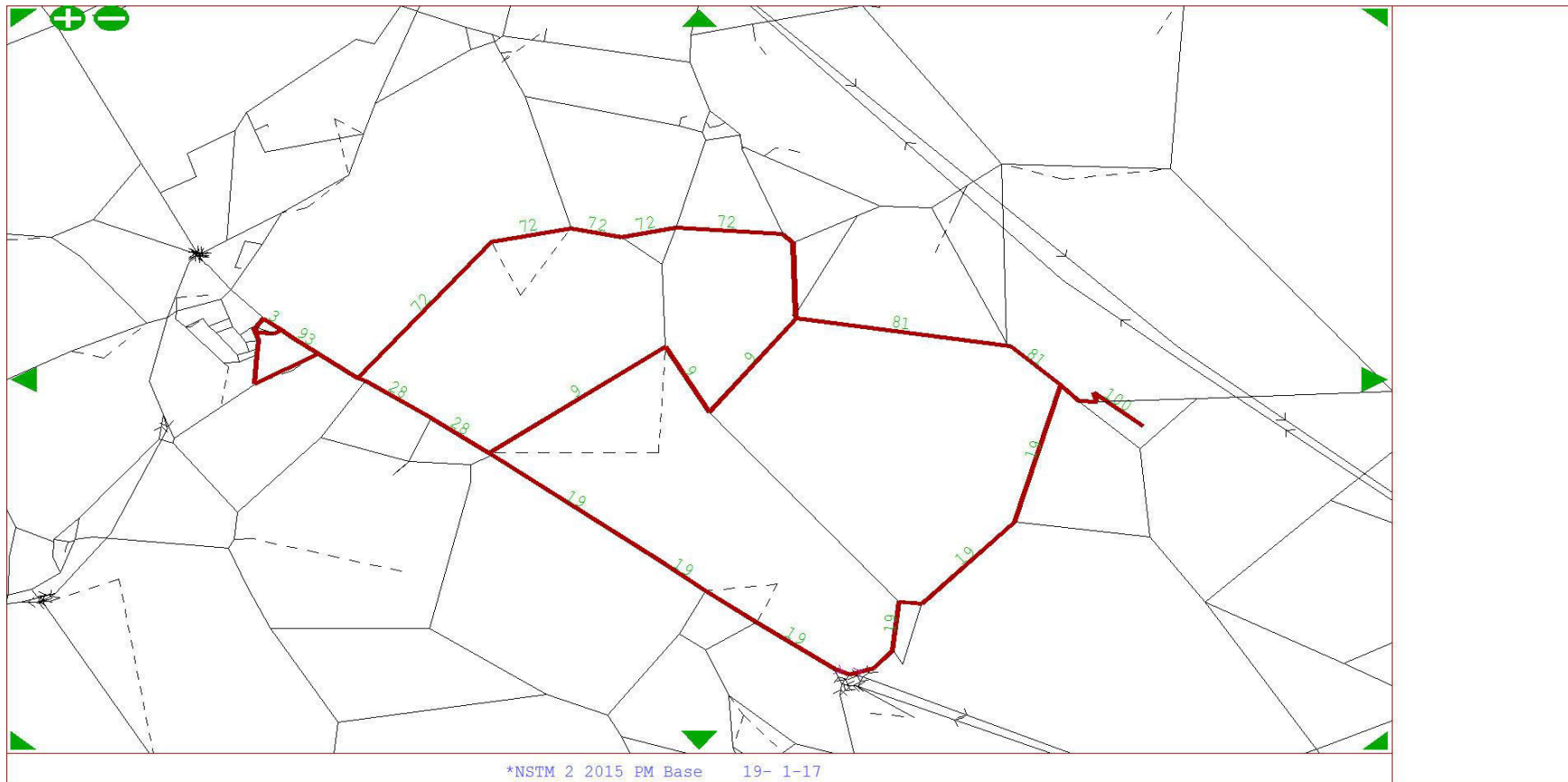
From Zone 650 To Zone 35 - User Class 4



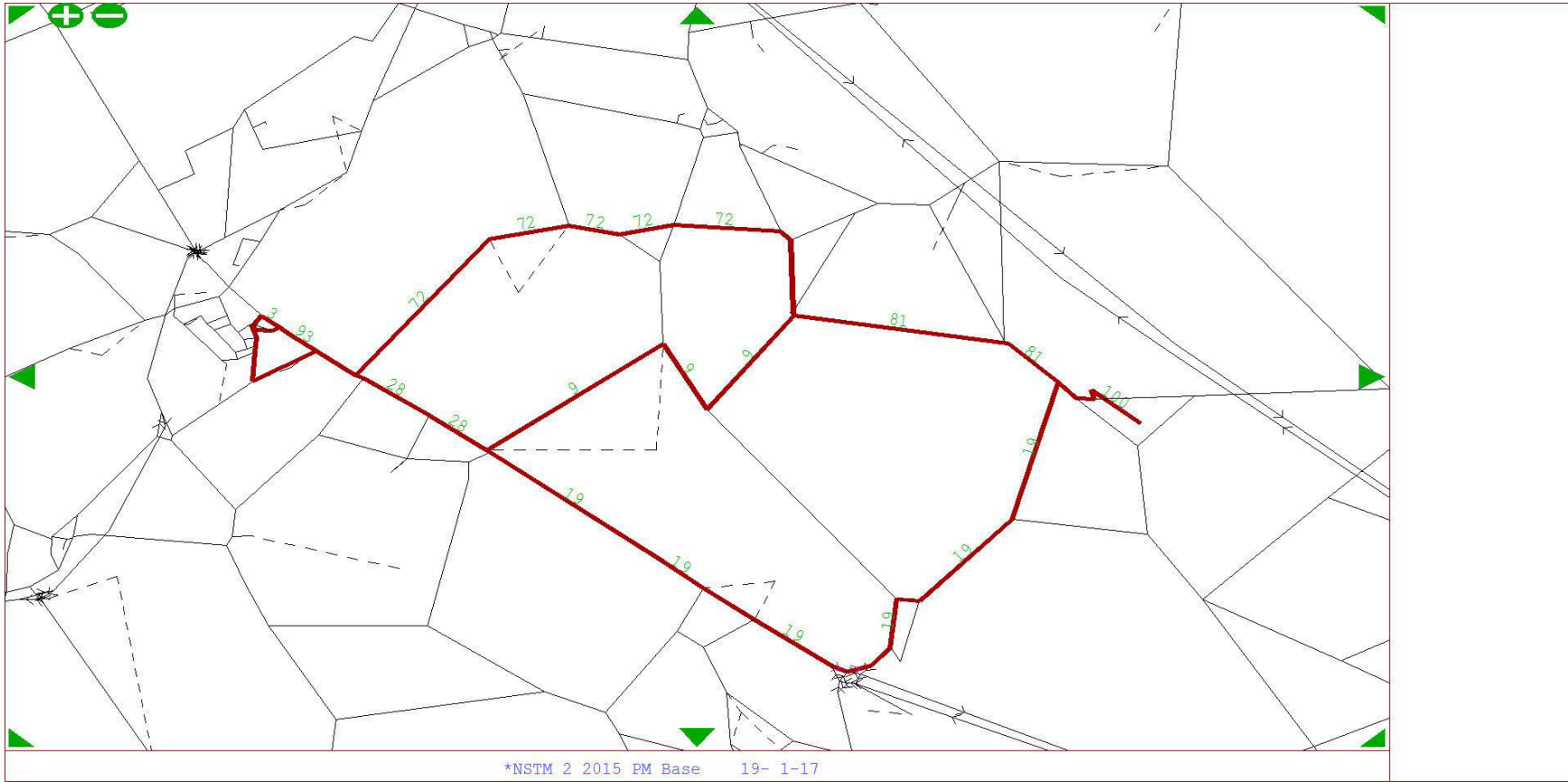
From Zone 650 To Zone 35 - User Class 5



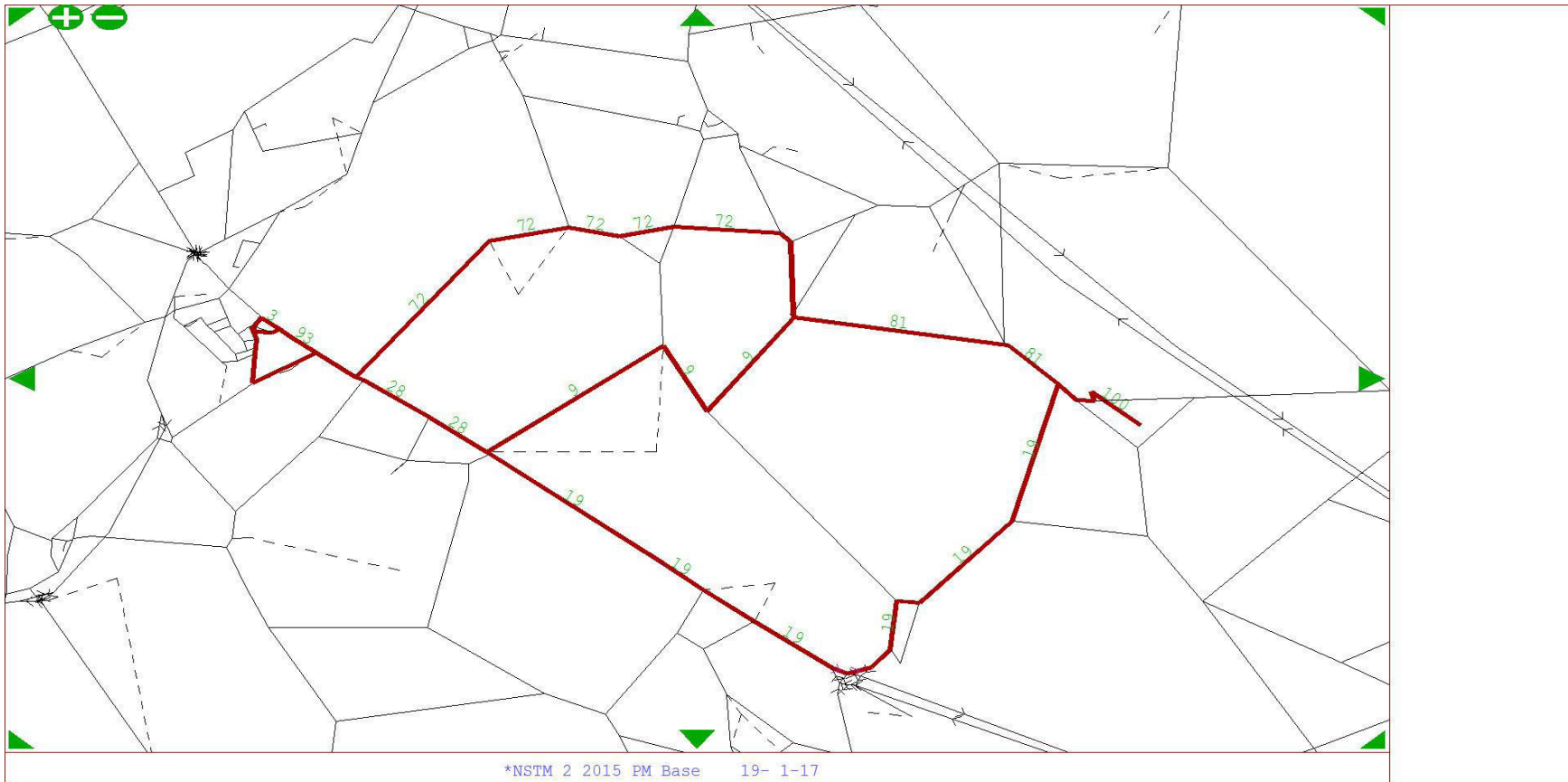
From Zone 185 To Zone 650 - User Class 1



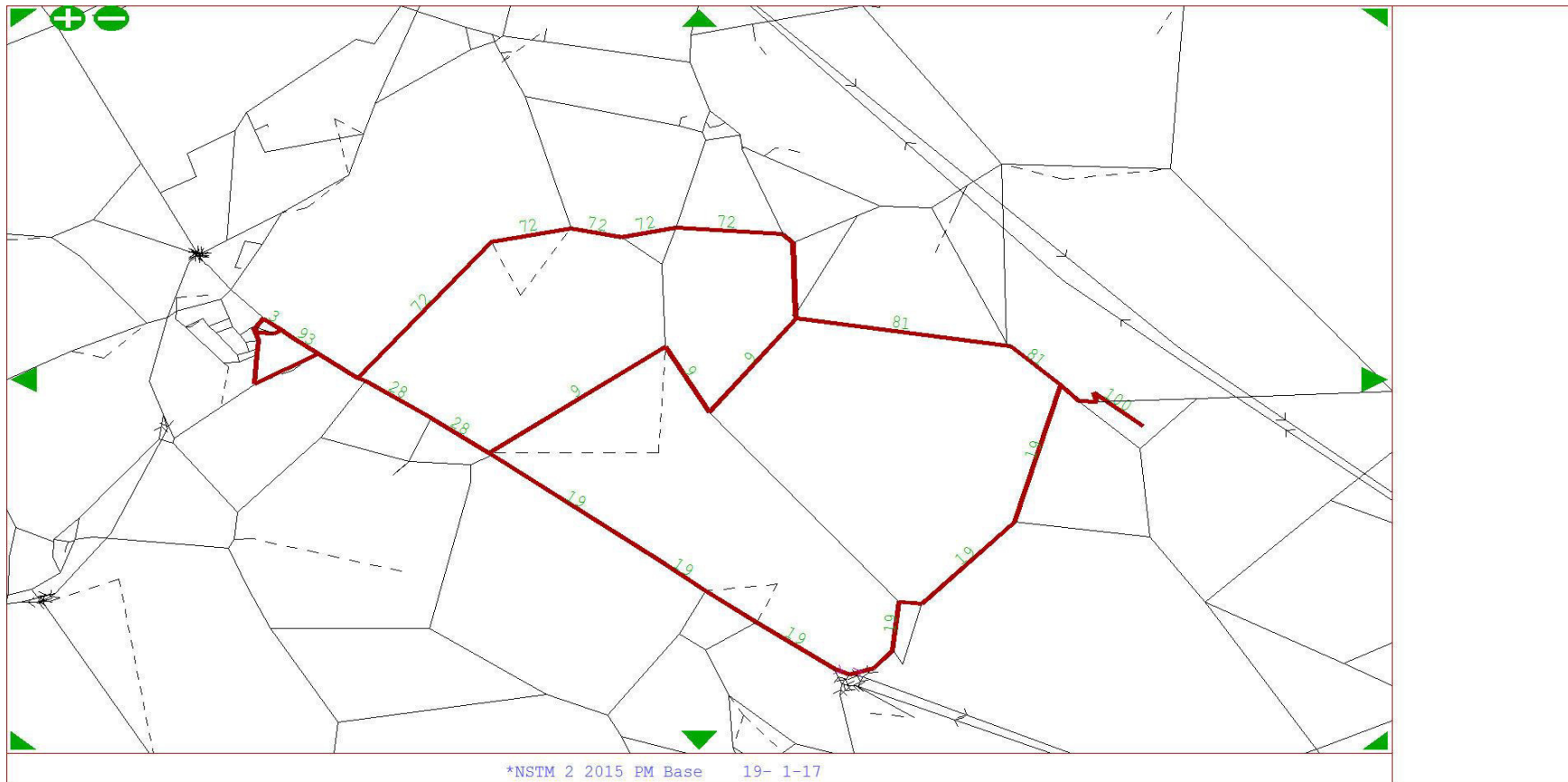
From Zone 185 To Zone 650 - User Class 2



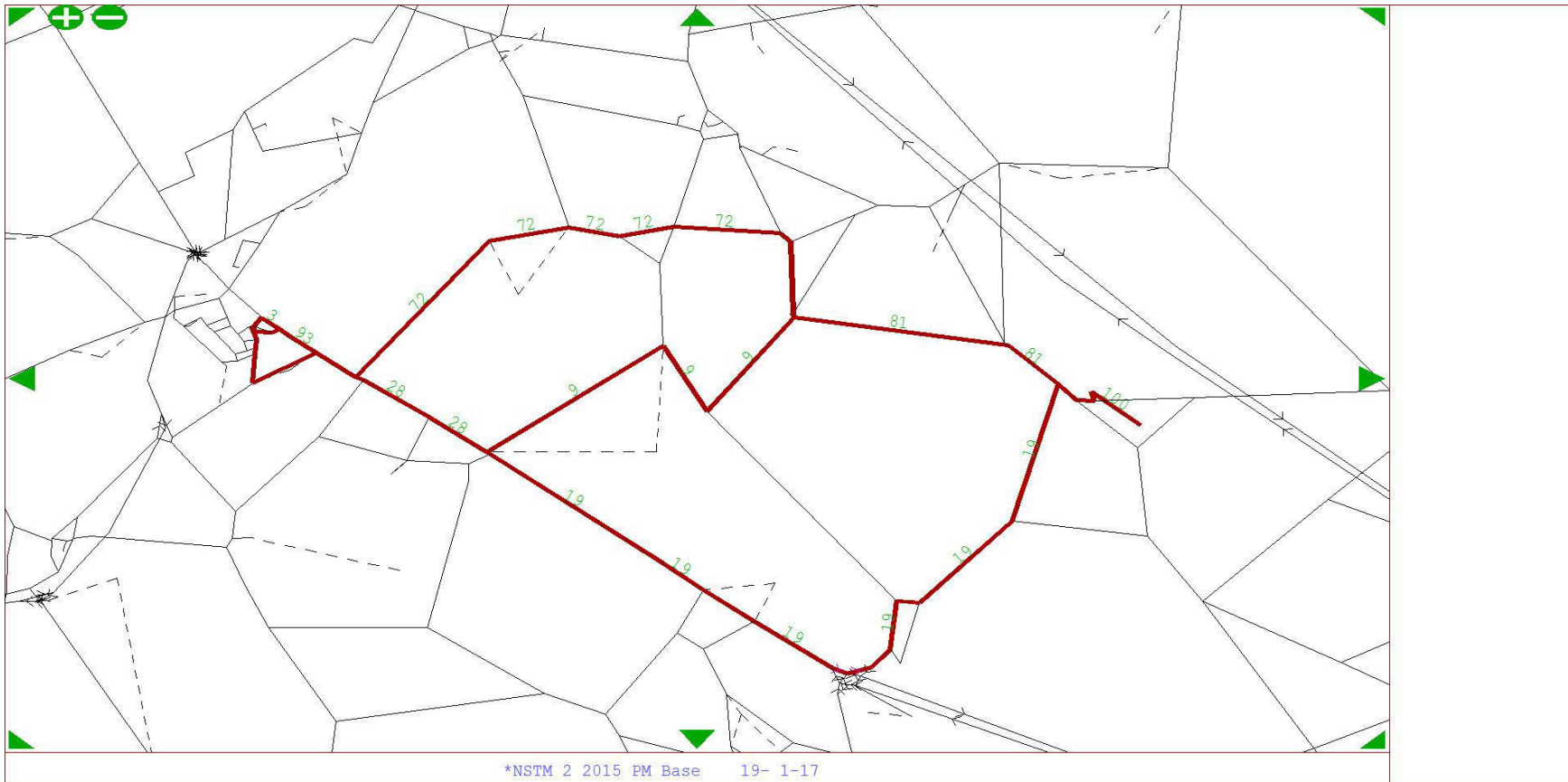
From Zone 185 To Zone 650 - User Class 3



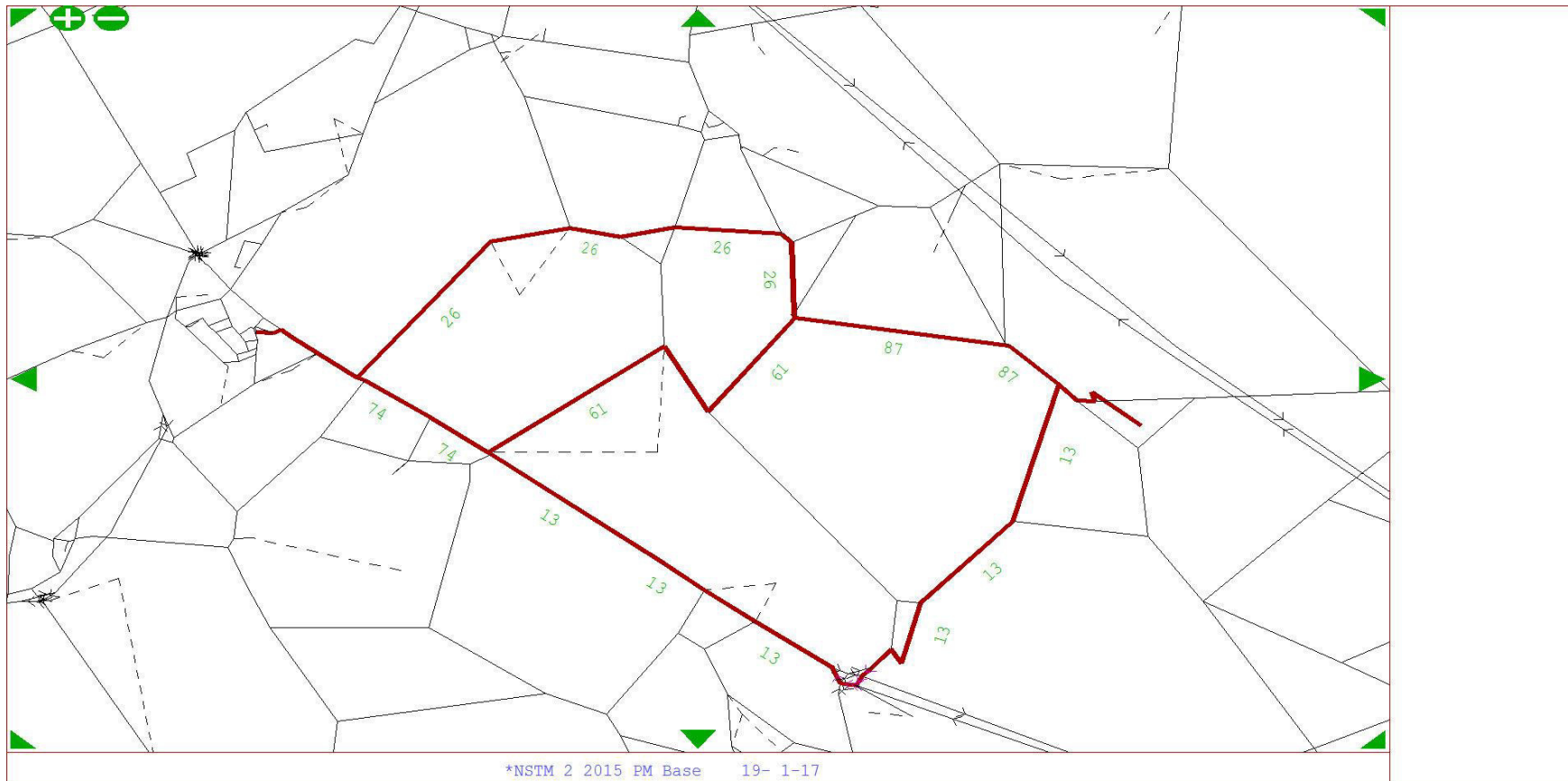
From Zone 185 To Zone 650 - User Class 4



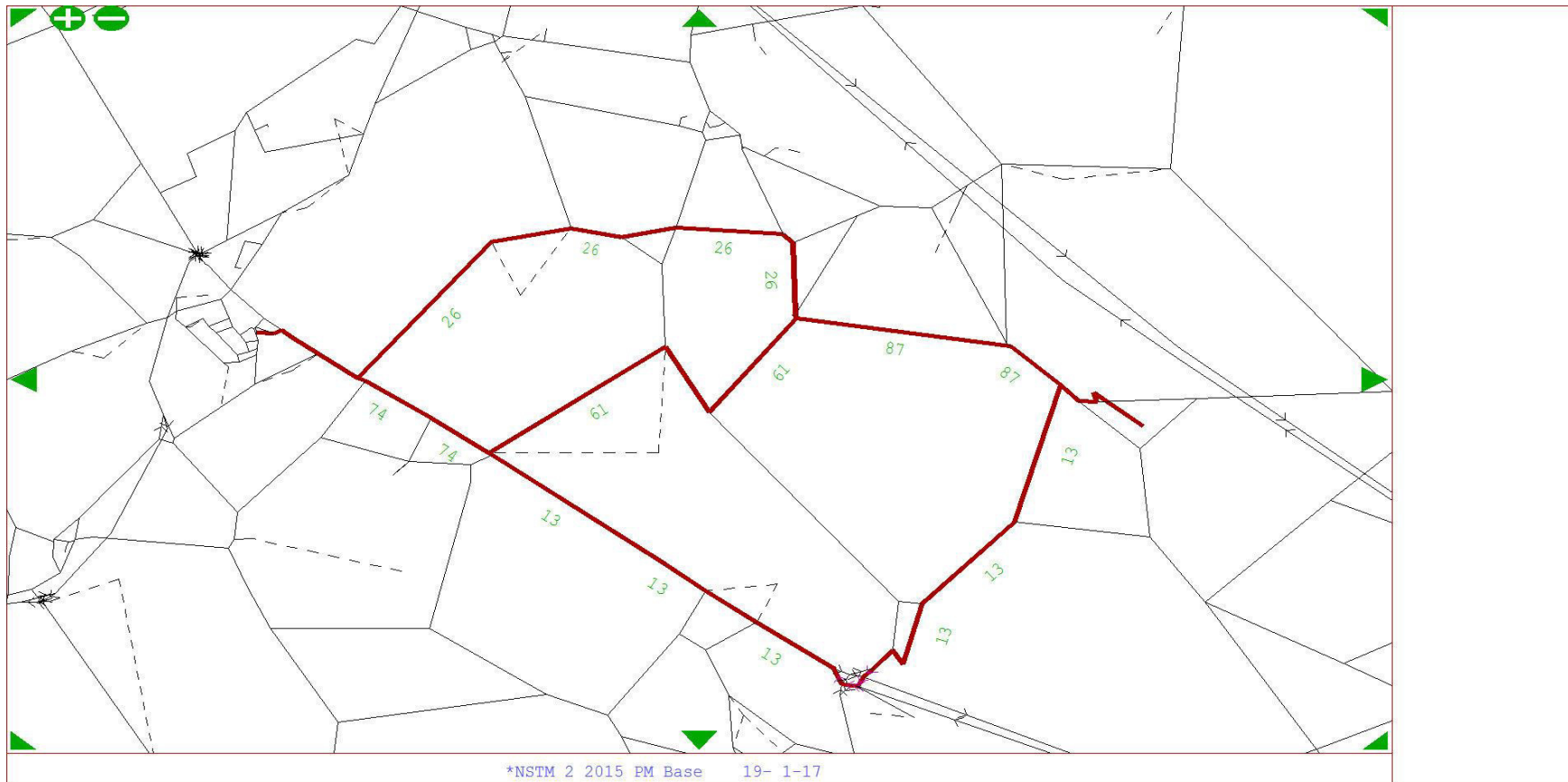
From Zone 185 To Zone 650 - User Class 5



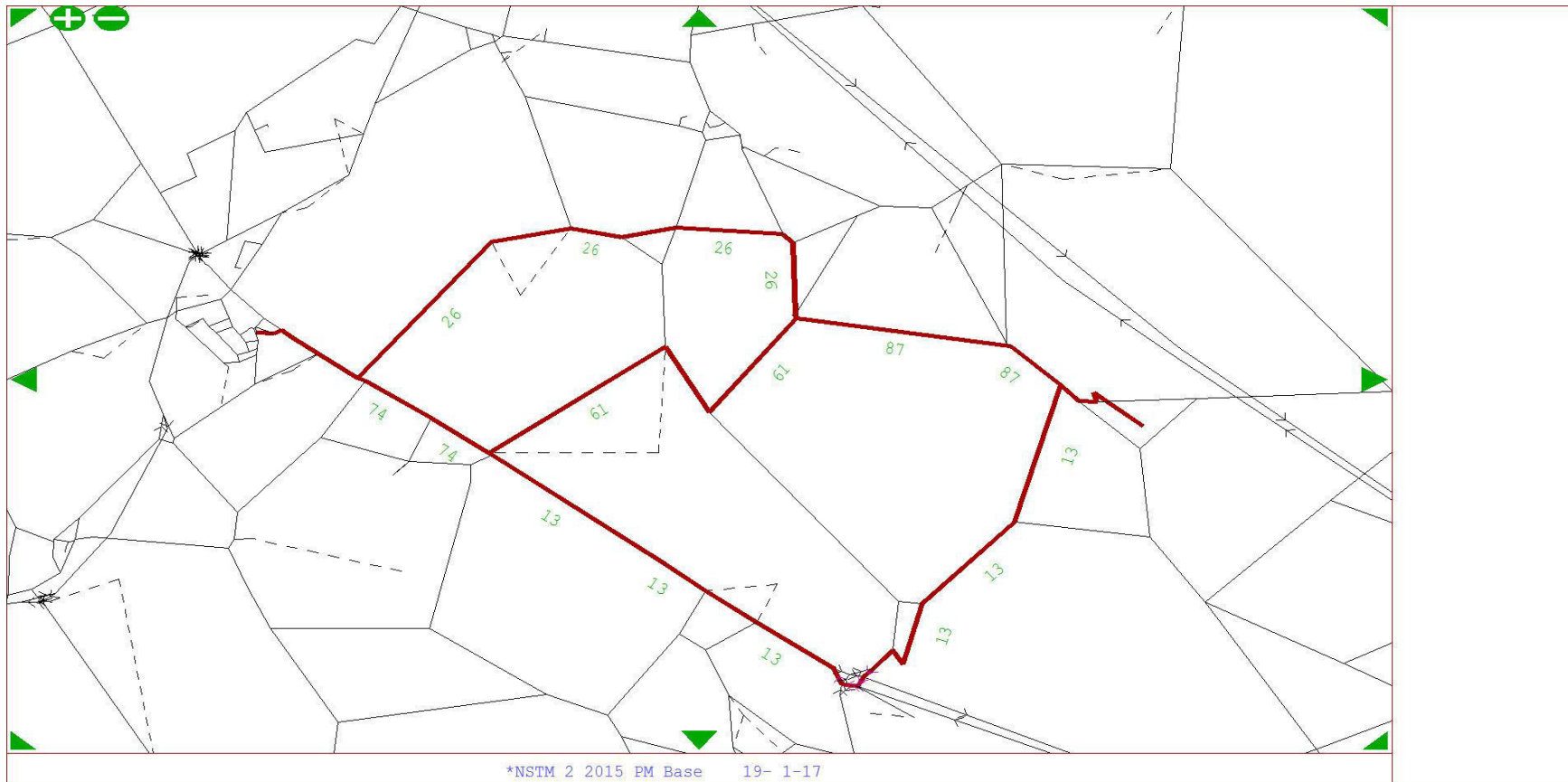
From Zone 650 To Zone 185 - User Class 1



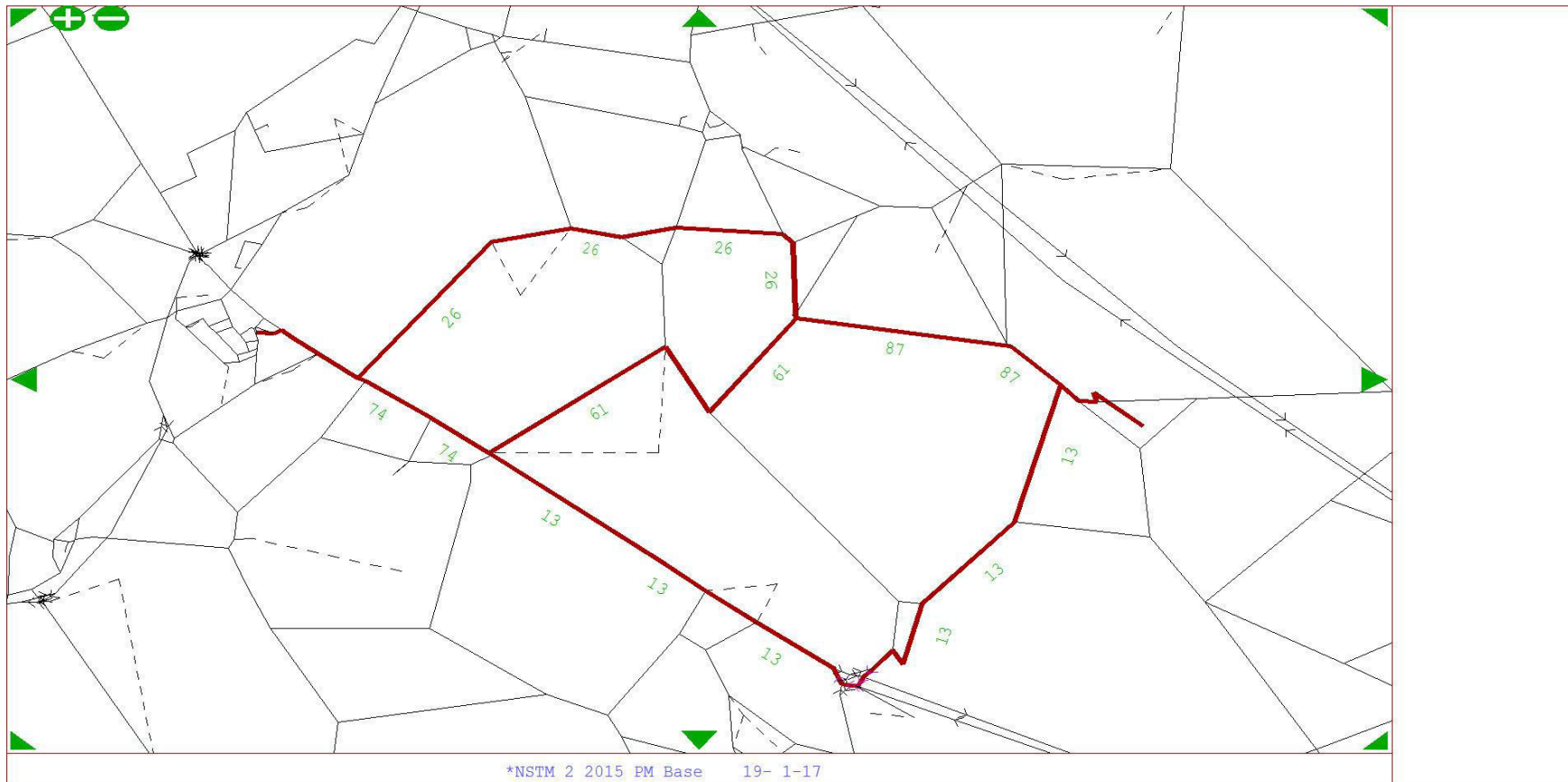
From Zone 650 To Zone 185 - User Class 2



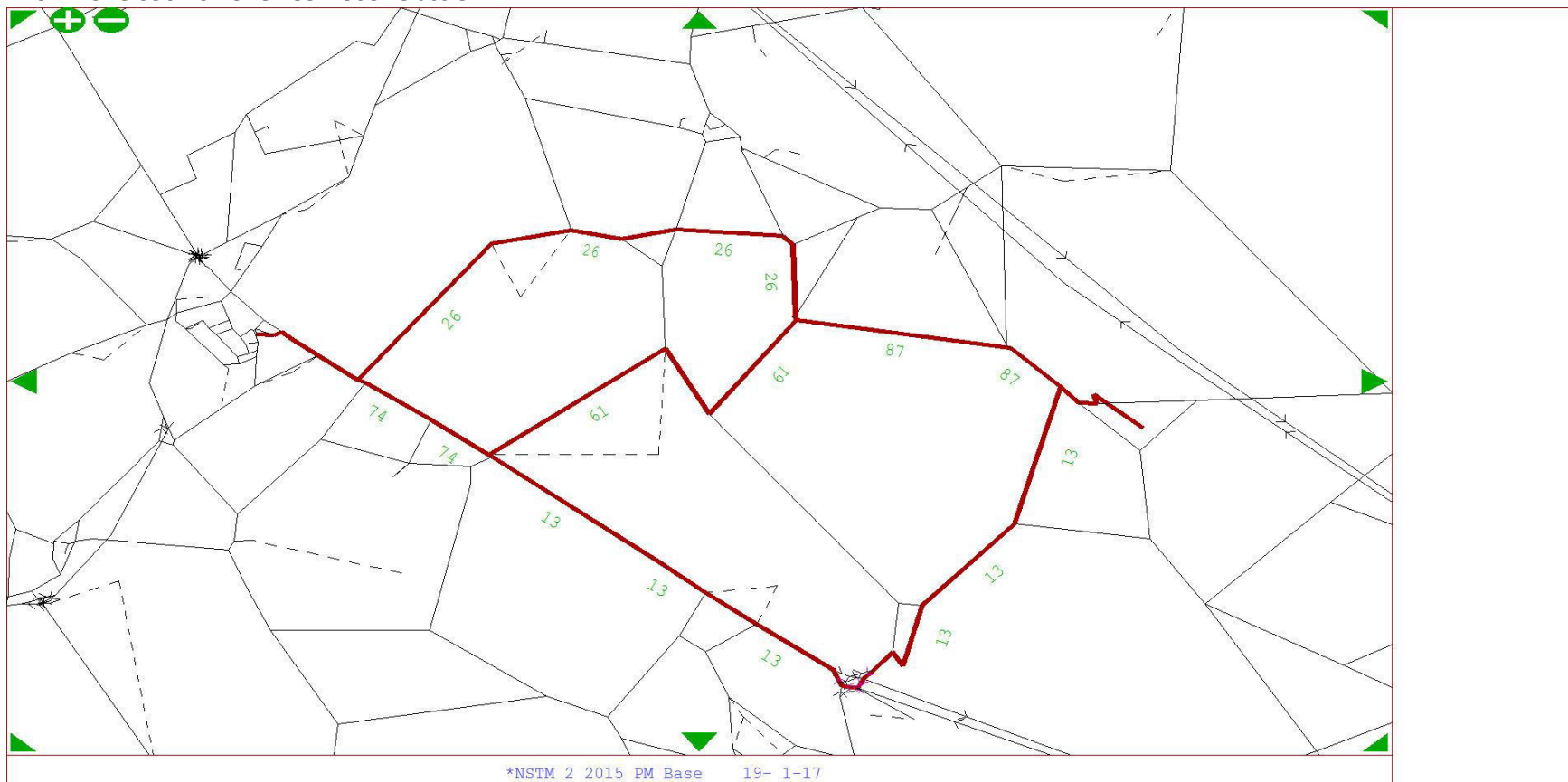
From Zone 650 To Zone 185 - User Class 3



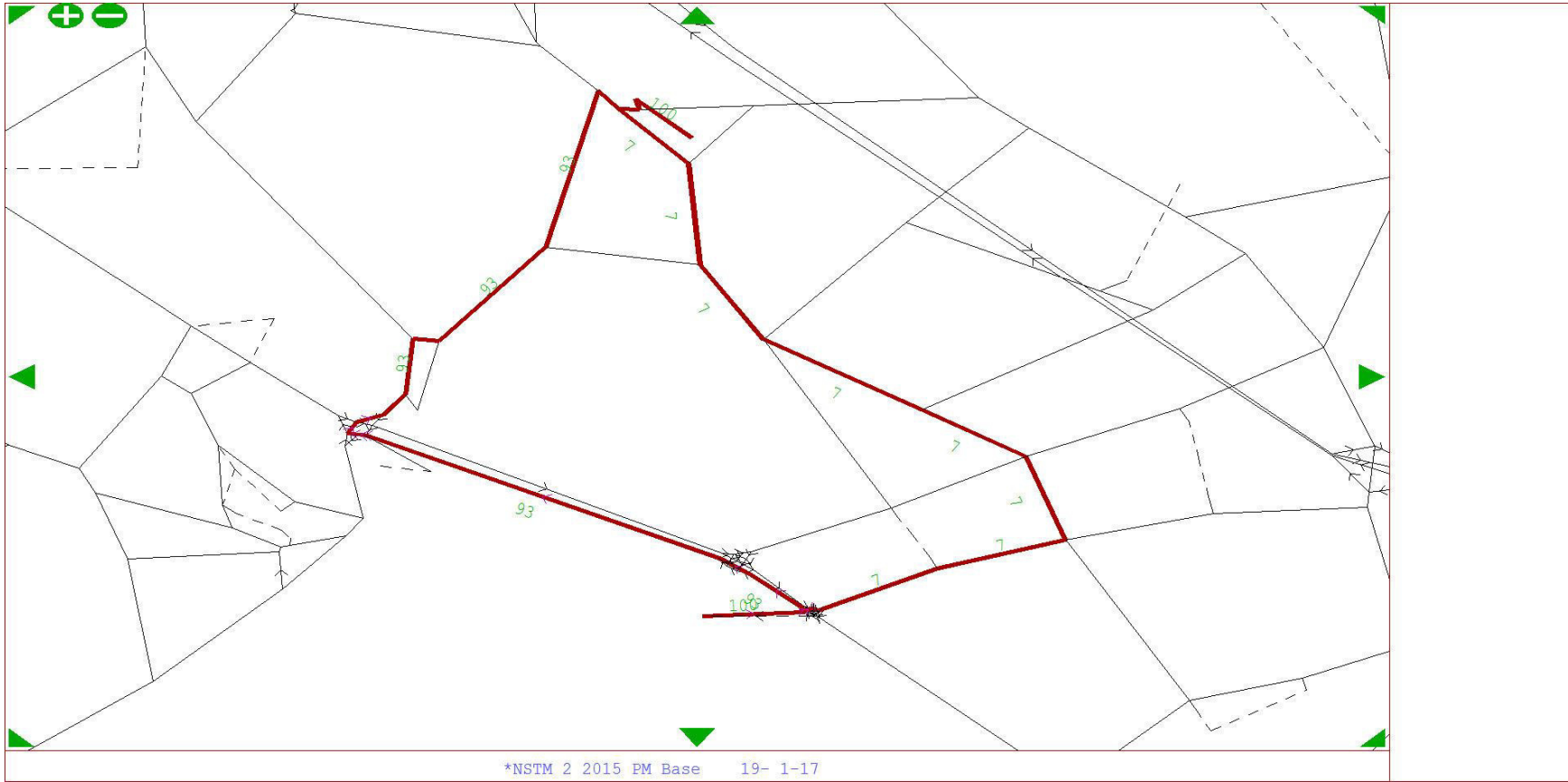
From Zone 650 To Zone 185 - User Class 4



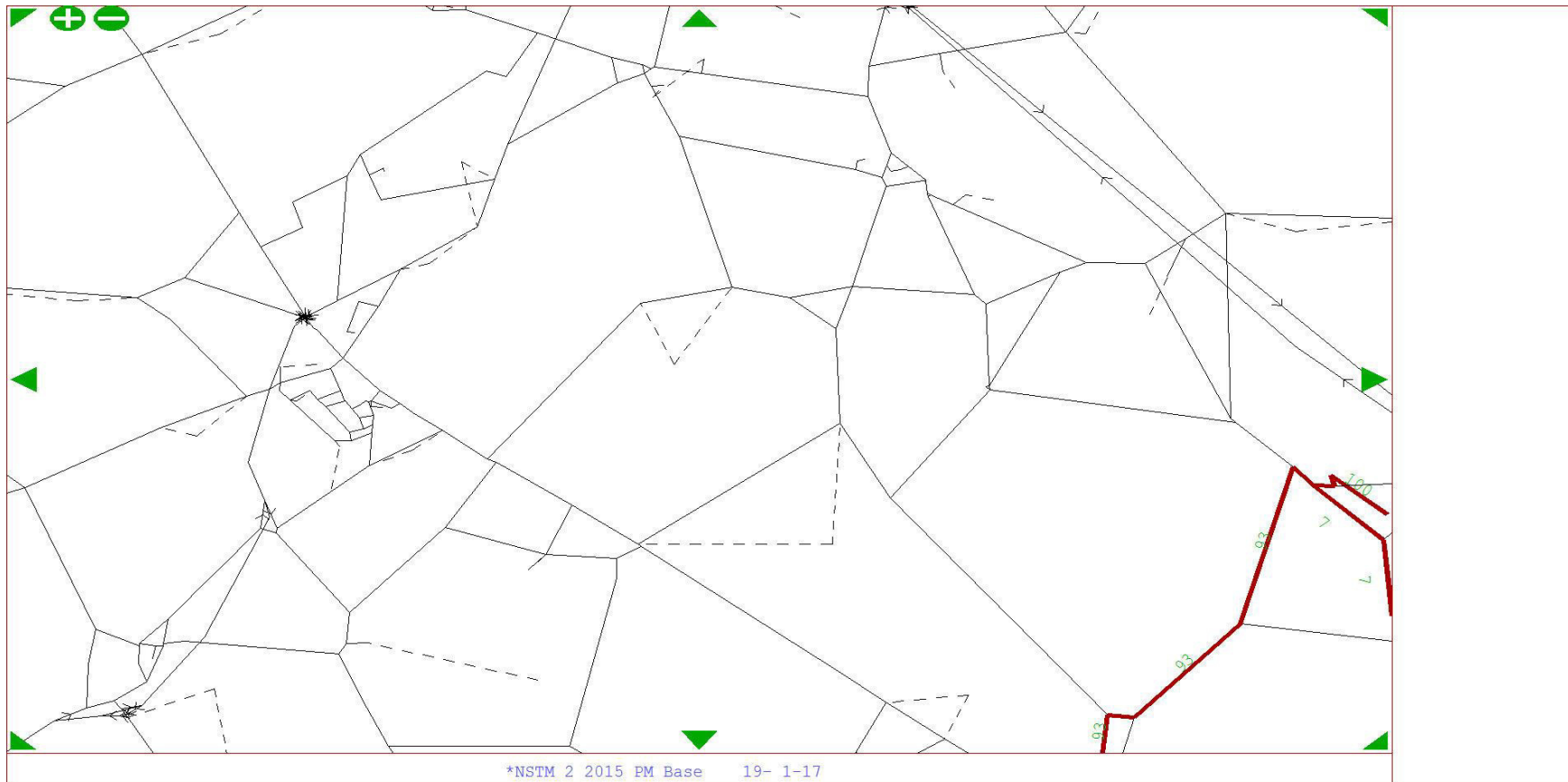
From Zone 650 To Zone 185 - User Class 5



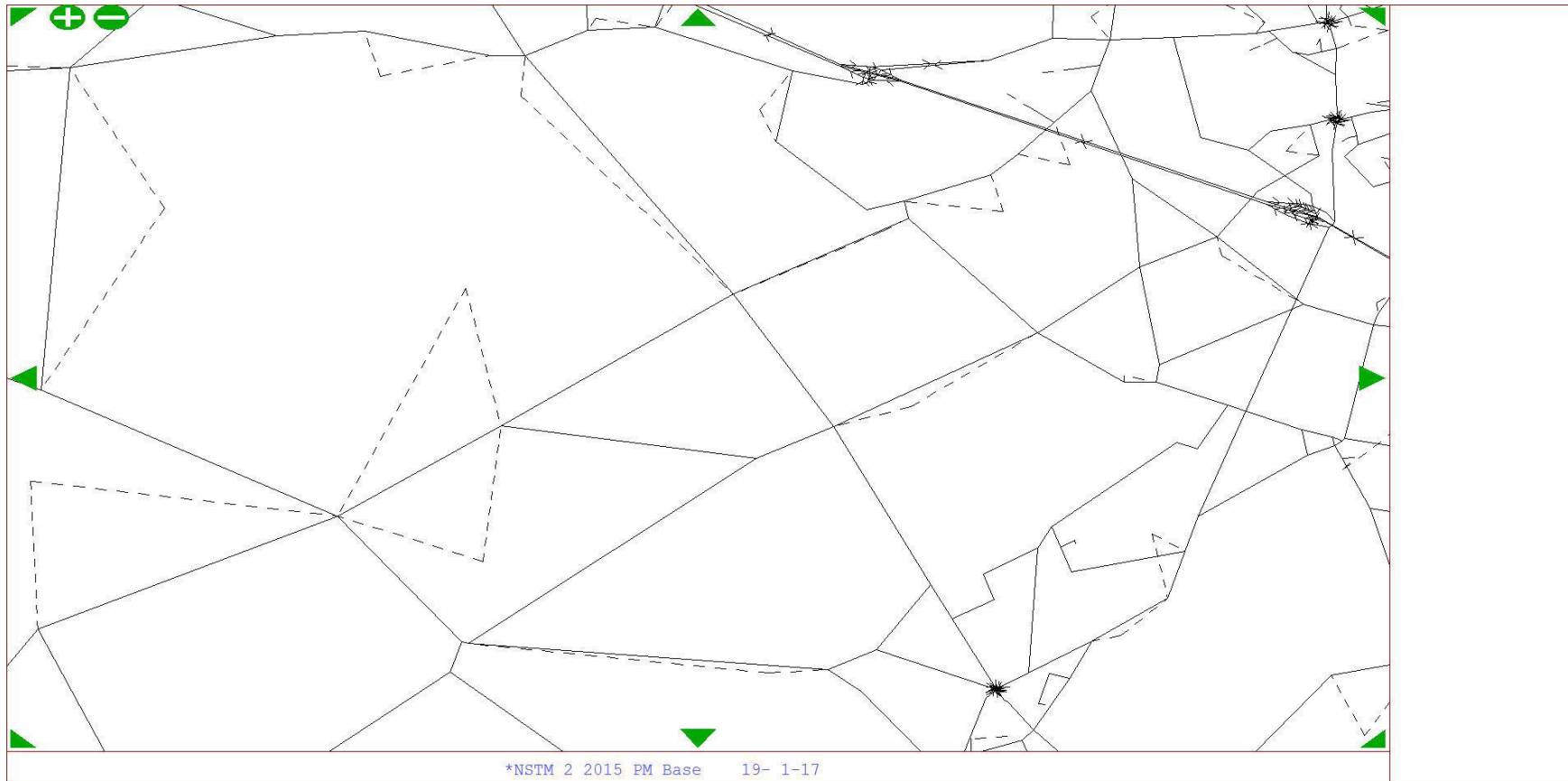
From Zone 603 To Zone 650 - User Class 1



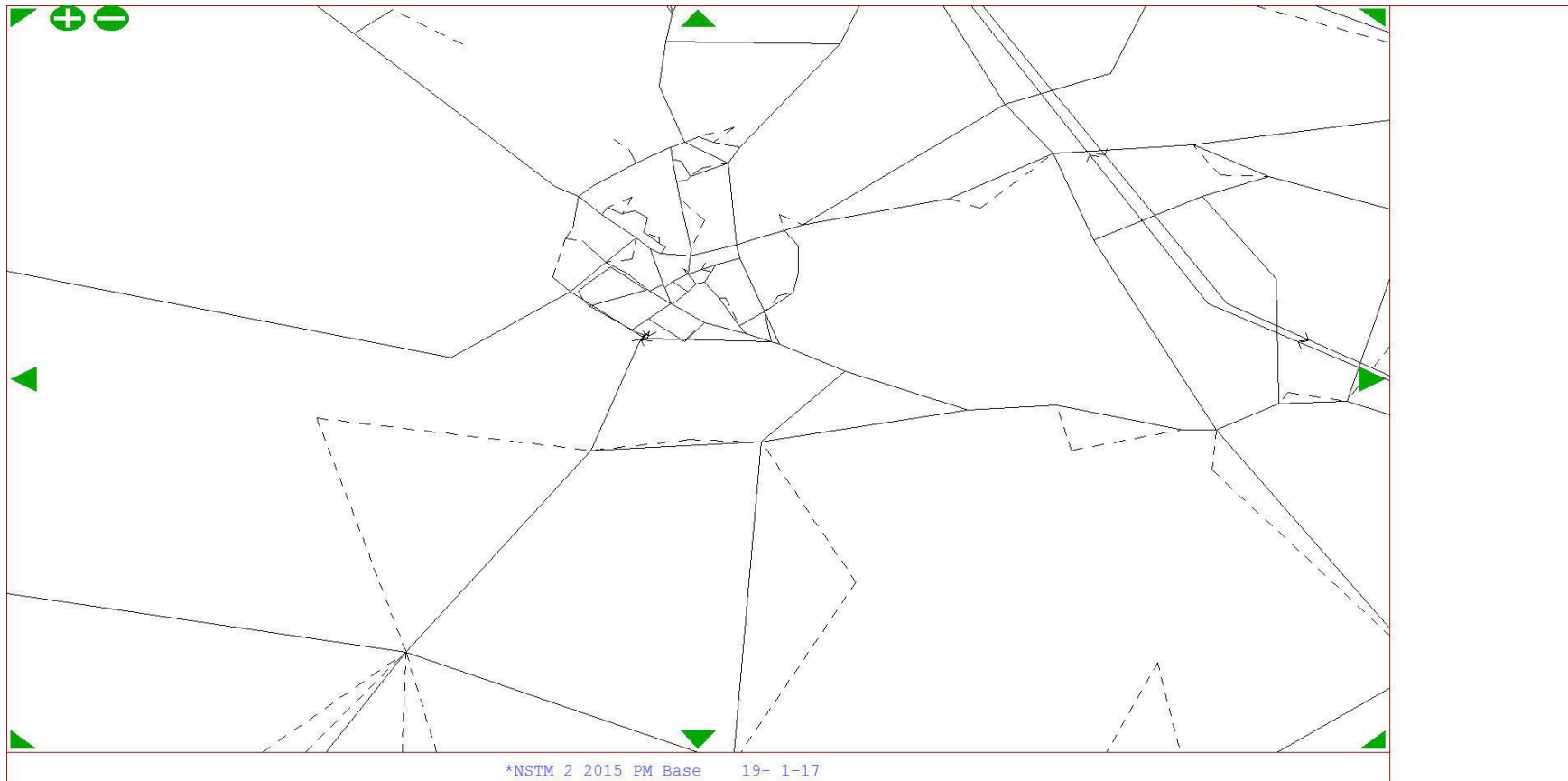
From Zone 603 To Zone 650 - User Class 2



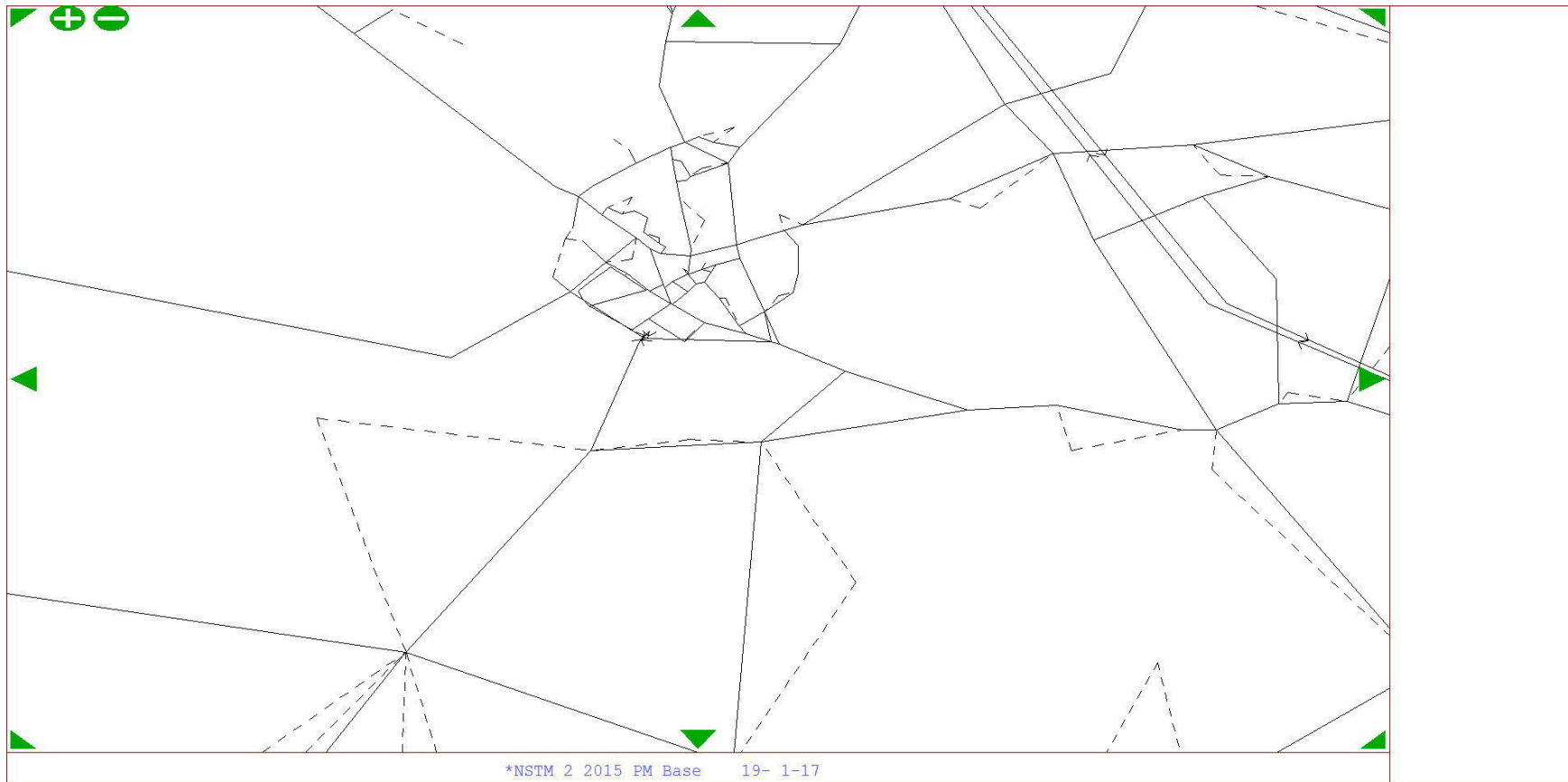
From Zone 603 To Zone 650 - User Class 3



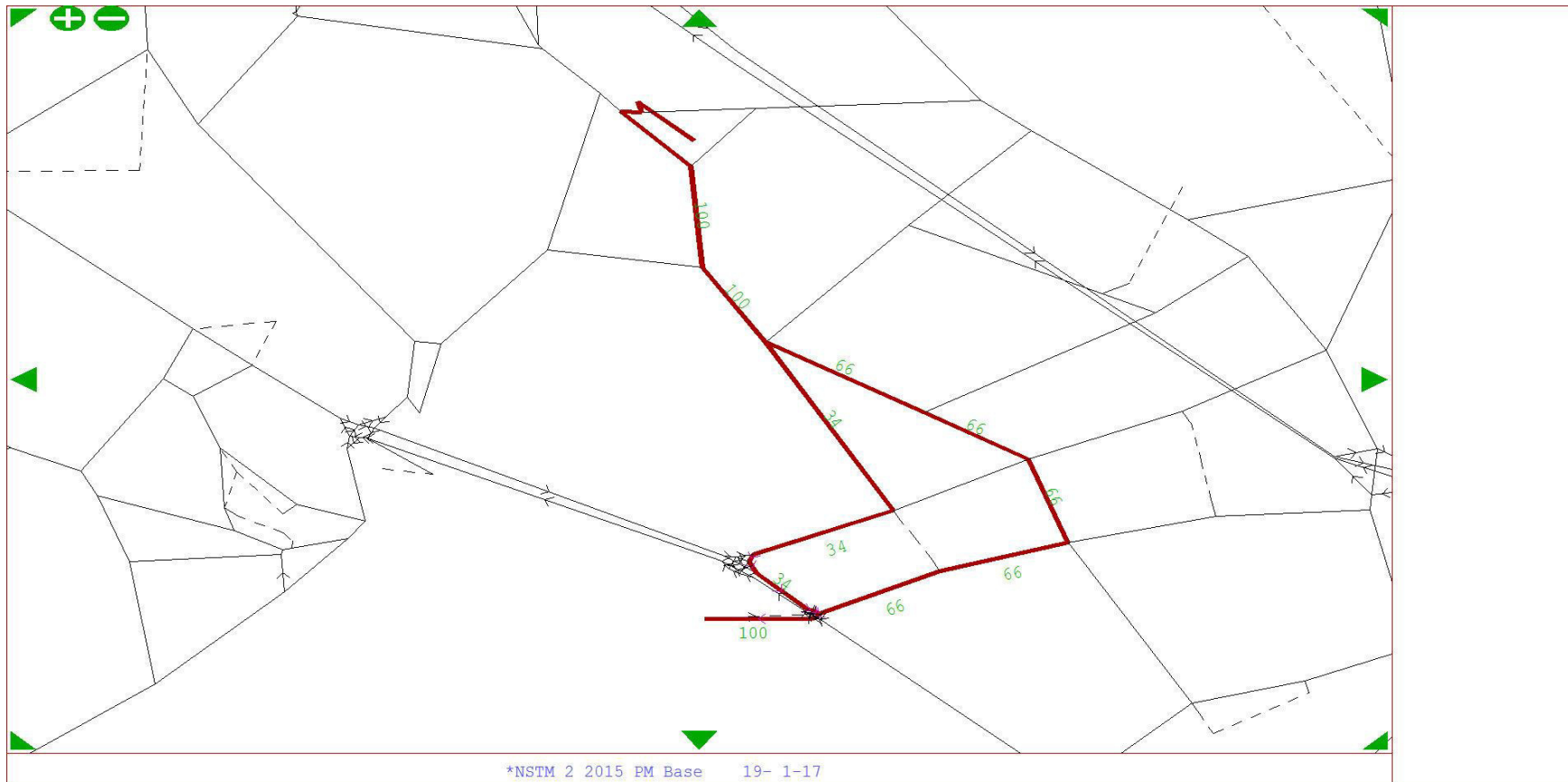
From Zone 603 To Zone 650 - User Class 4



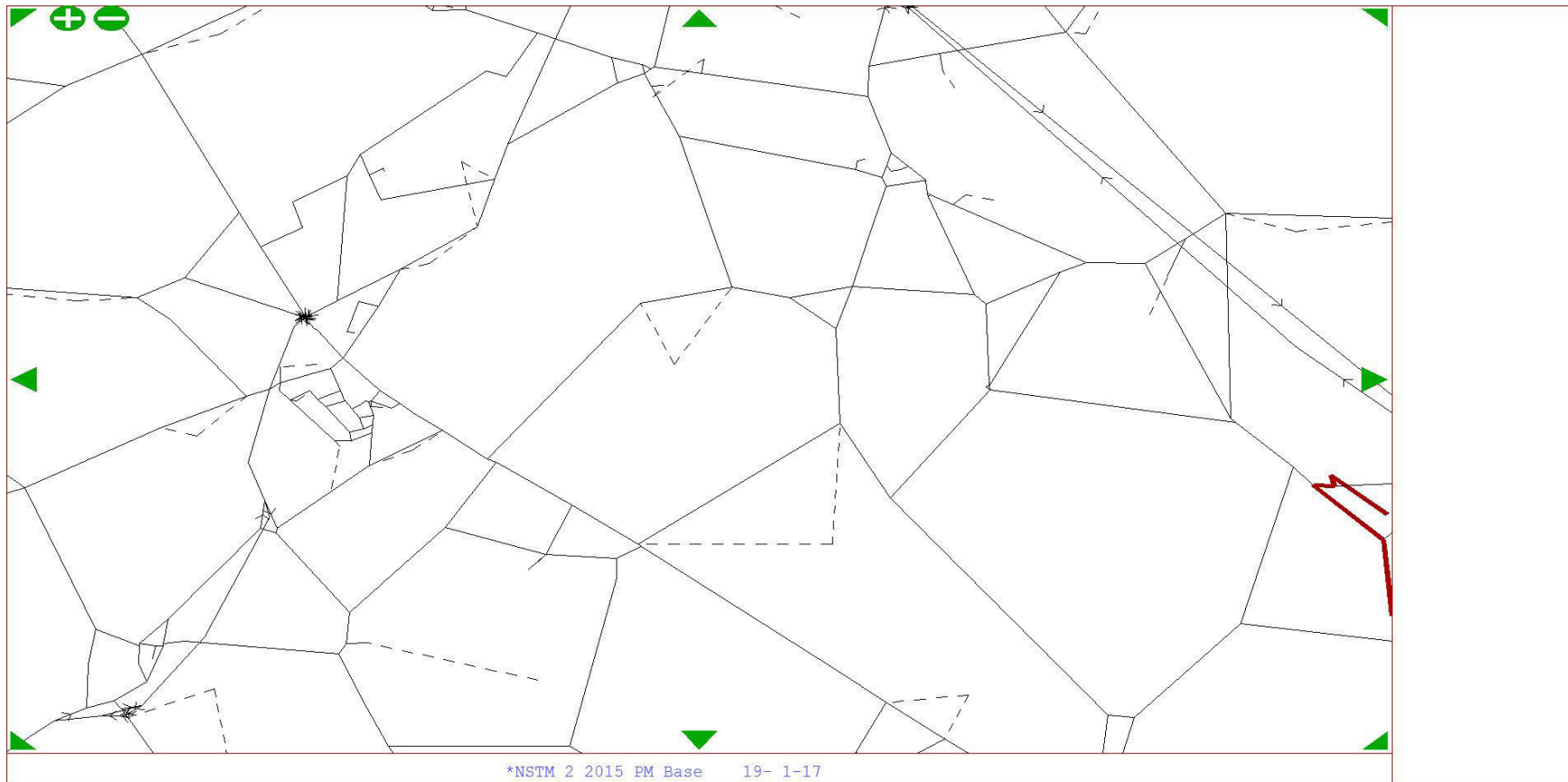
From Zone 603 To Zone 650 - User Class 5



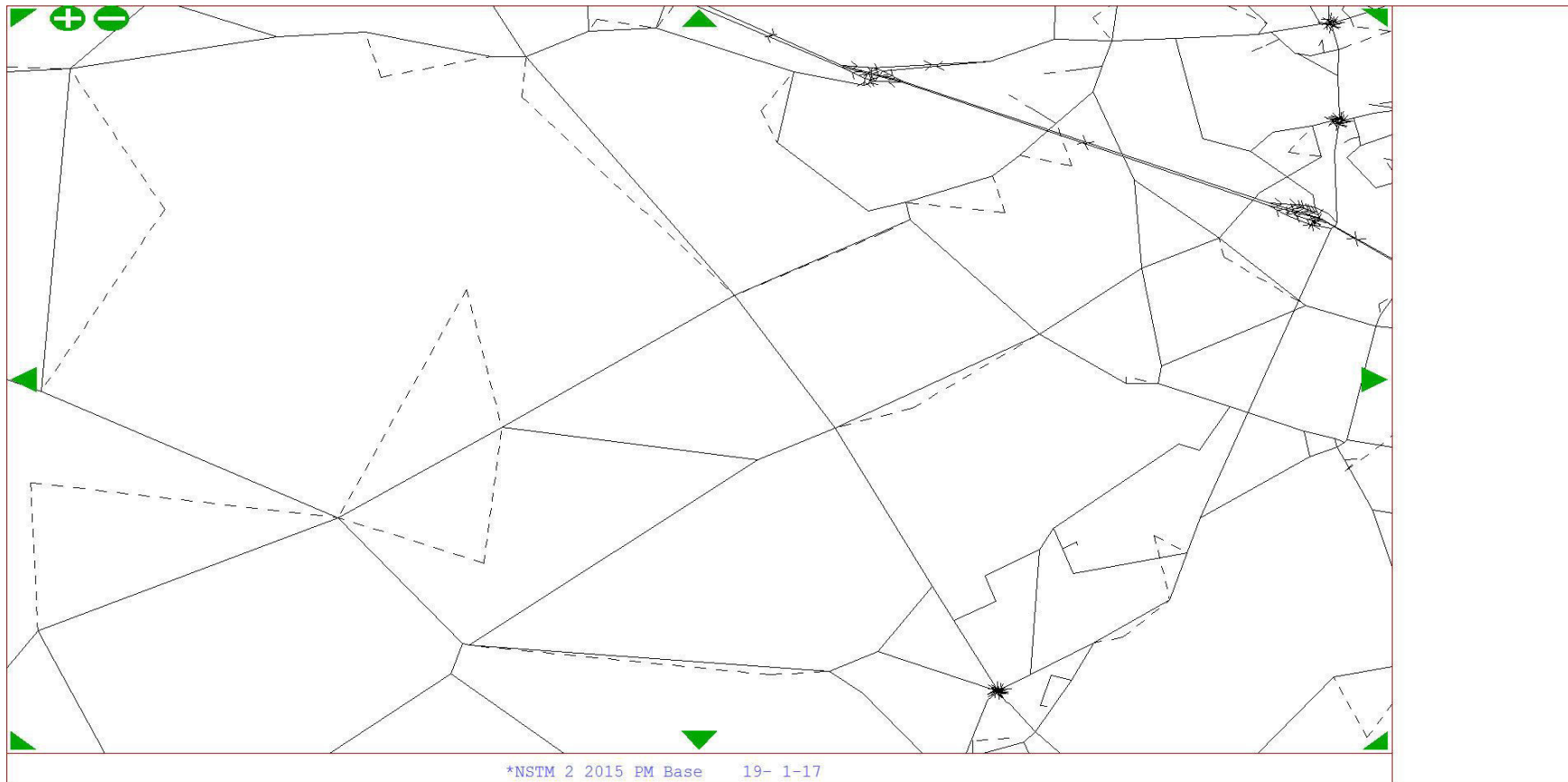
From Zone 650 To Zone 603 - User Class 1



From Zone 650 To Zone 603 - User Class 2

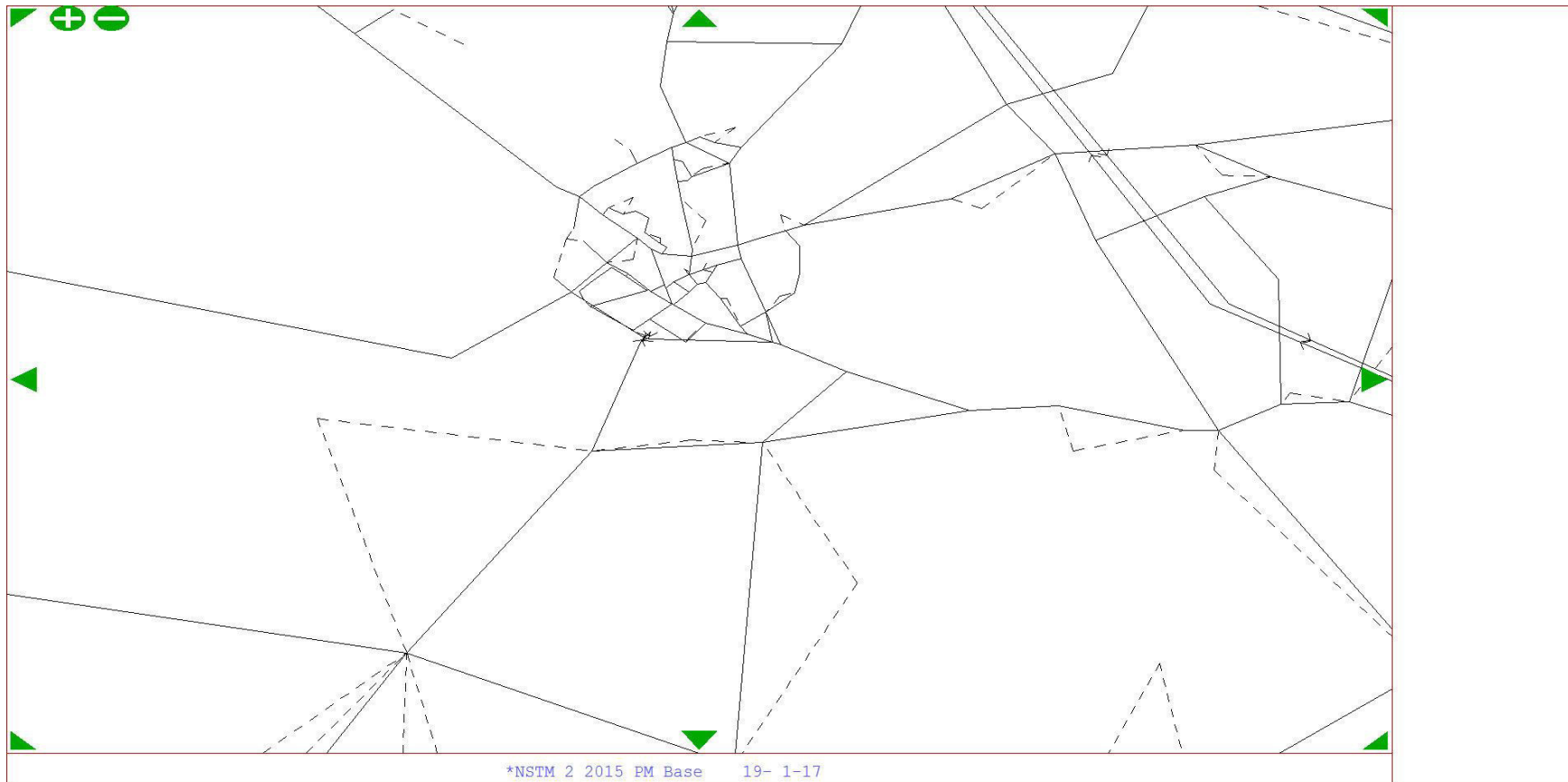


From Zone 650 To Zone 603 - User Class 3



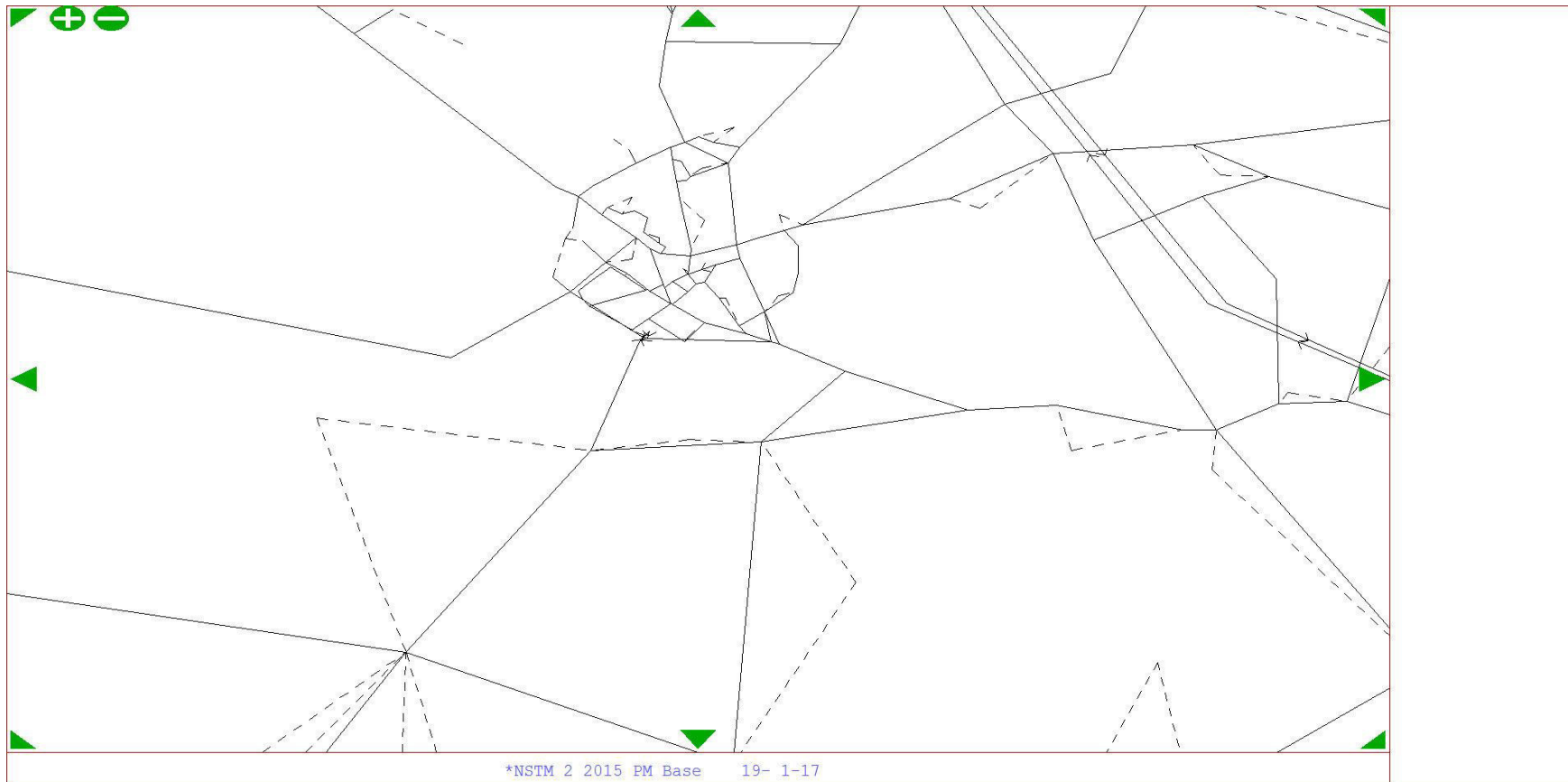
*NSTM 2 2015 PM Base 19- 1-17

From Zone 650 To Zone 603 - User Class 4

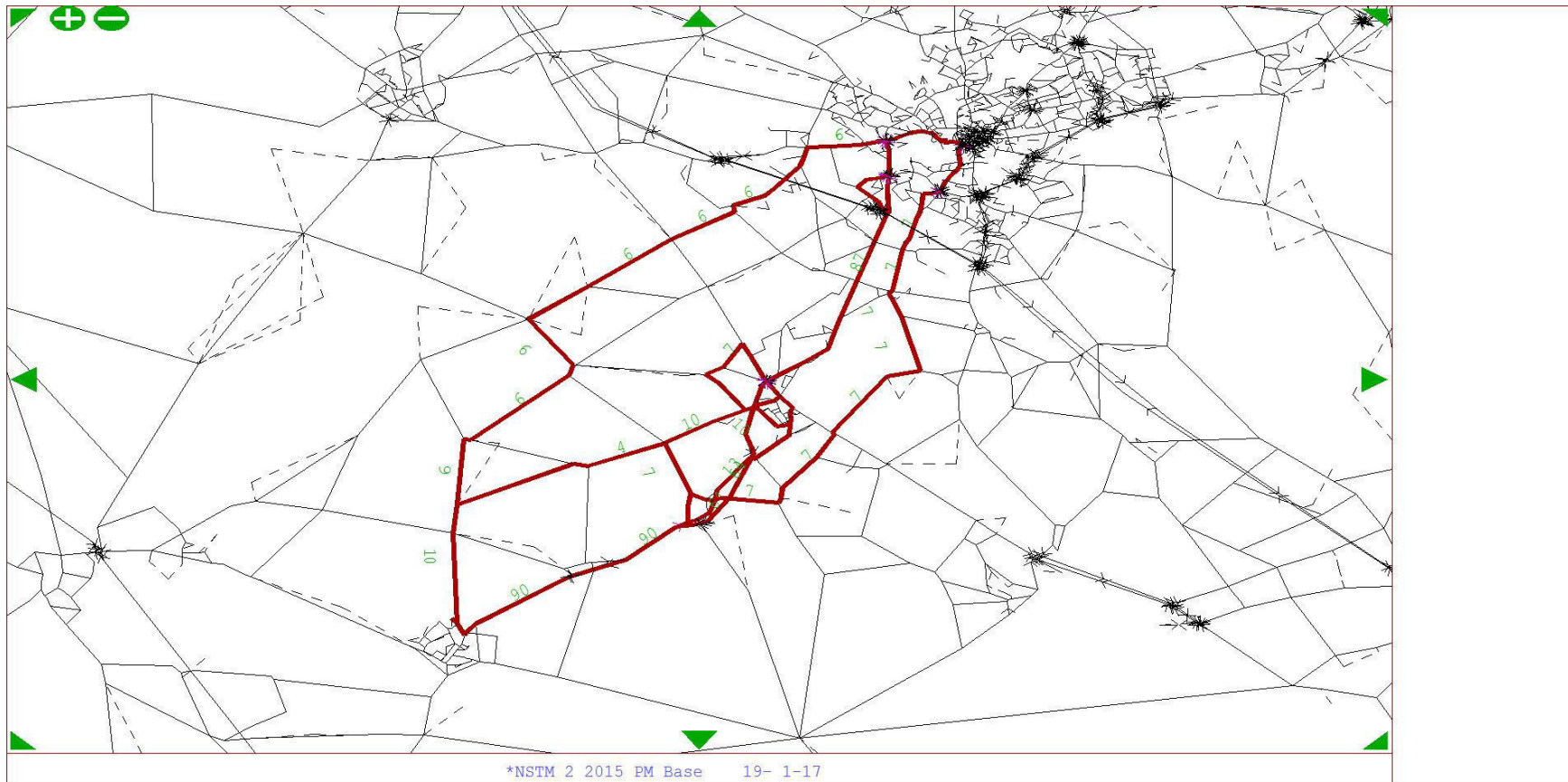


*NSTM 2 2015 PM Base 19- 1-17

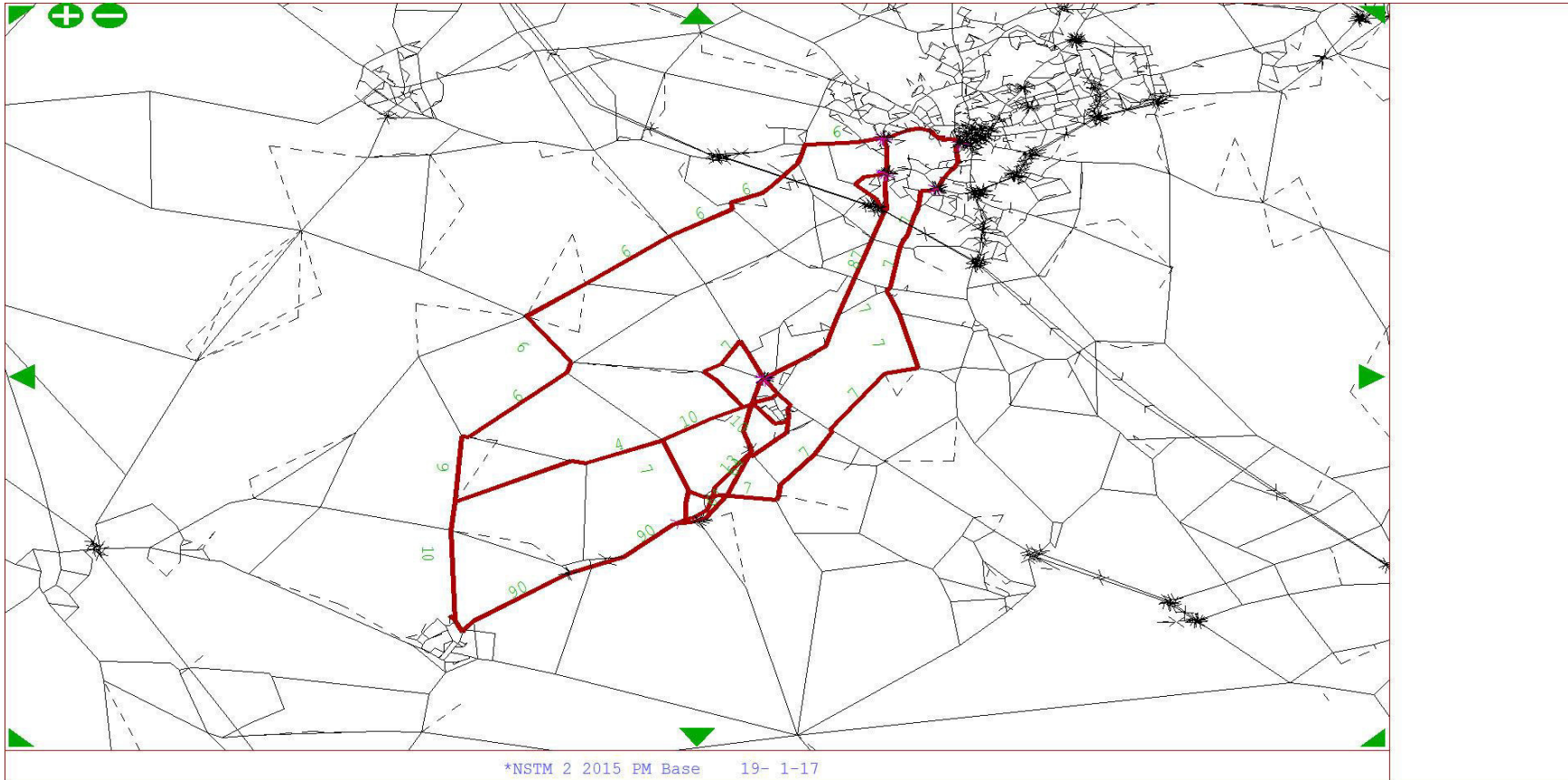
From Zone 650 To Zone 603 - User Class 5



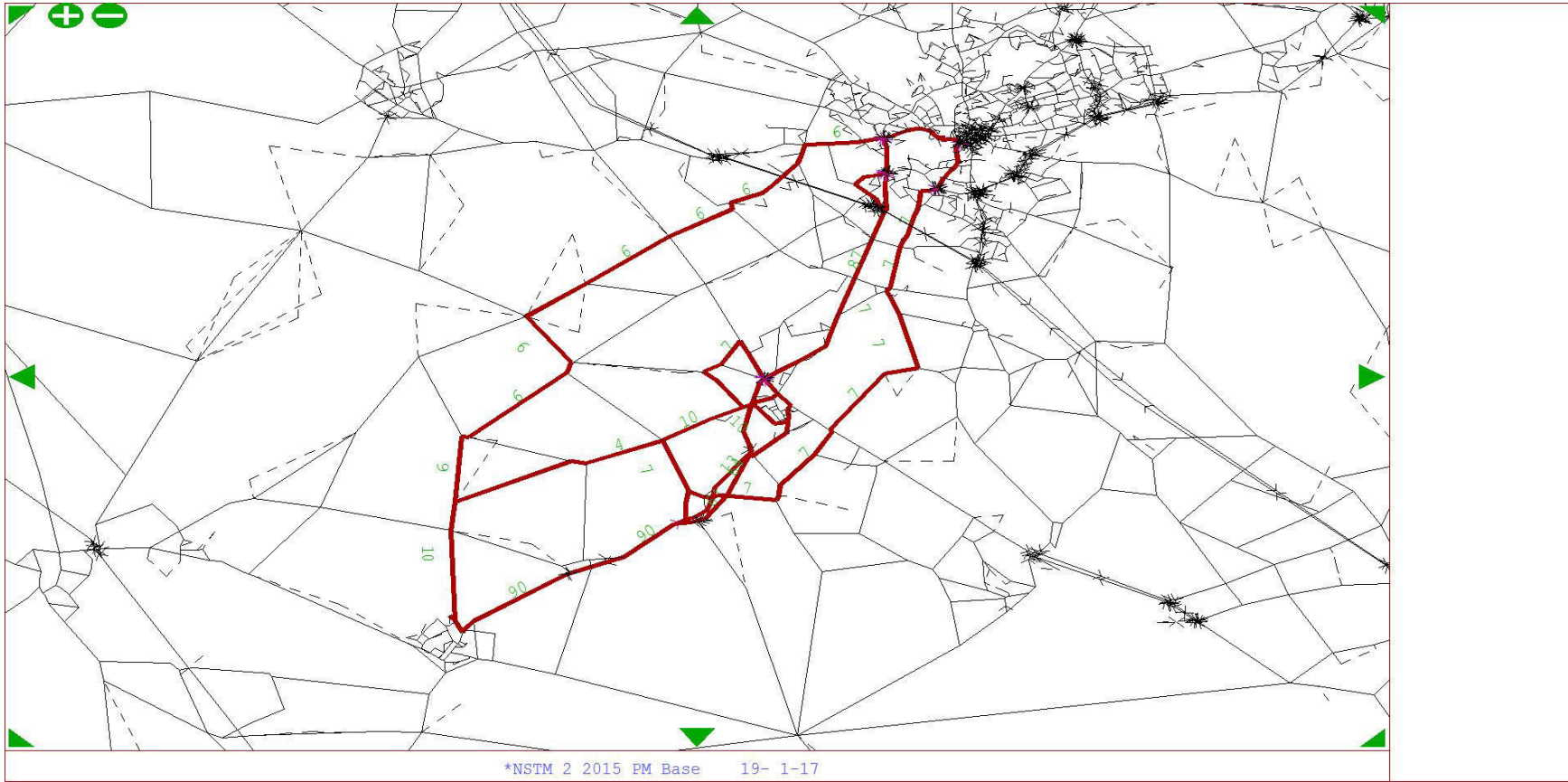
From Zone 11 To Zone 447- User Class 1



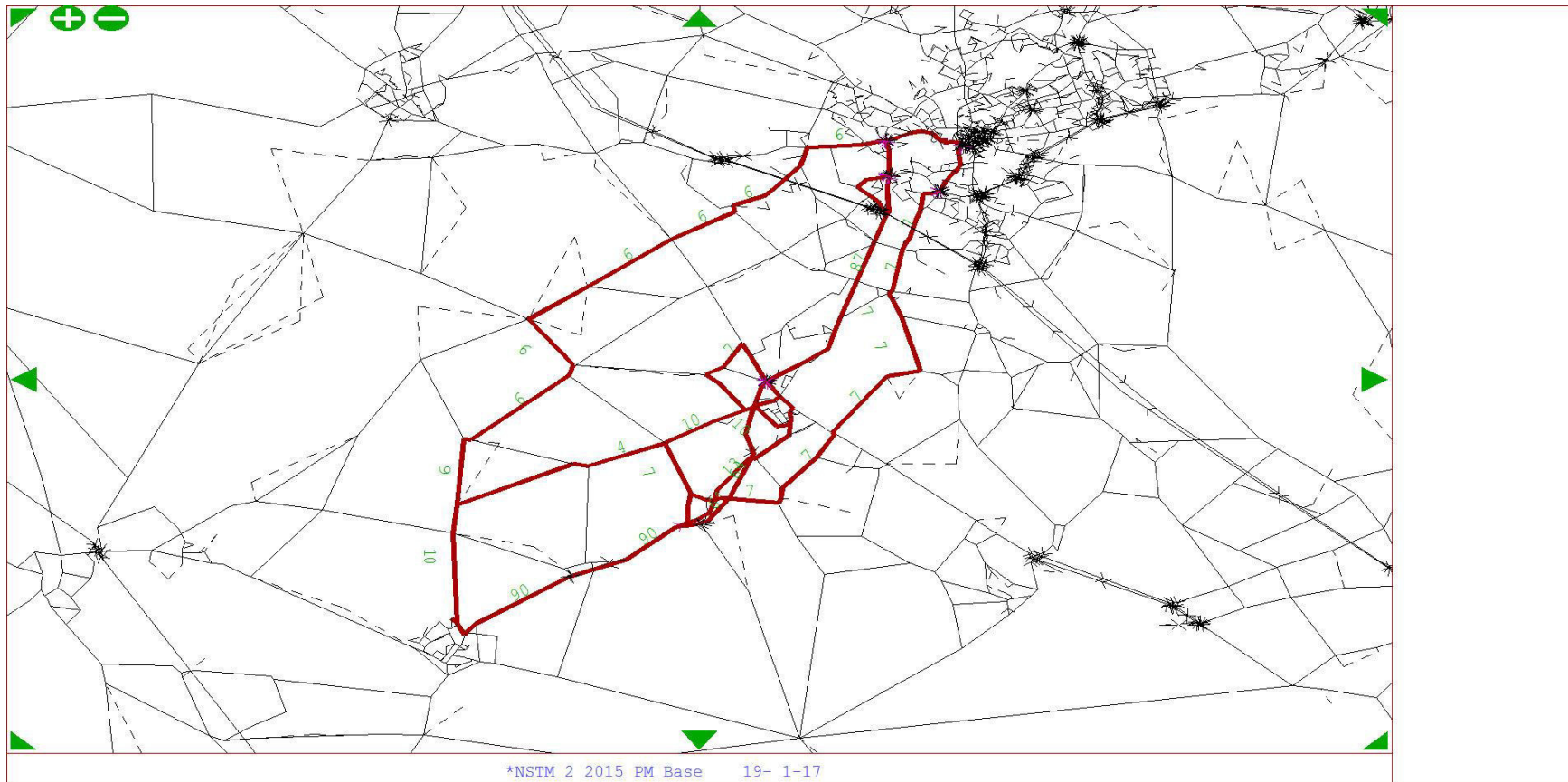
From Zone 11 To Zone 447- User Class 2



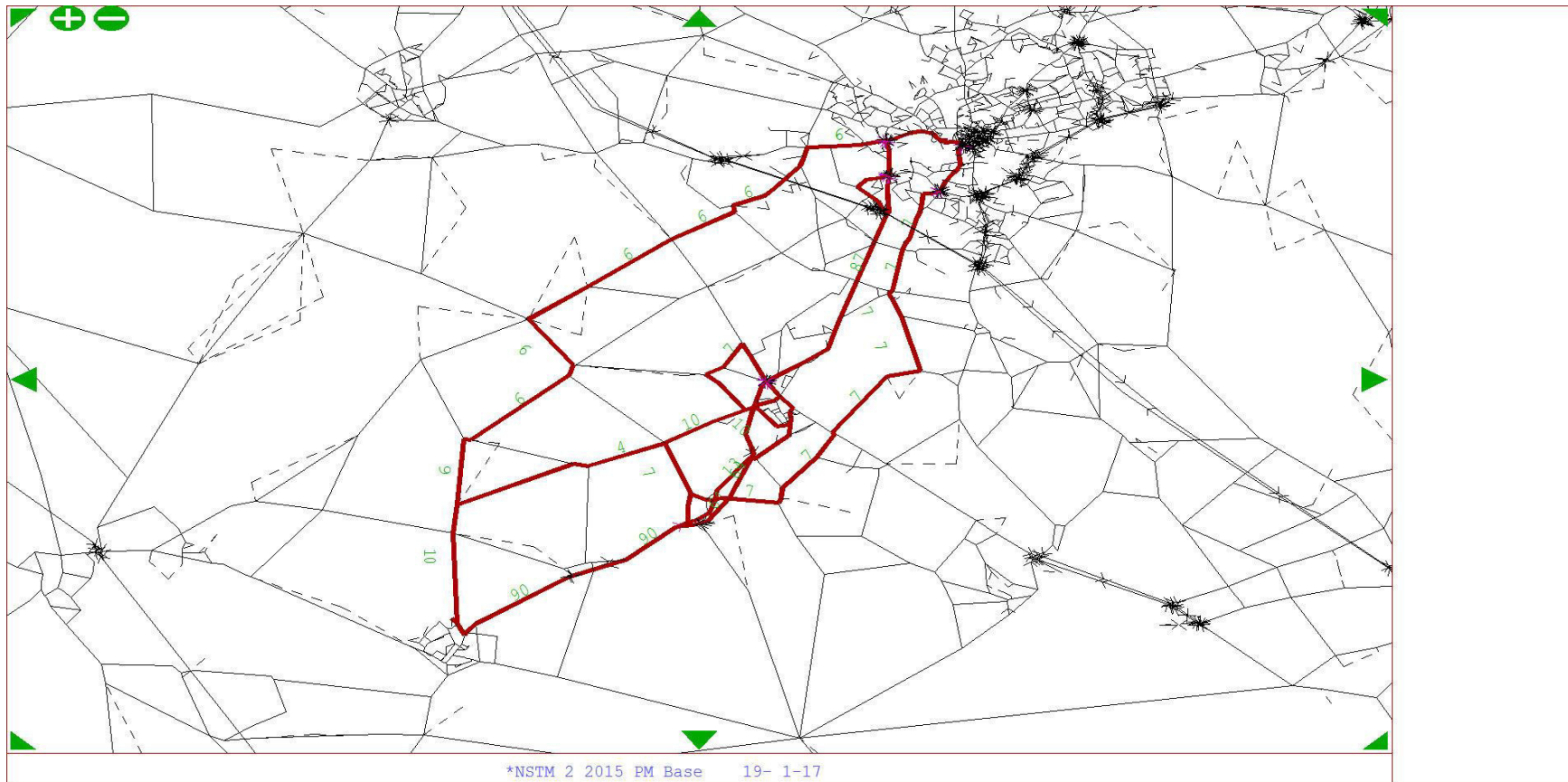
From Zone 11 To Zone 447- User Class 3



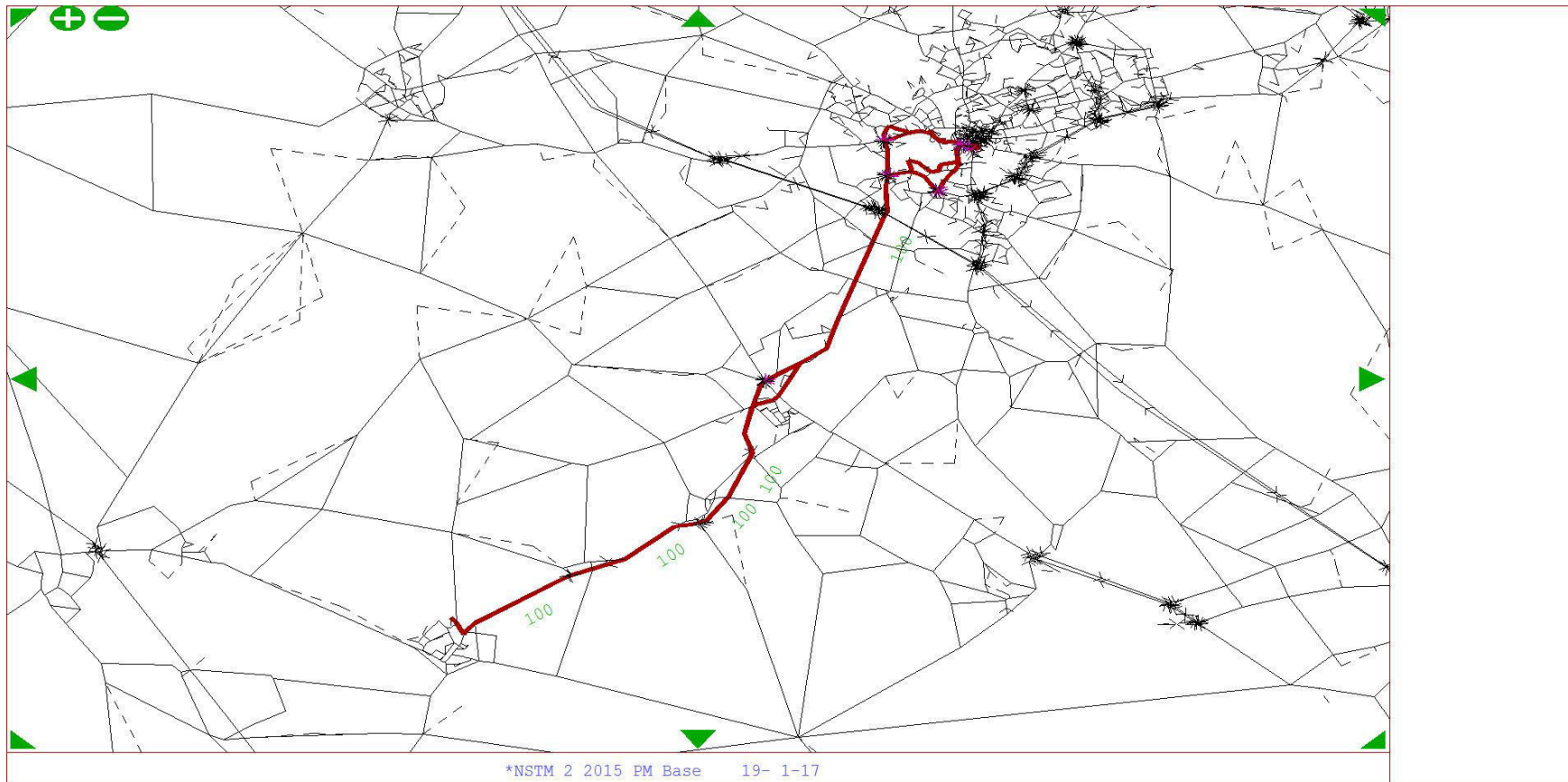
From Zone 11 To Zone 447- User Class 4



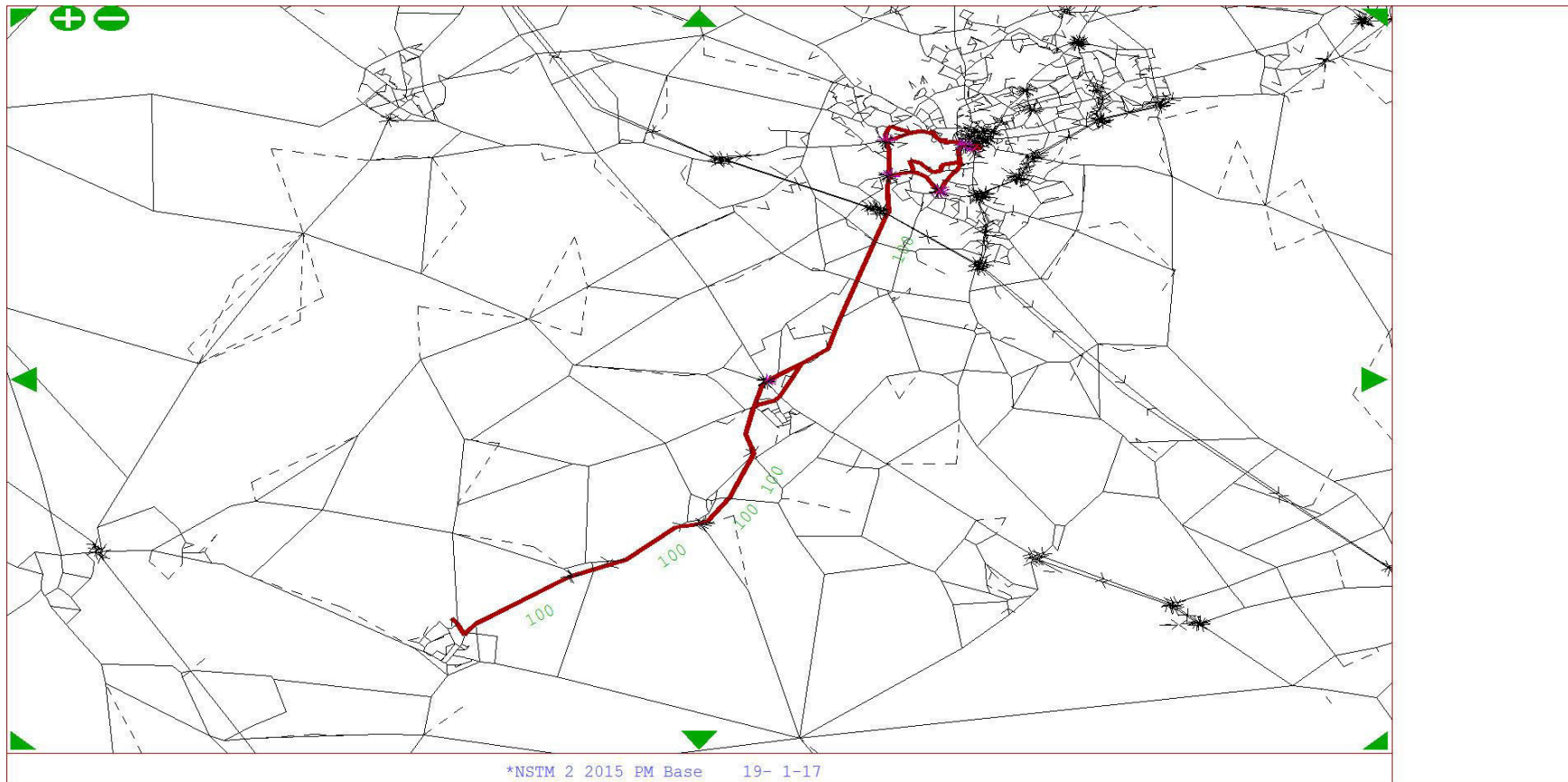
From Zone 11 To Zone 447- User Class 5



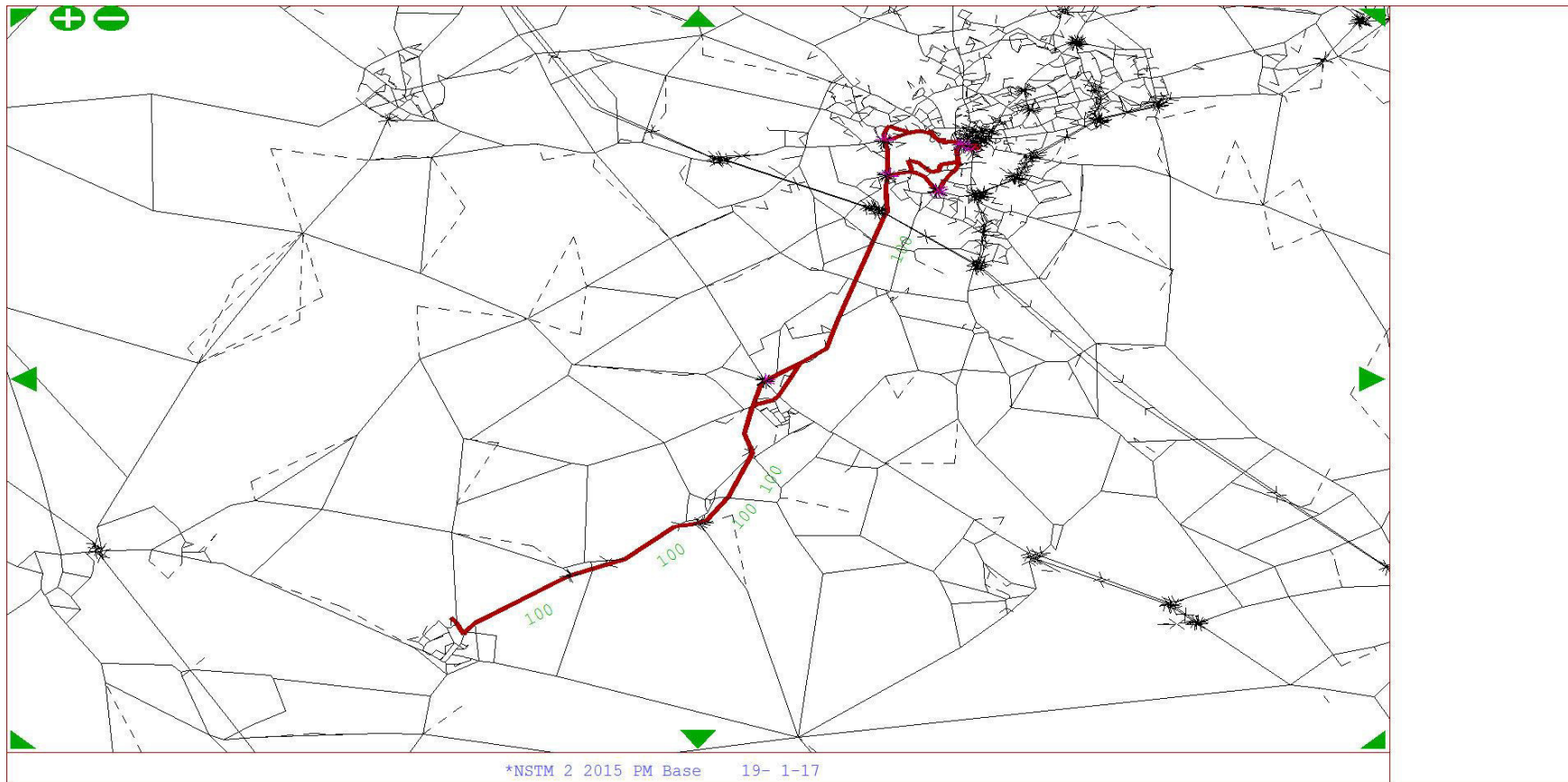
From Zone 447To Zone 11 - User Class 1



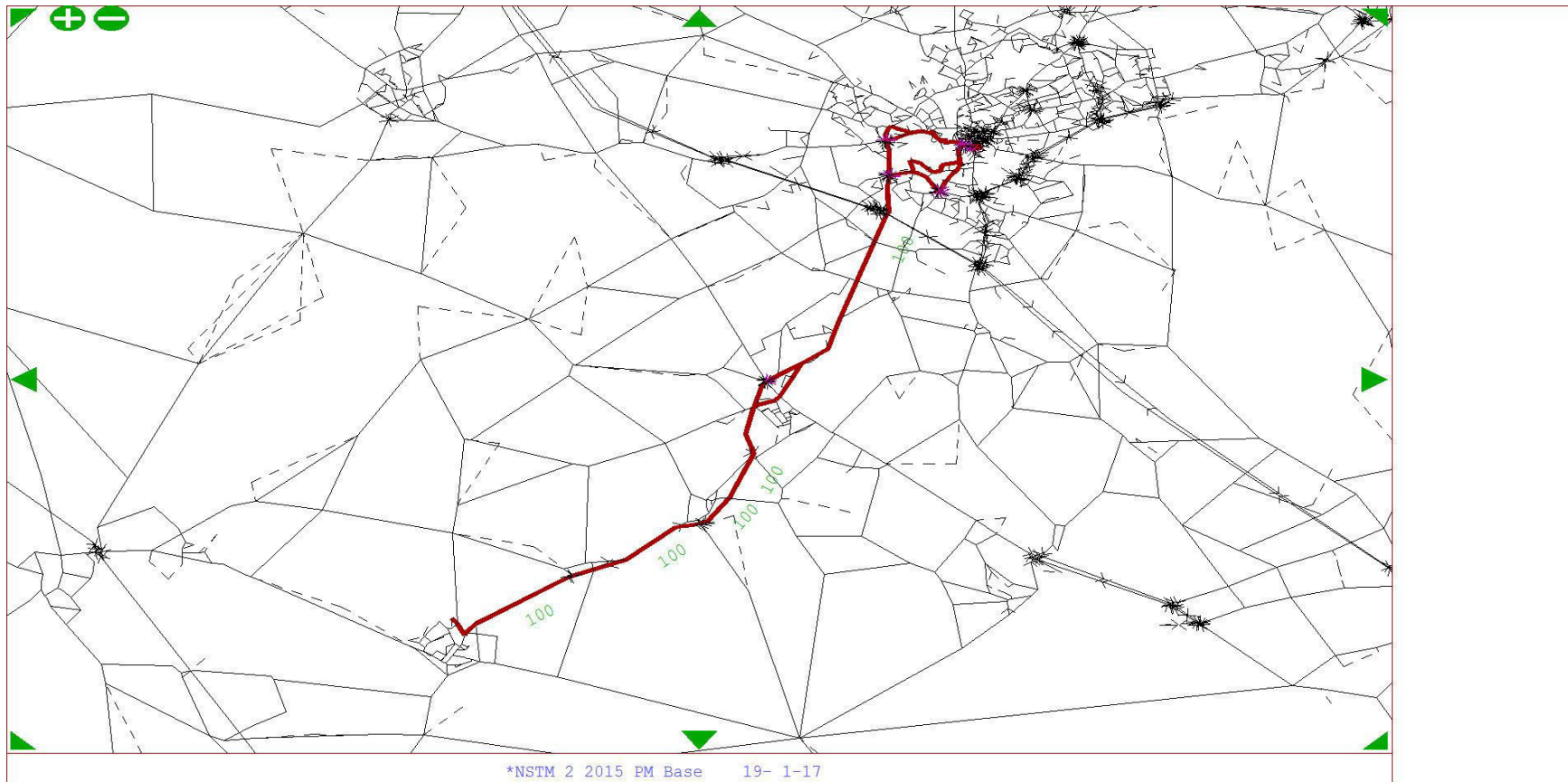
From Zone 447To Zone 11 - User Class 2



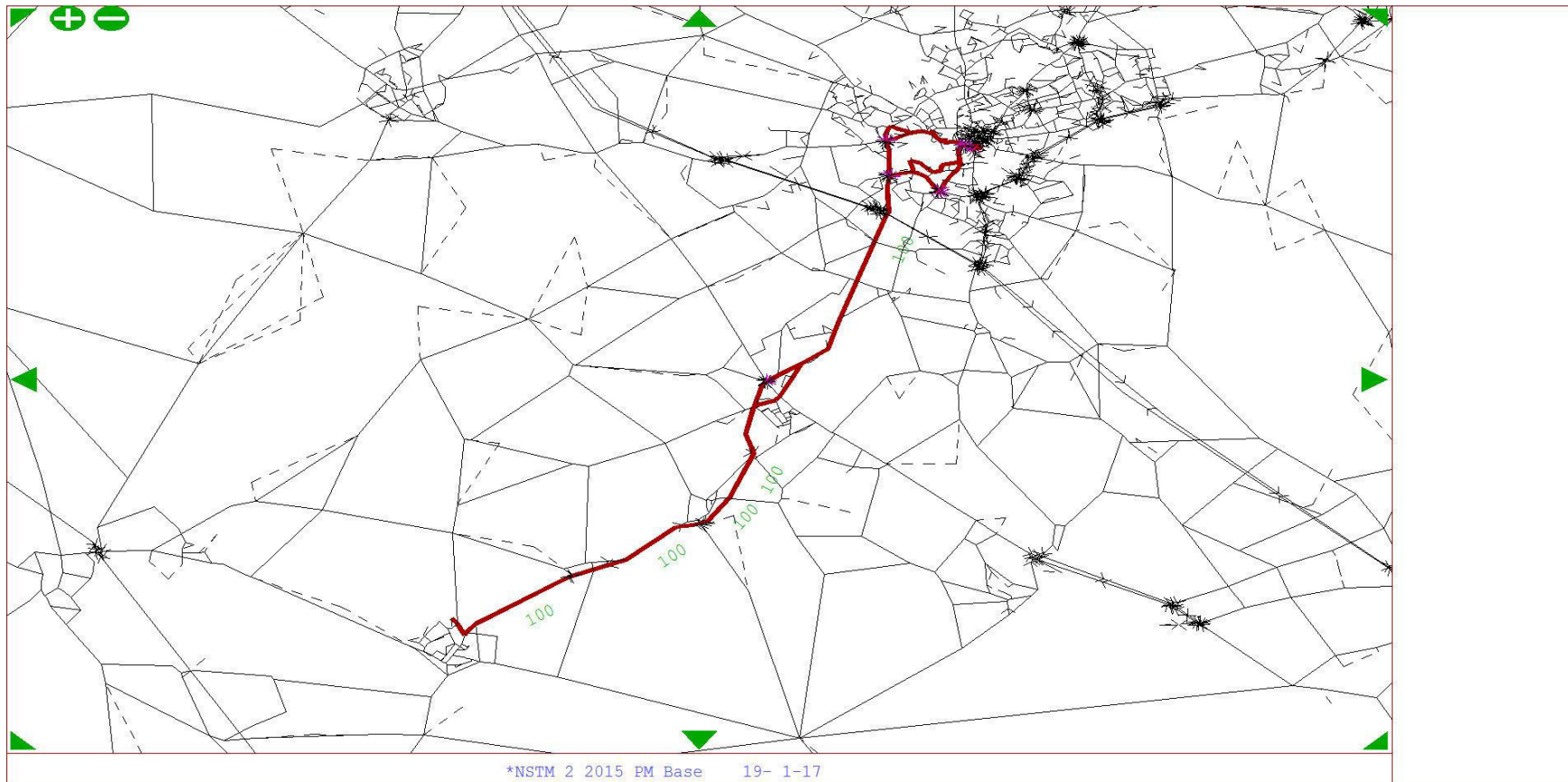
From Zone 447To Zone 11 - User Class 3



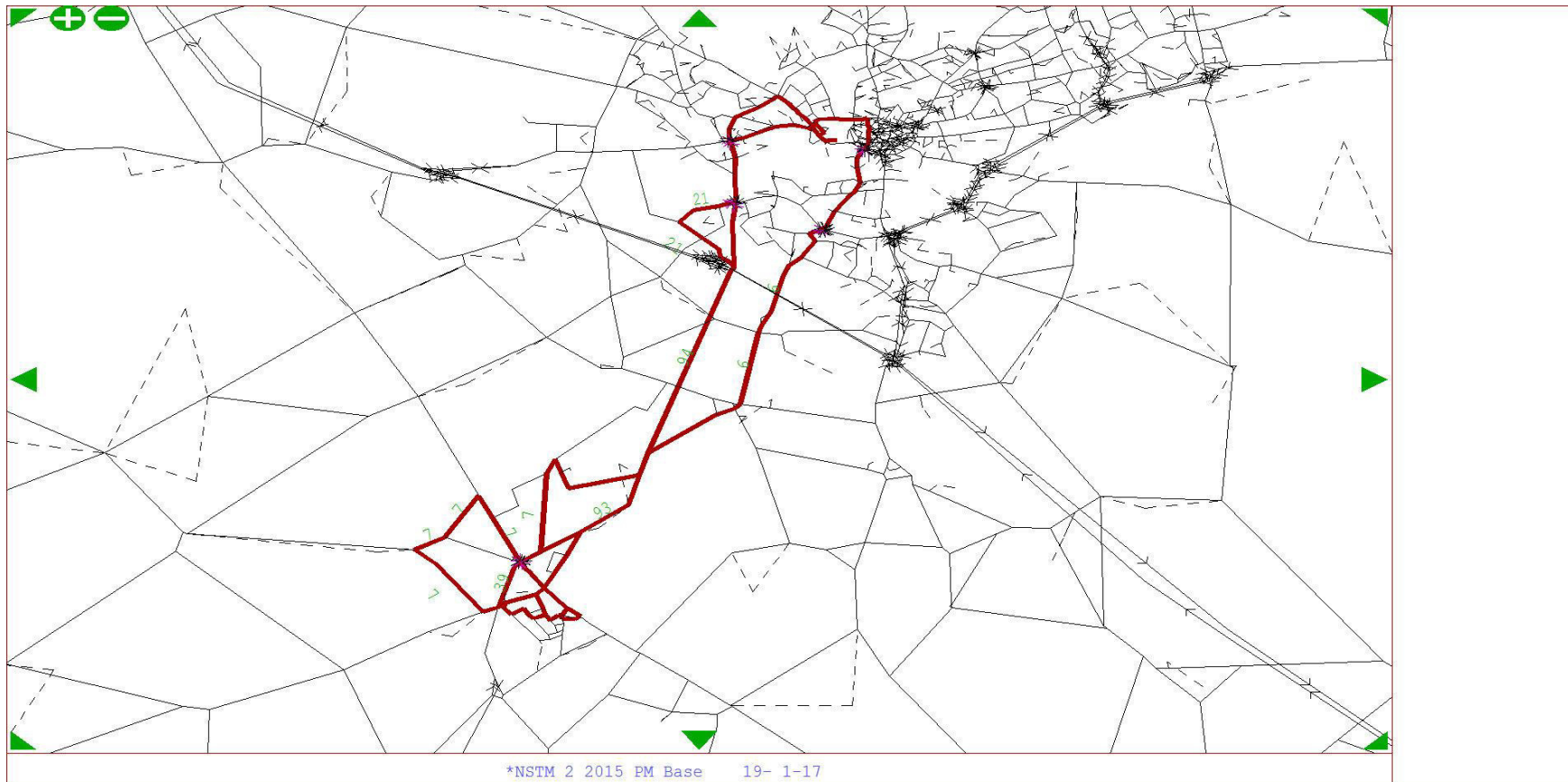
From Zone 447To Zone 11 - User Class 4



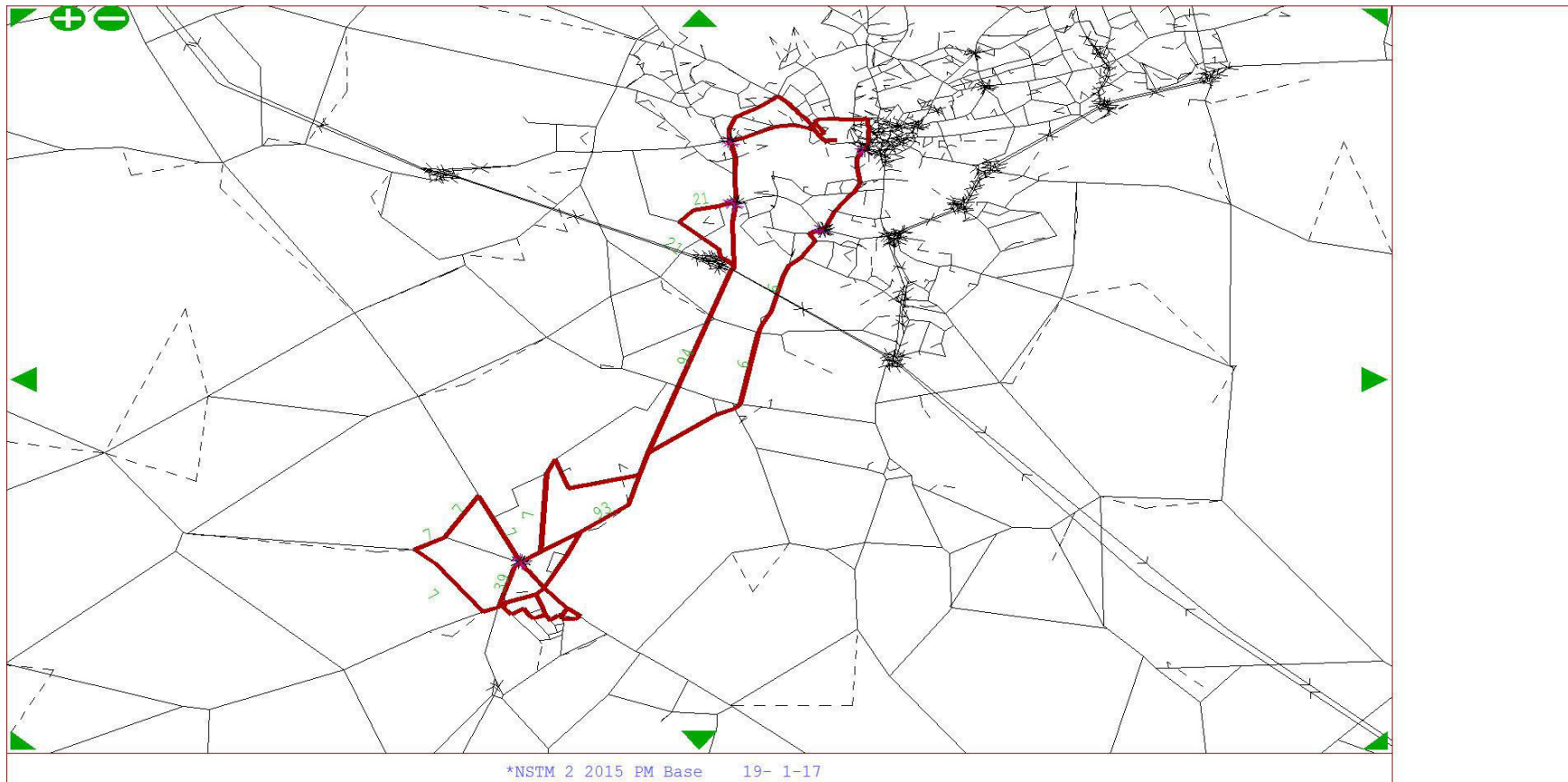
From Zone 447To Zone 11 - User Class 5



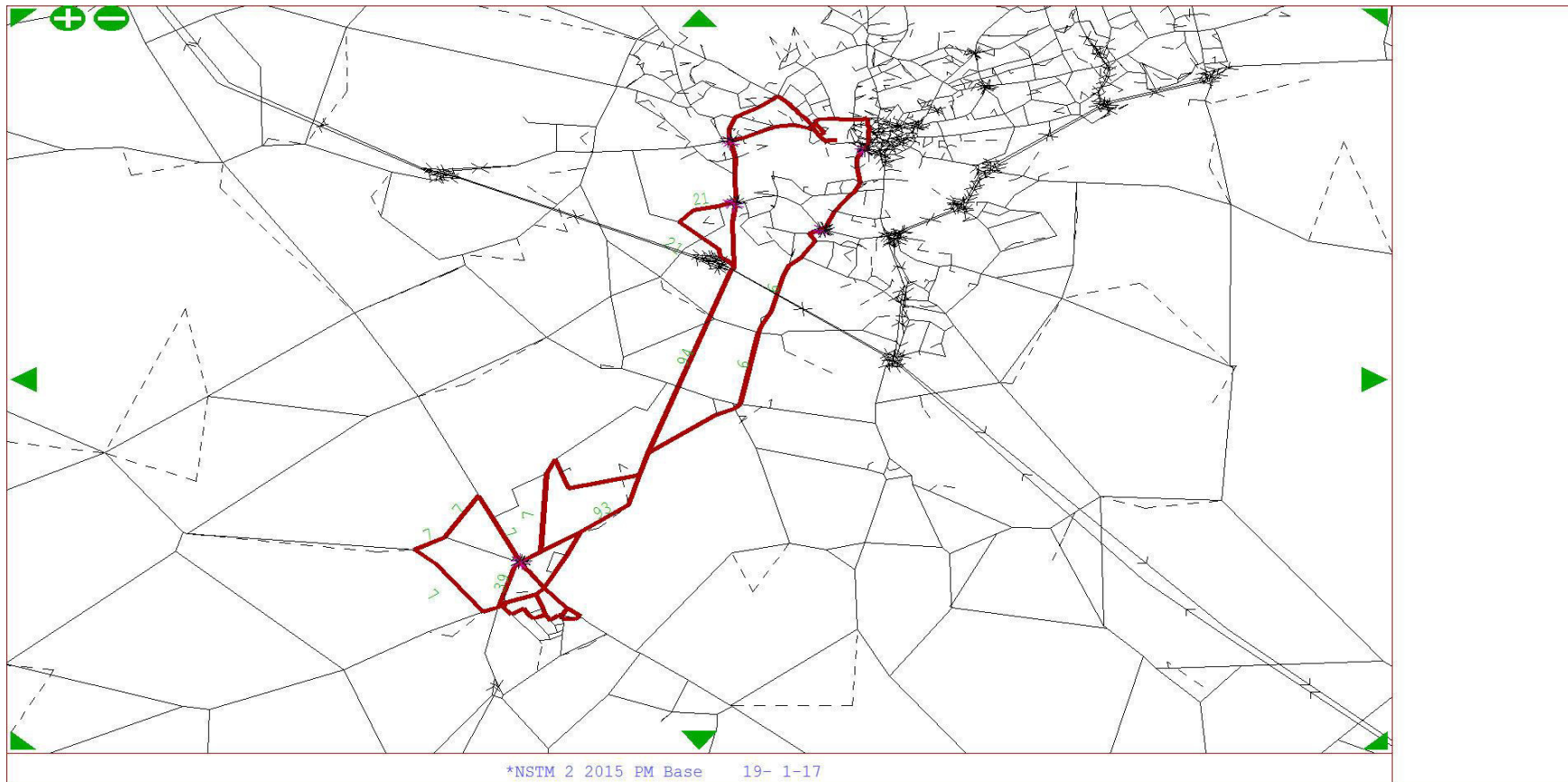
From Zone 185 To Zone 447- User Class 1



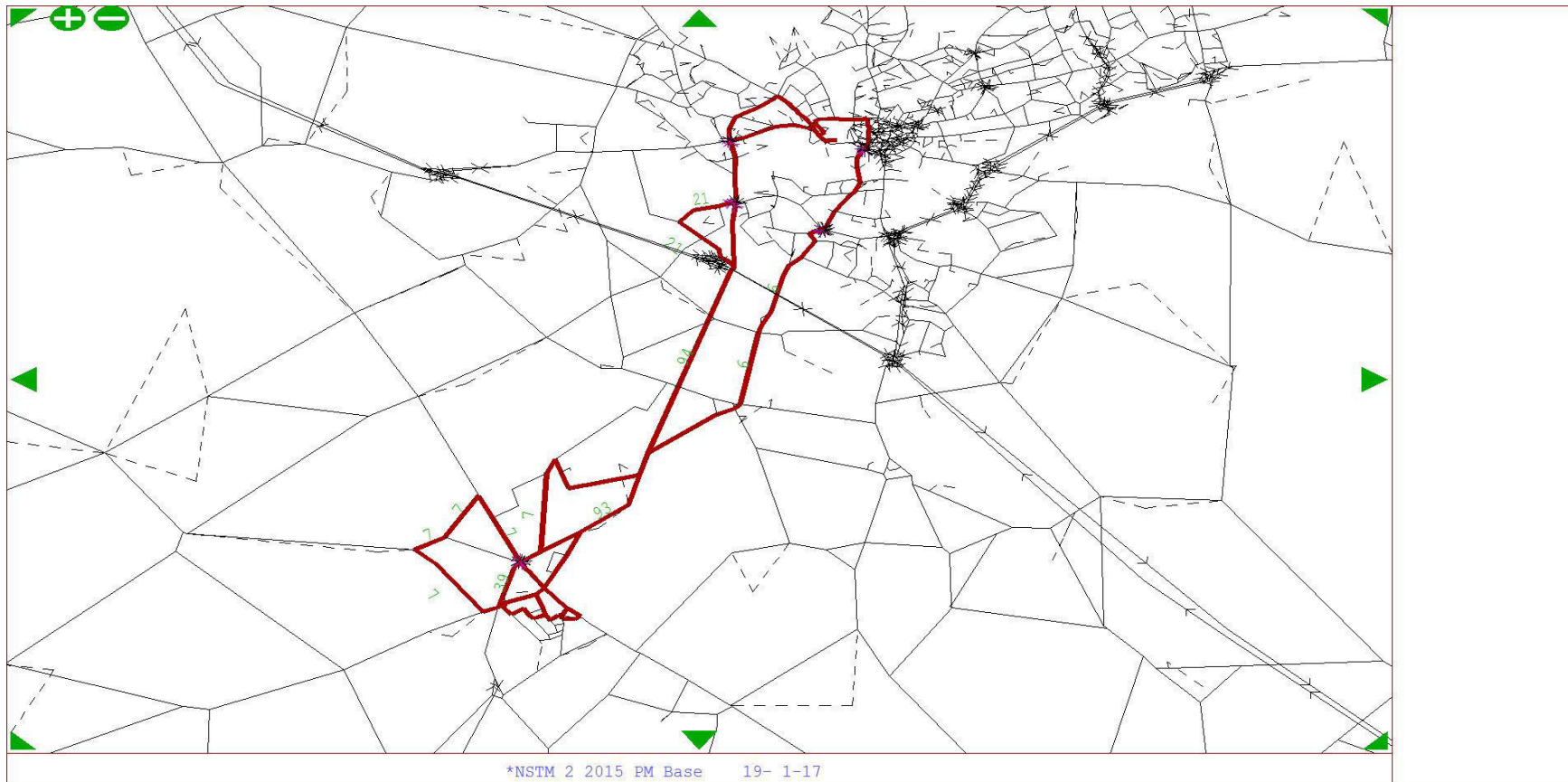
From Zone 185 To Zone 447- User Class 2



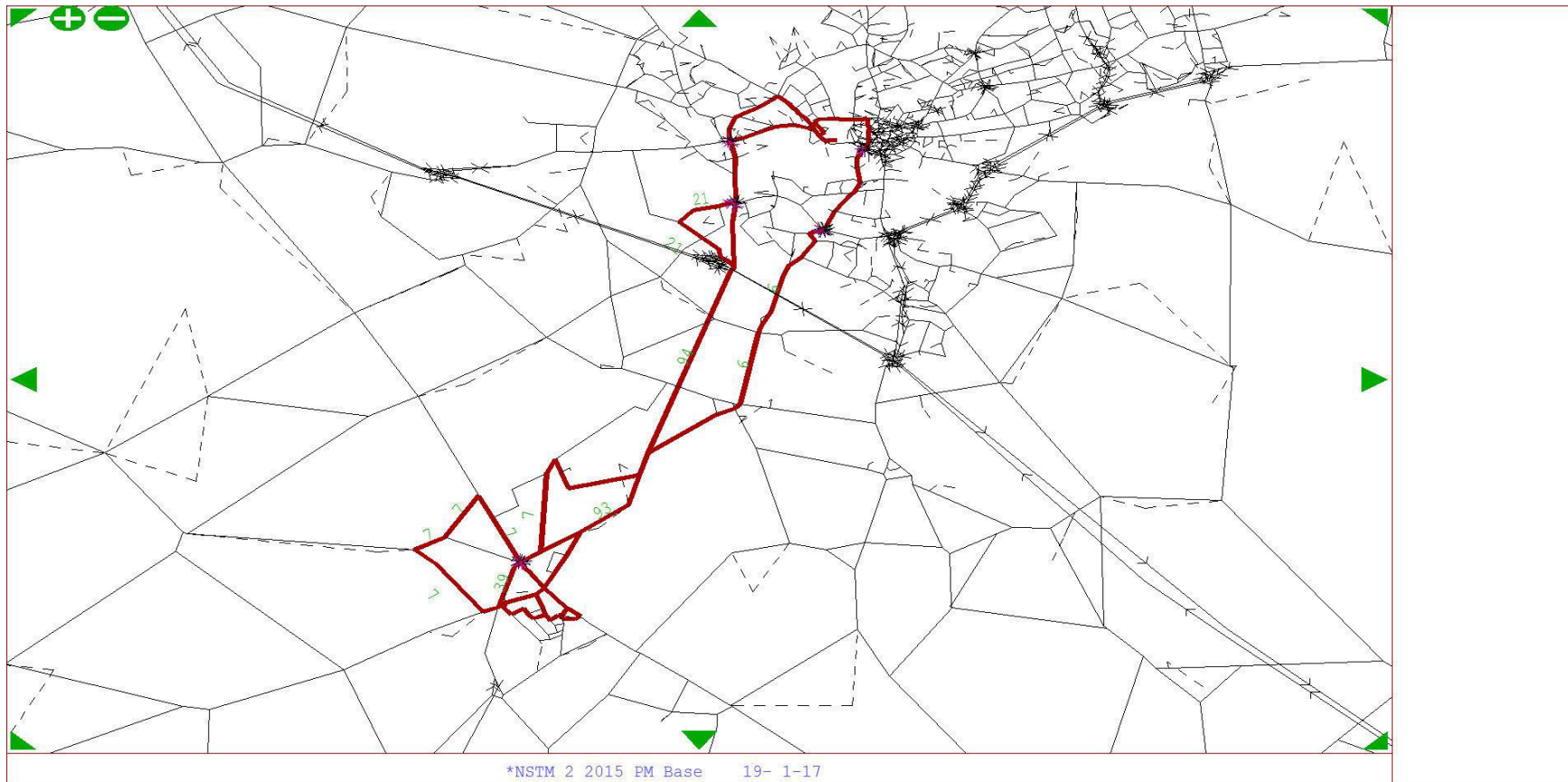
From Zone 185 To Zone 447- User Class 3



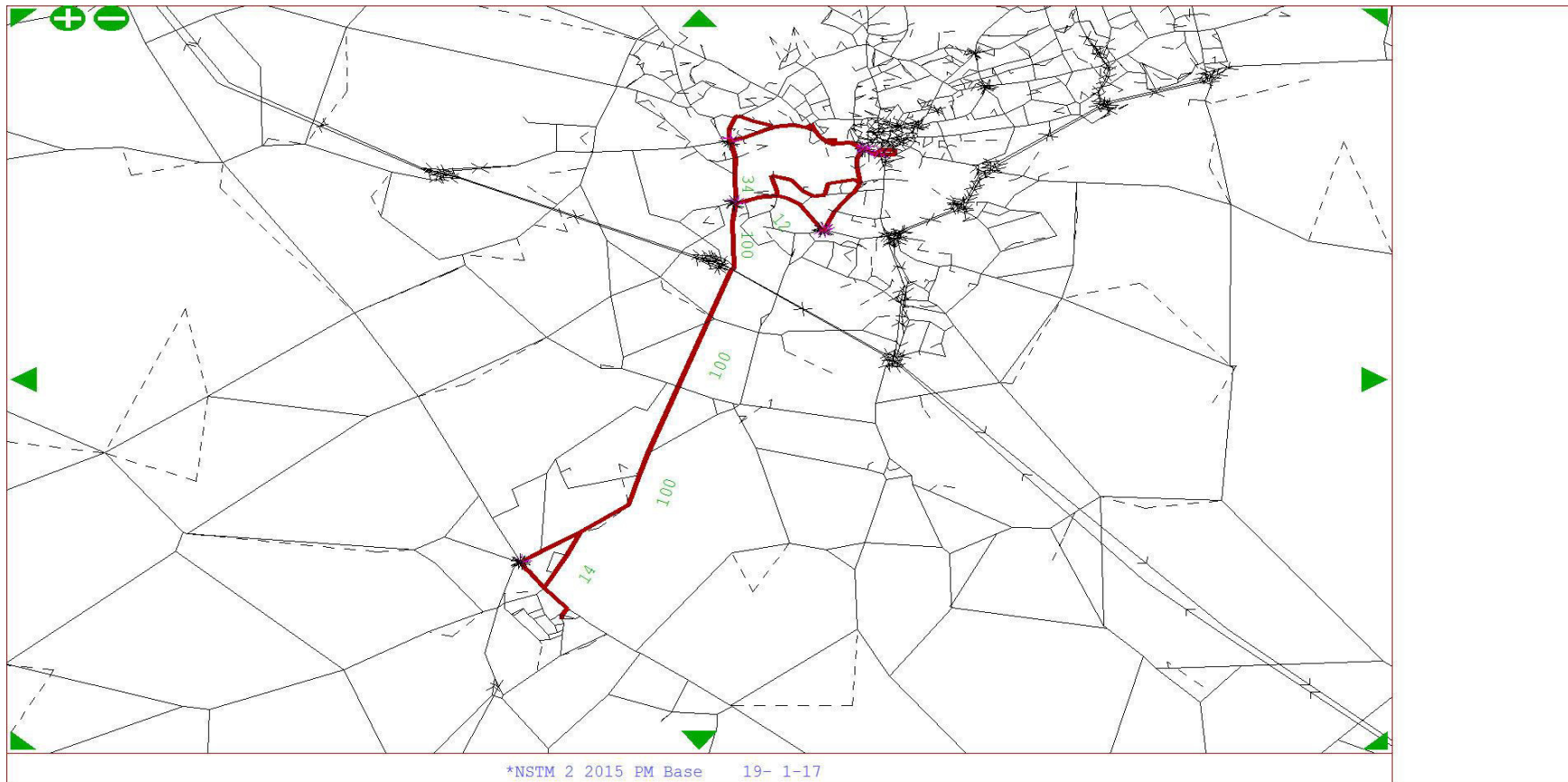
From Zone 185 To Zone 447- User Class 4



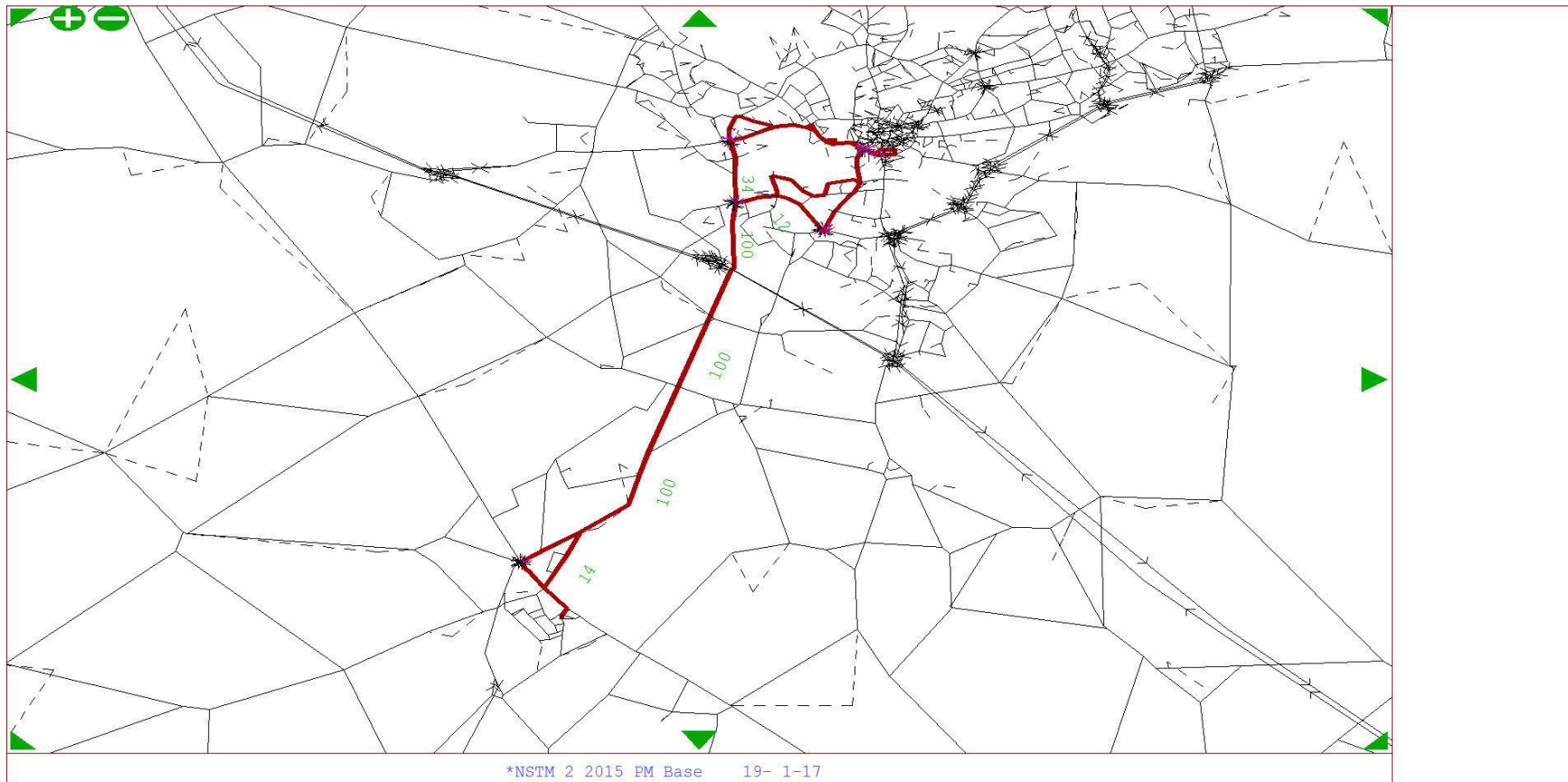
From Zone 185 To Zone 447- User Class 5



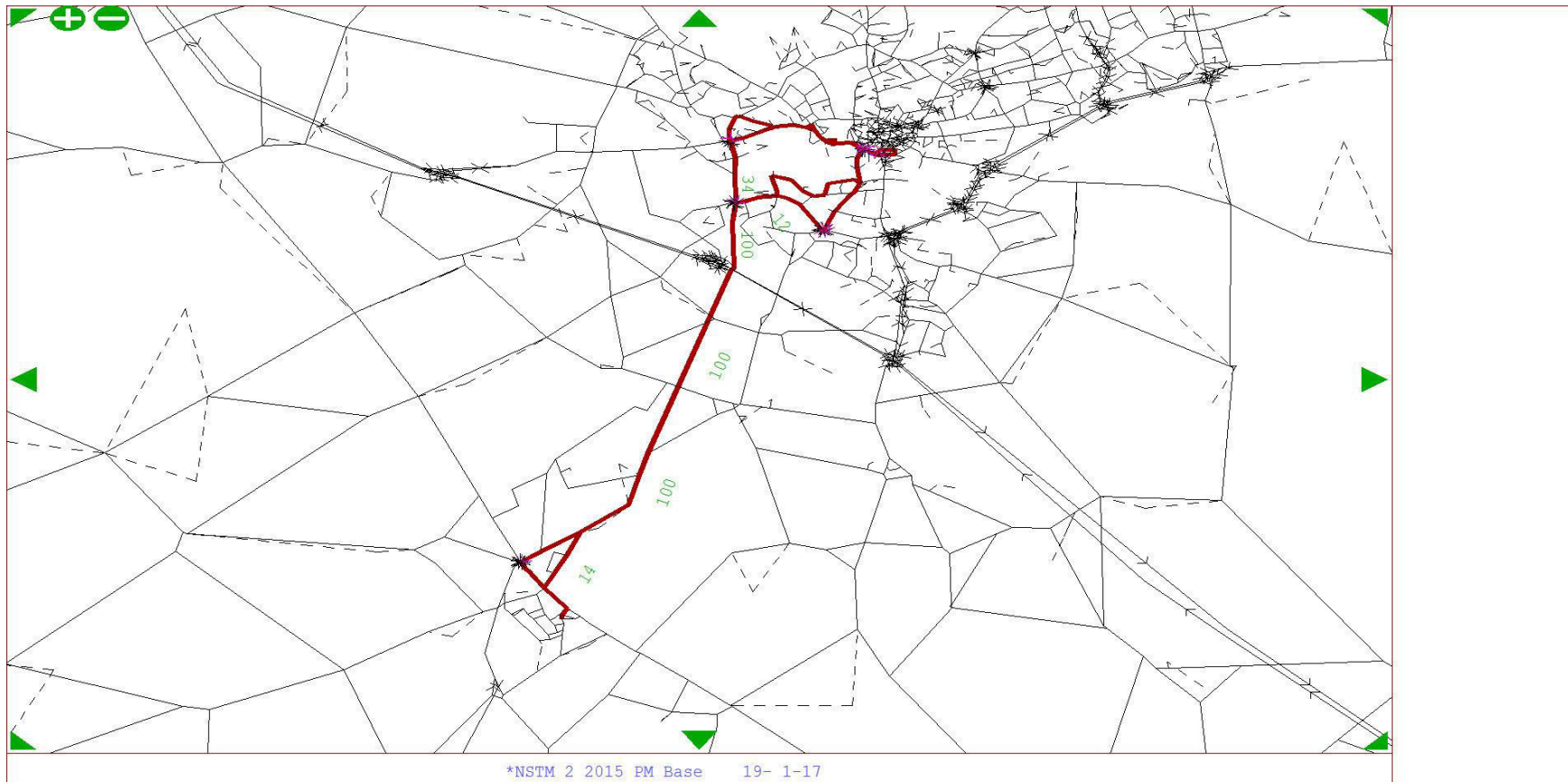
From Zone 447To Zone 185 - User Class 1



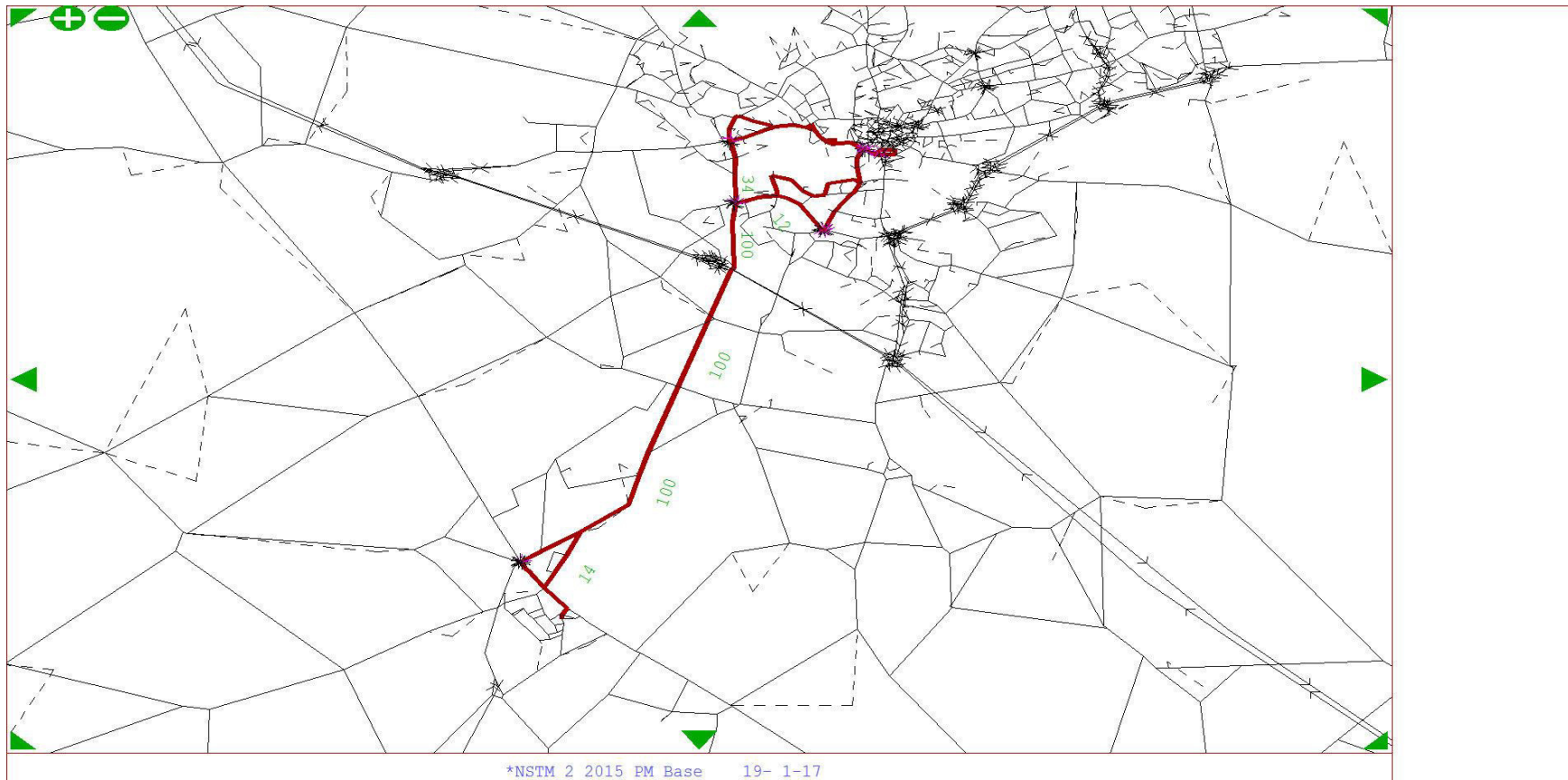
From Zone 447To Zone 185 - User Class 2



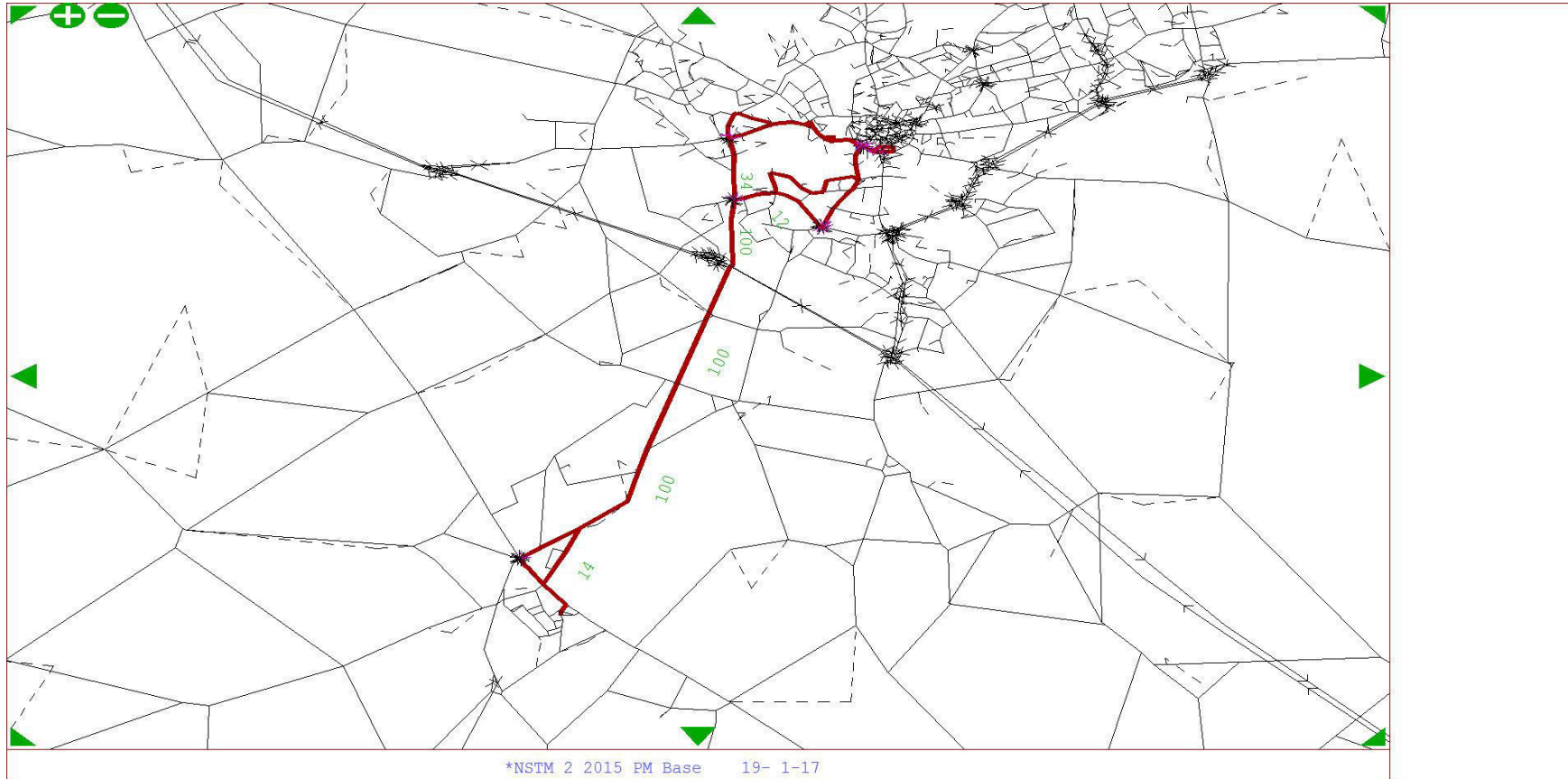
From Zone 447To Zone 185 - User Class 3



From Zone 447To Zone 185 - User Class 4

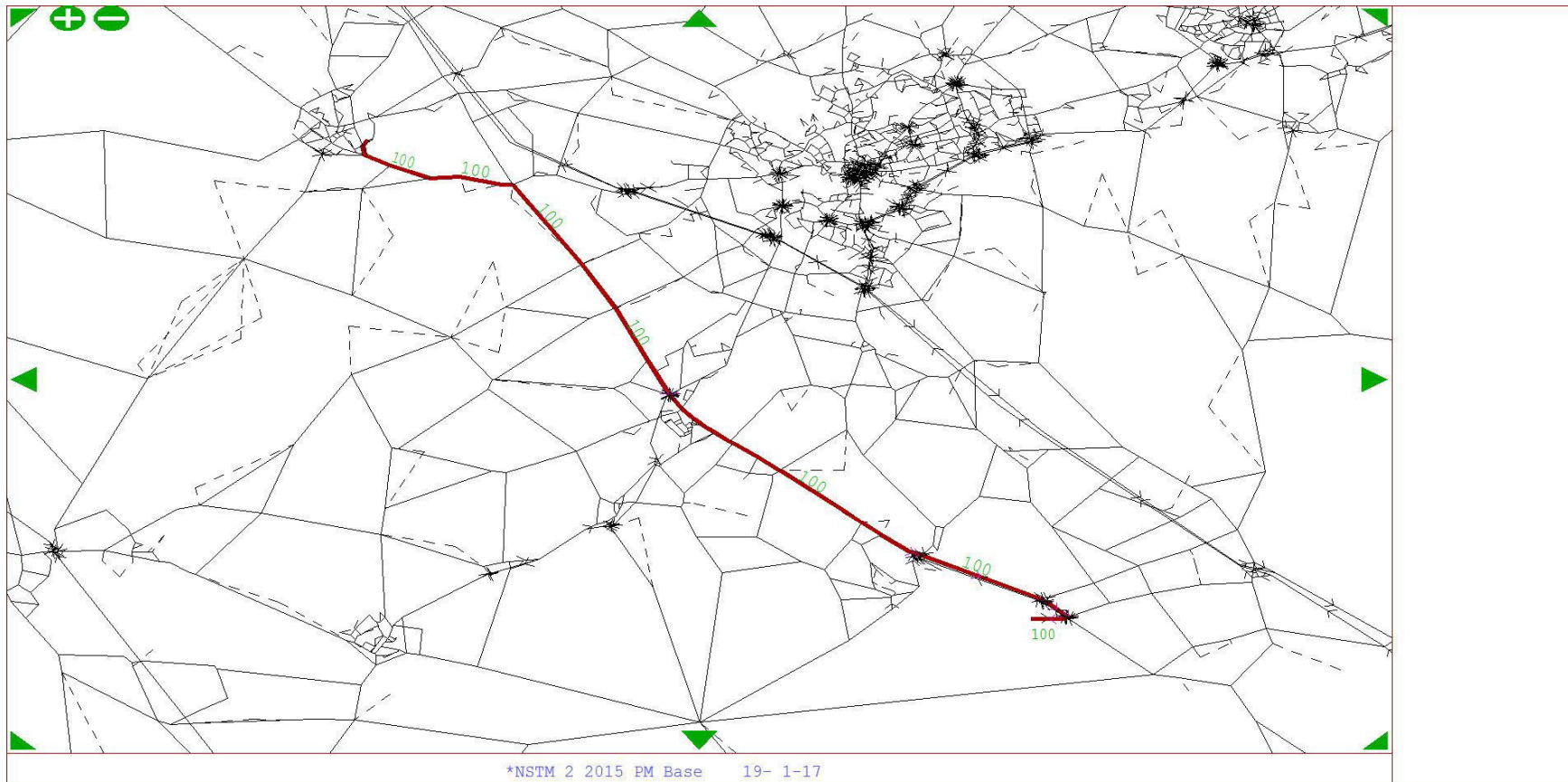


From Zone 447To Zone 185 - User Class 5

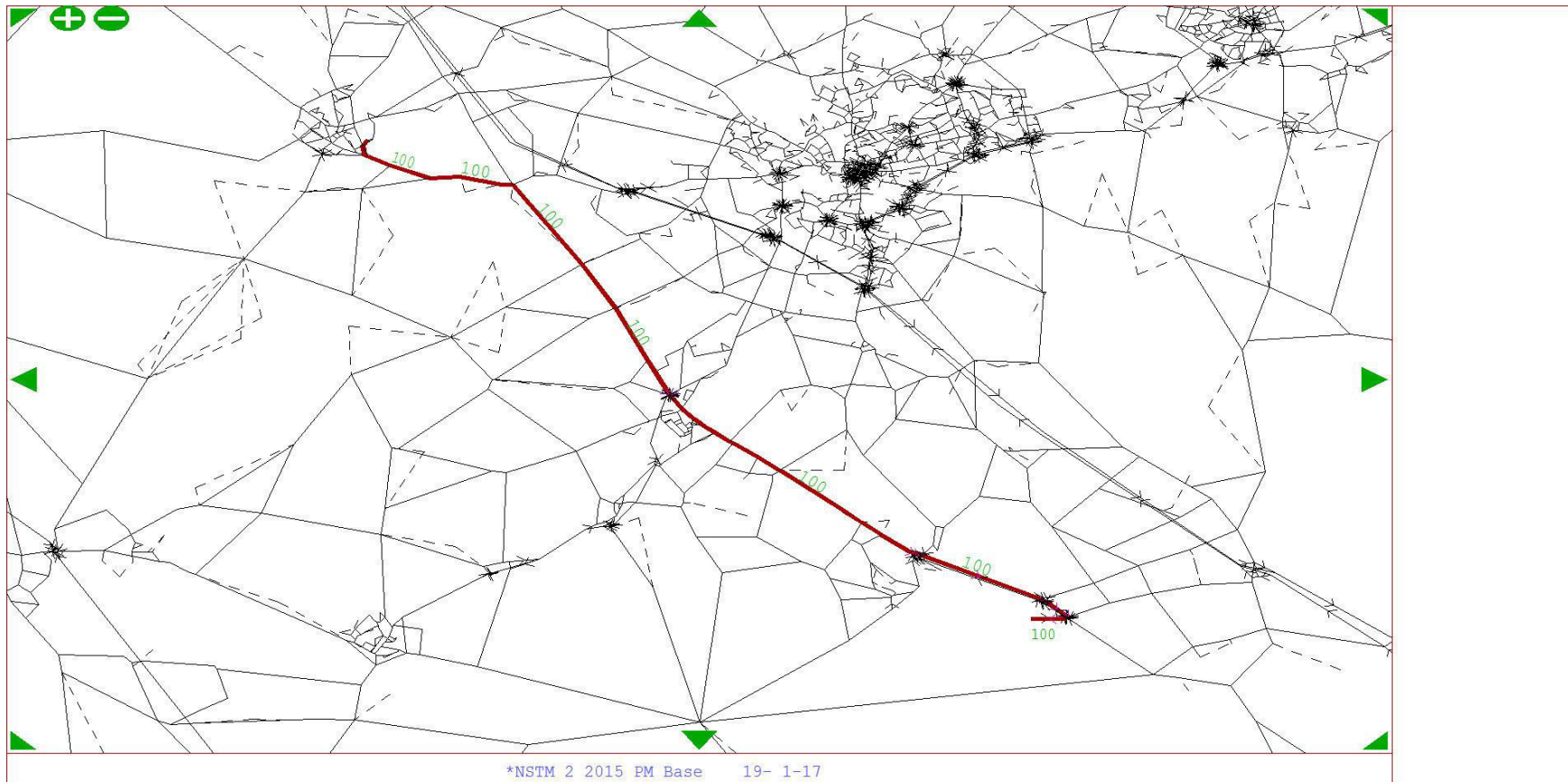


*NSTM 2 2015 PM Base 19- 1-17

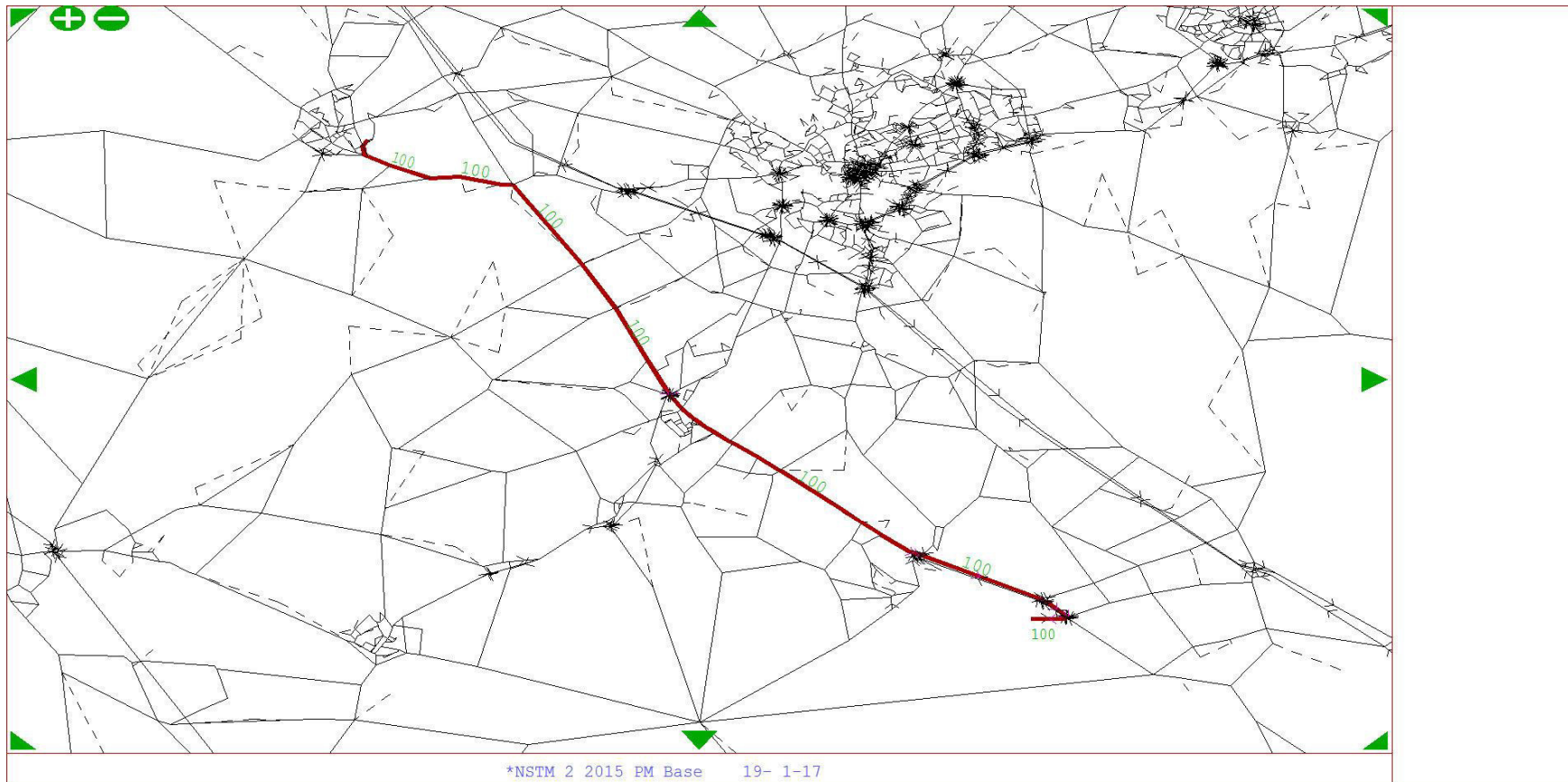
From Zone 35 To Zone 603 - User Class 1



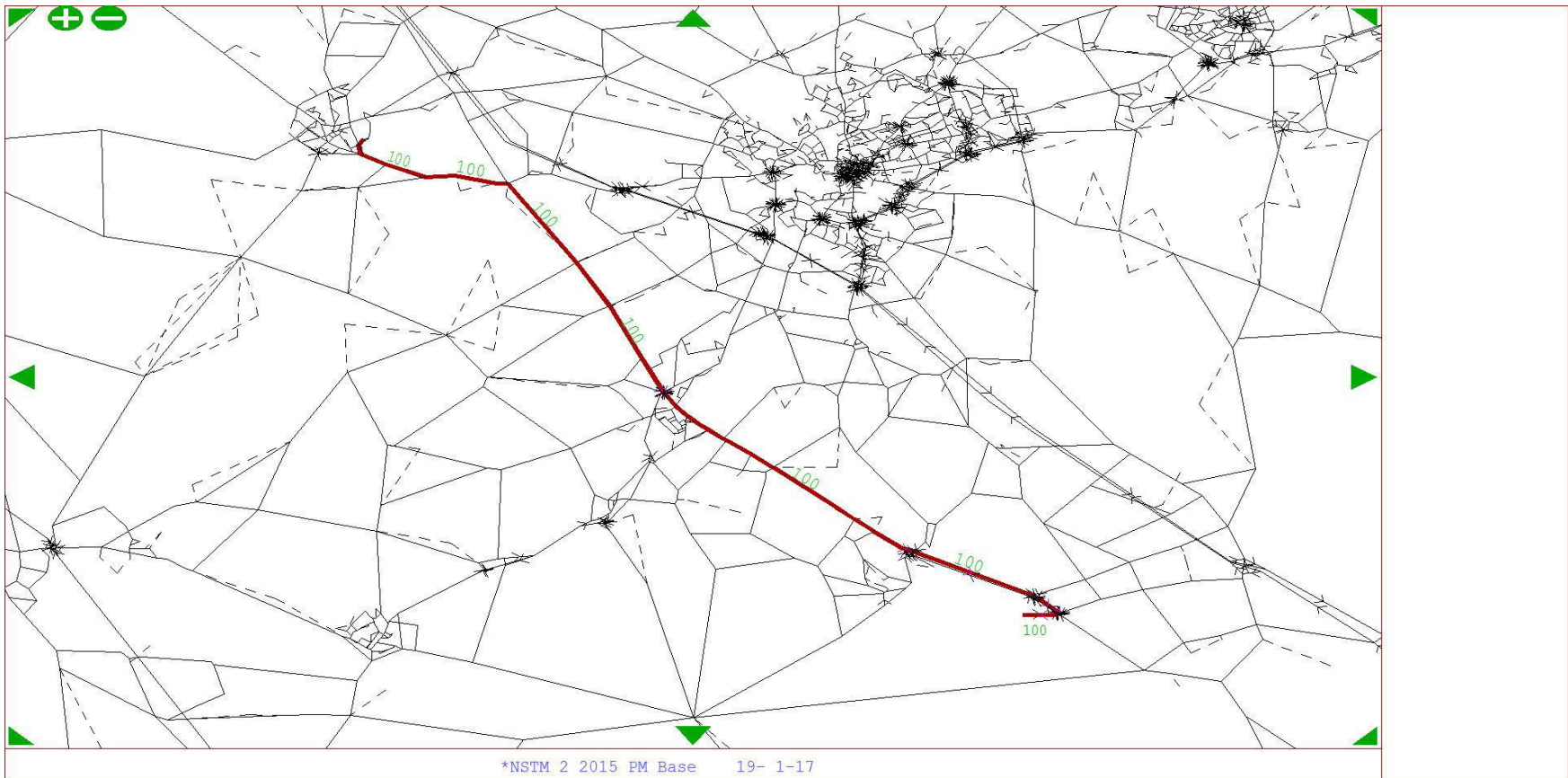
From Zone 35 To Zone 603 - User Class 2



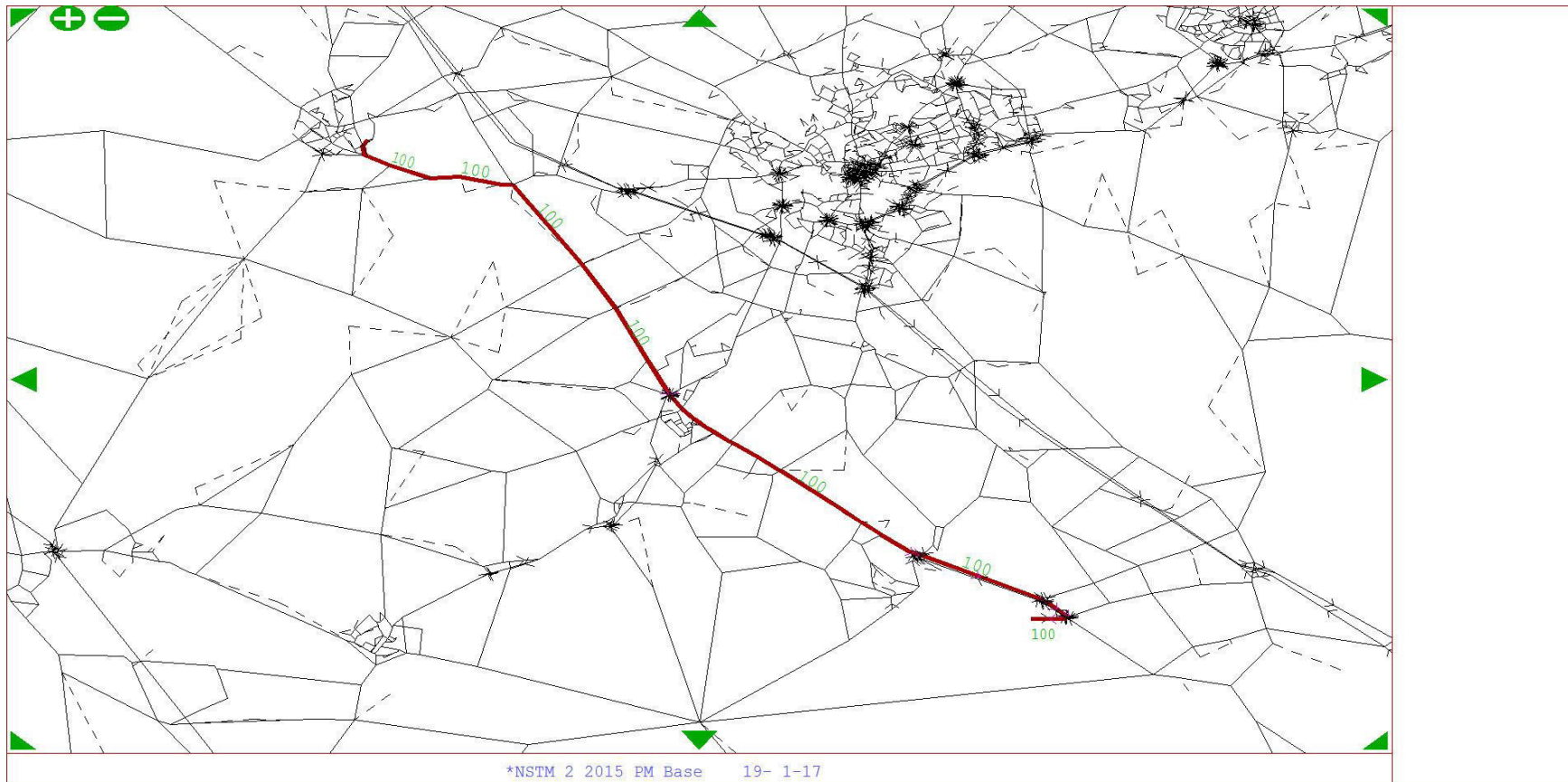
From Zone 35 To Zone 603 - User Class 3



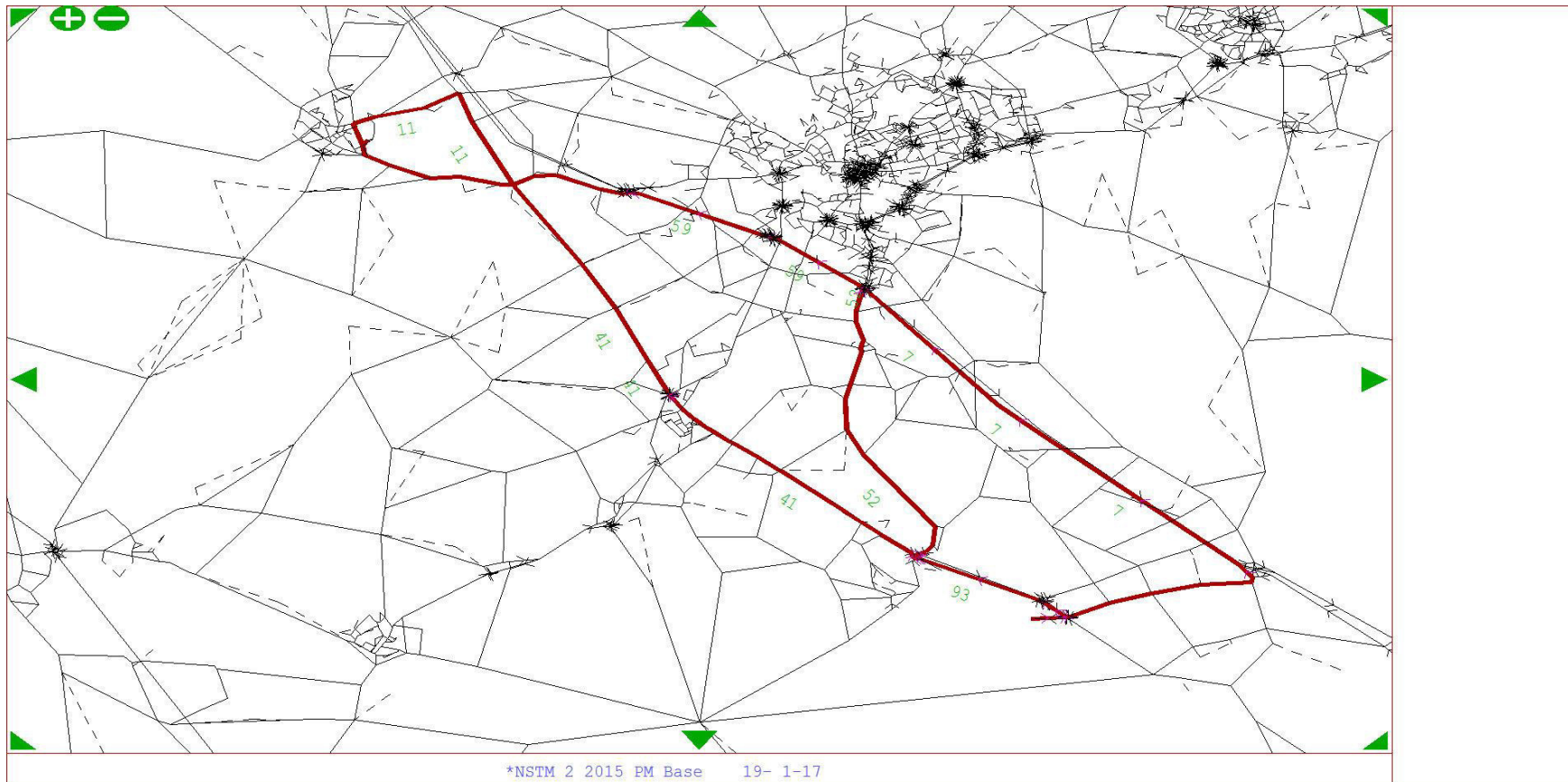
From Zone 35 To Zone 603 - User Class 4



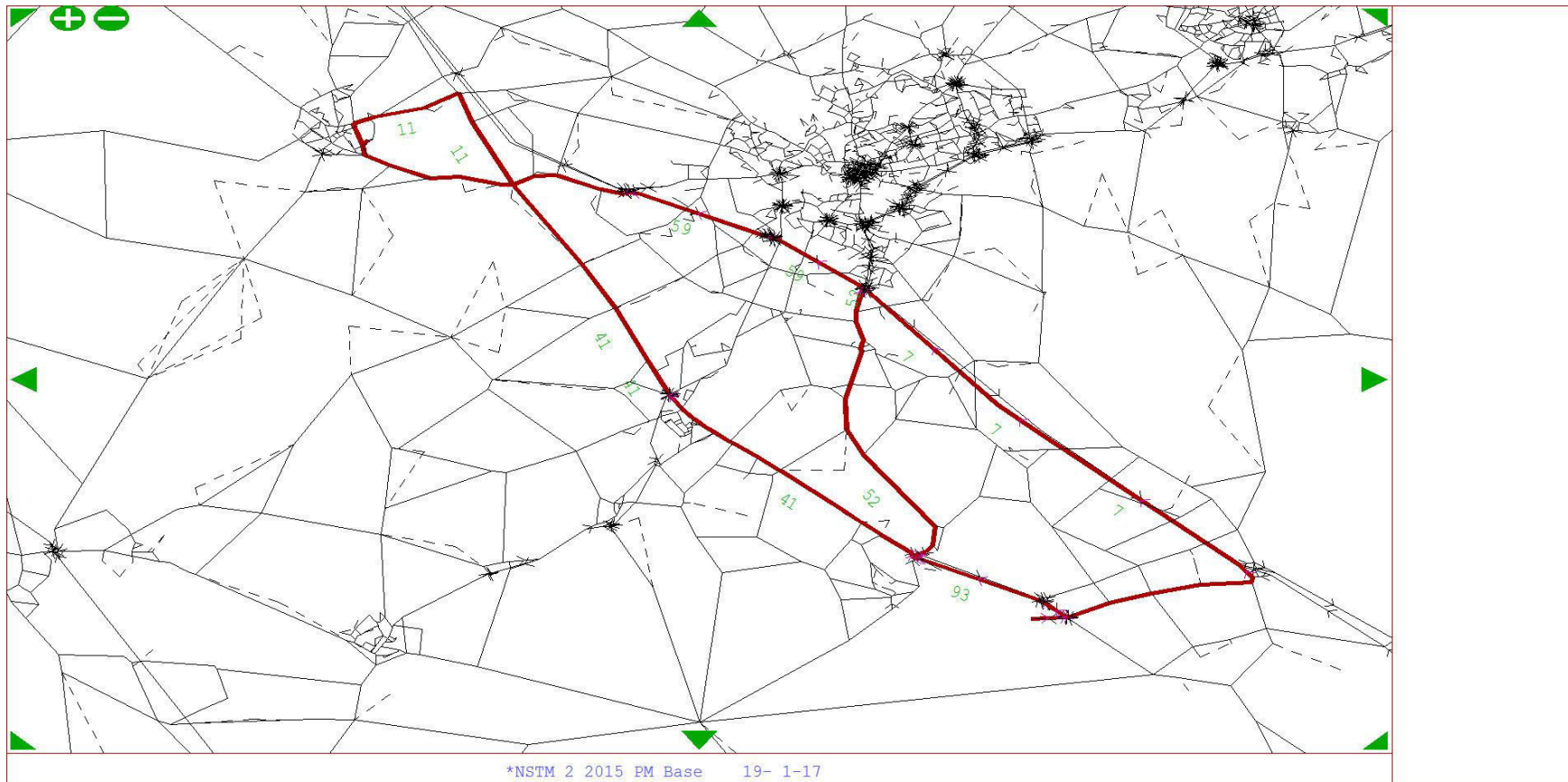
From Zone 35 To Zone 603 - User Class 5



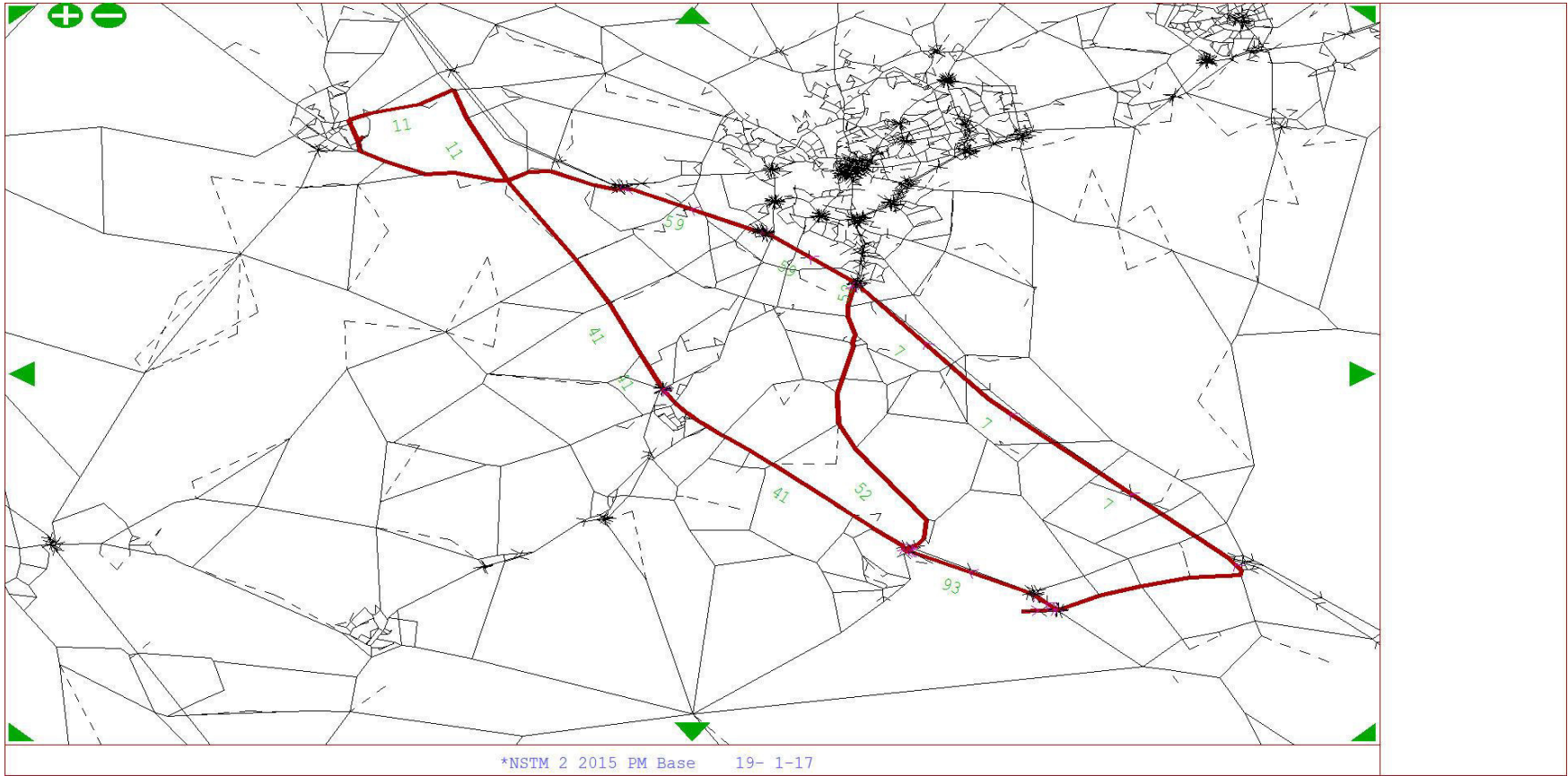
From Zone 603 To Zone 35 - User Class 1



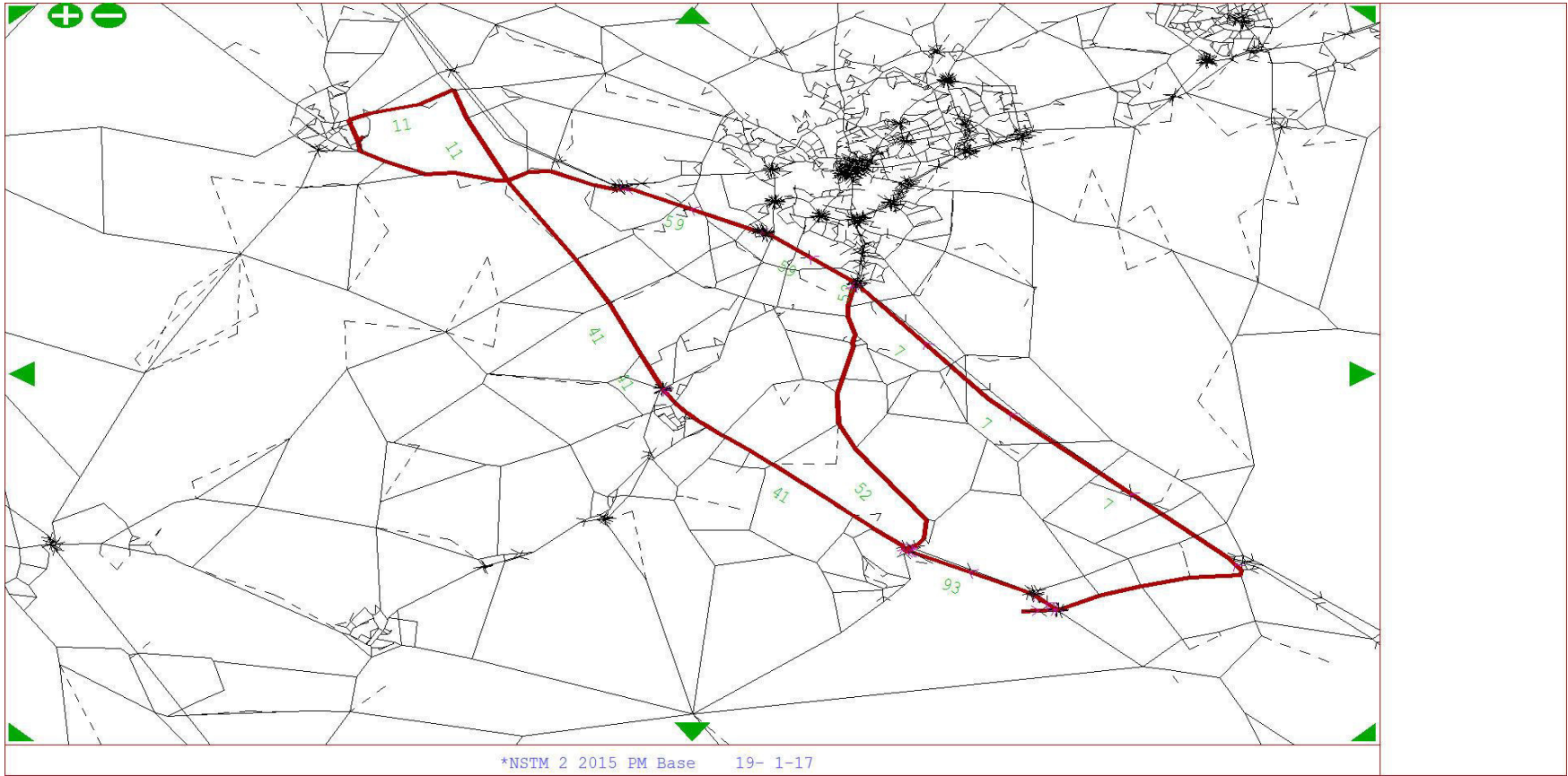
From Zone 603 To Zone 35 - User Class 2



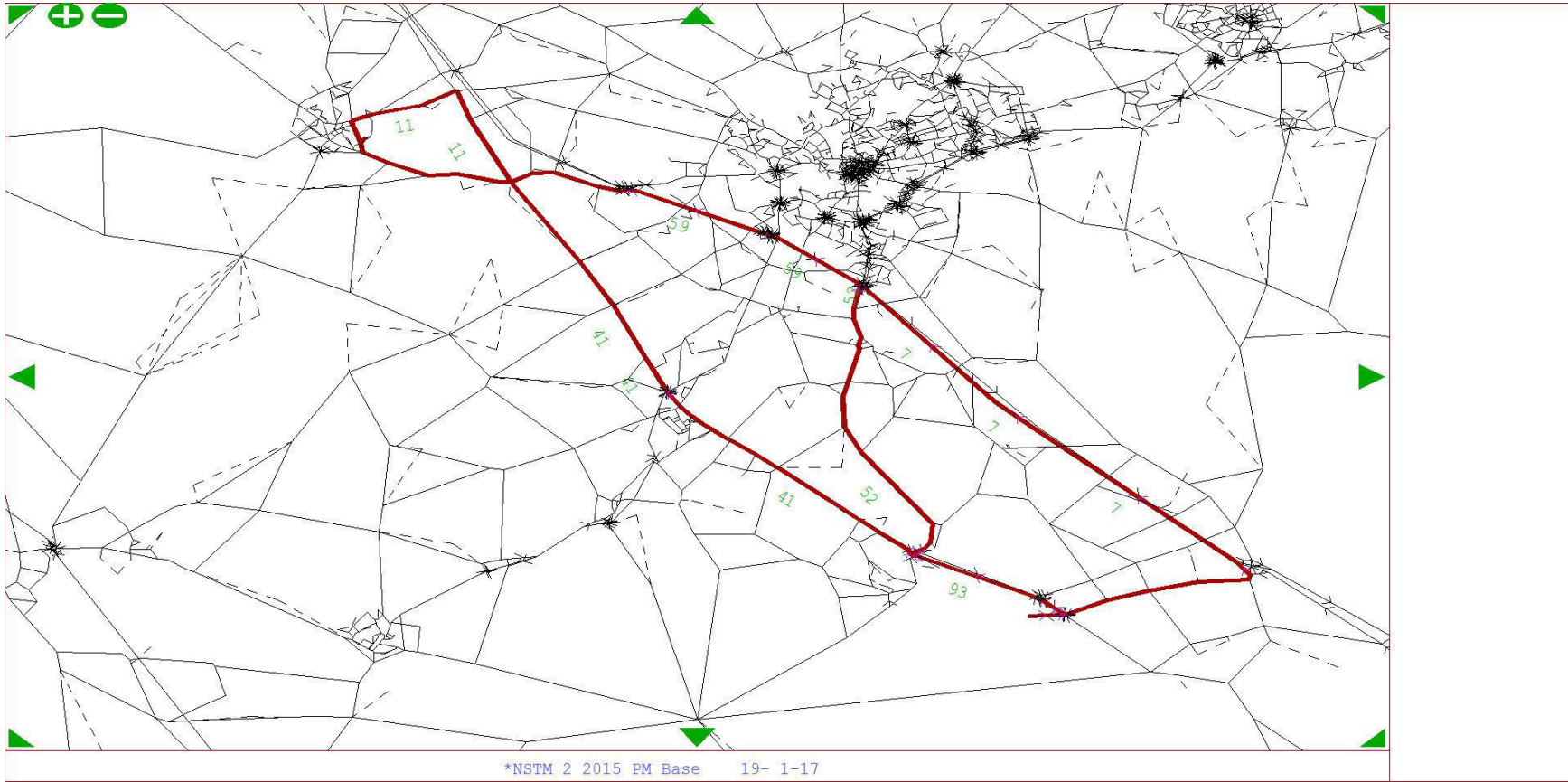
From Zone 603 To Zone 35 - User Class 3



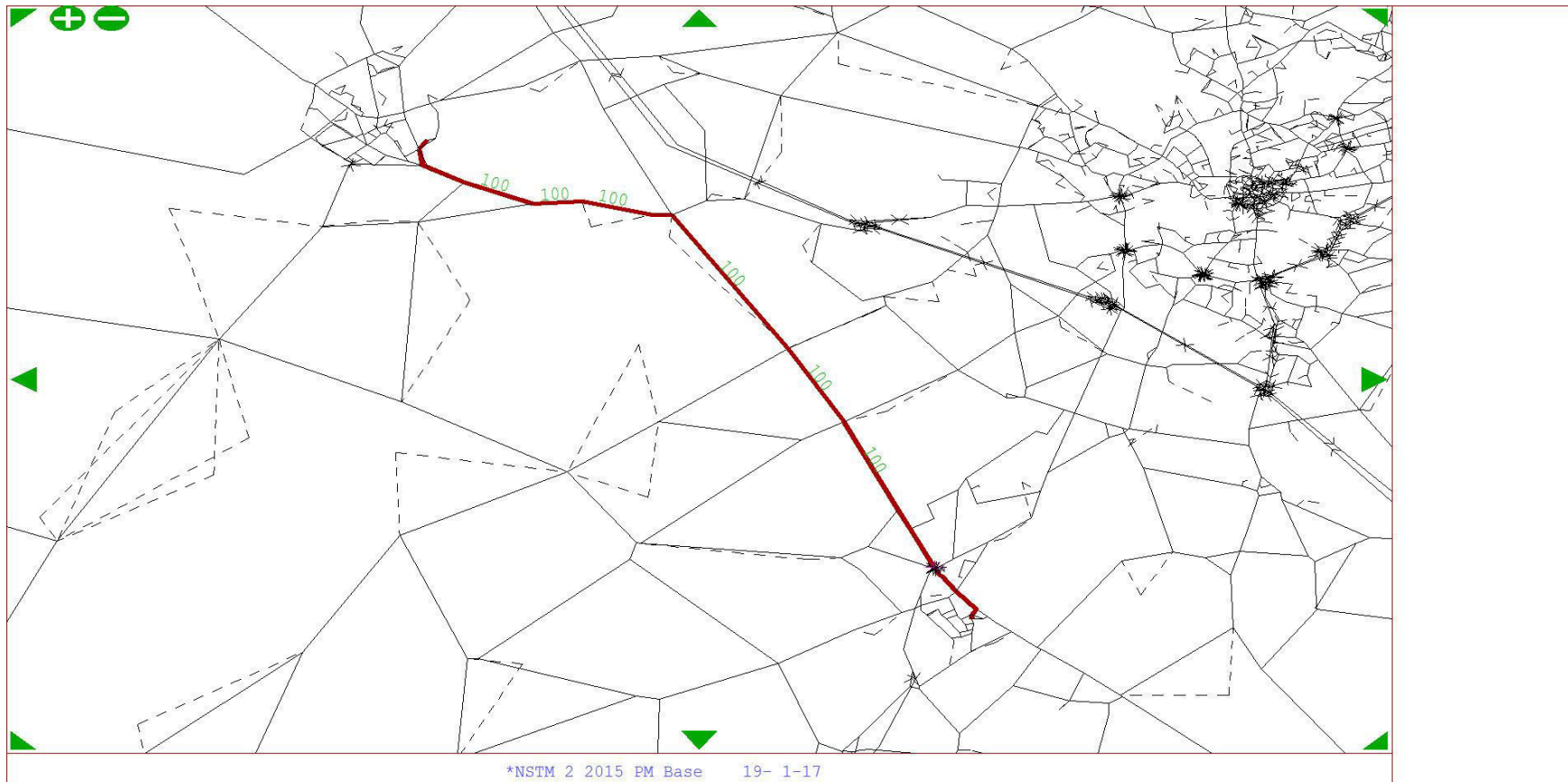
From Zone 603 To Zone 35 - User Class 4



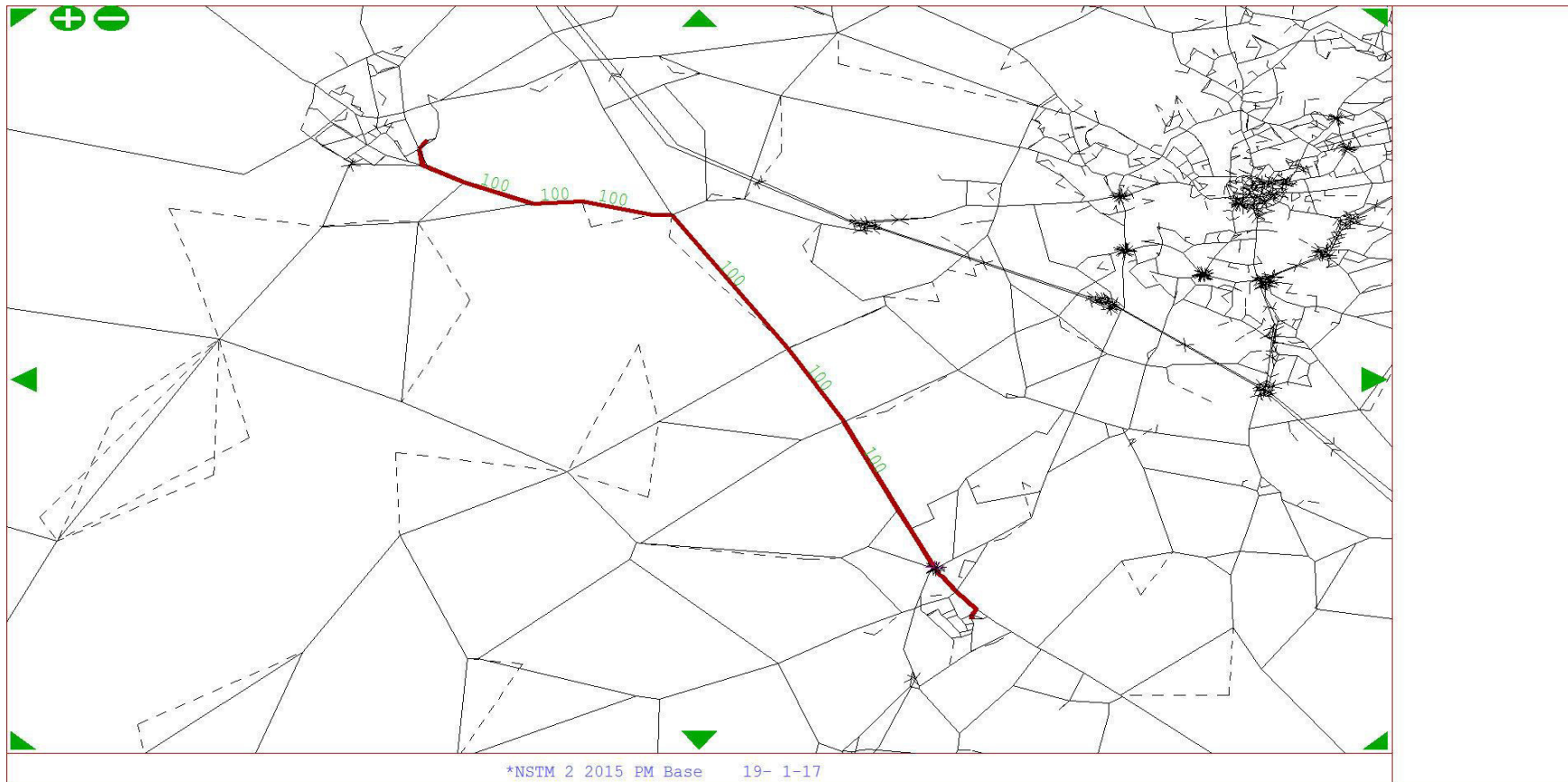
From Zone 603 To Zone 35 - User Class 5



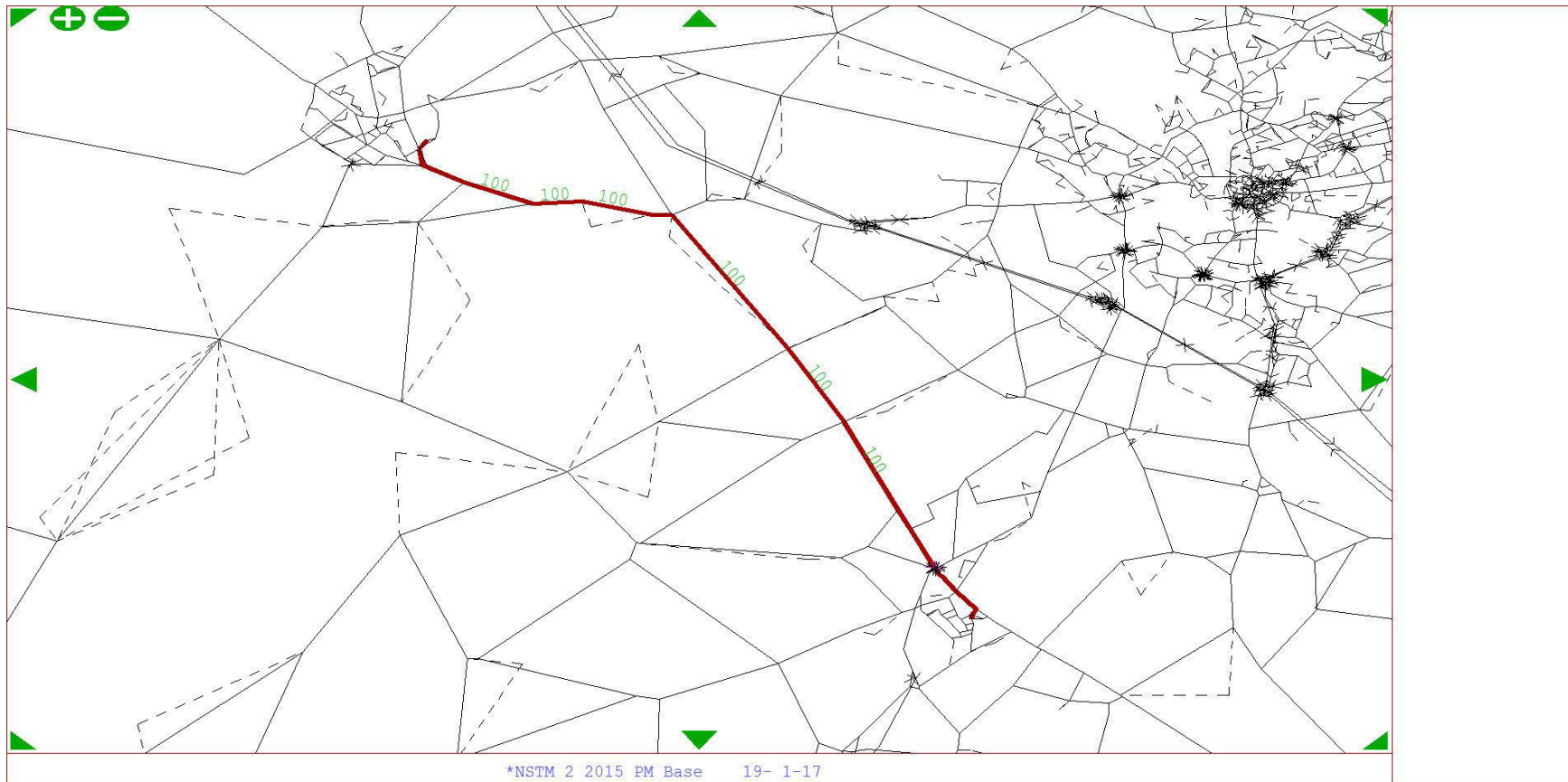
From Zone 35 To Zone 185 - User Class 1



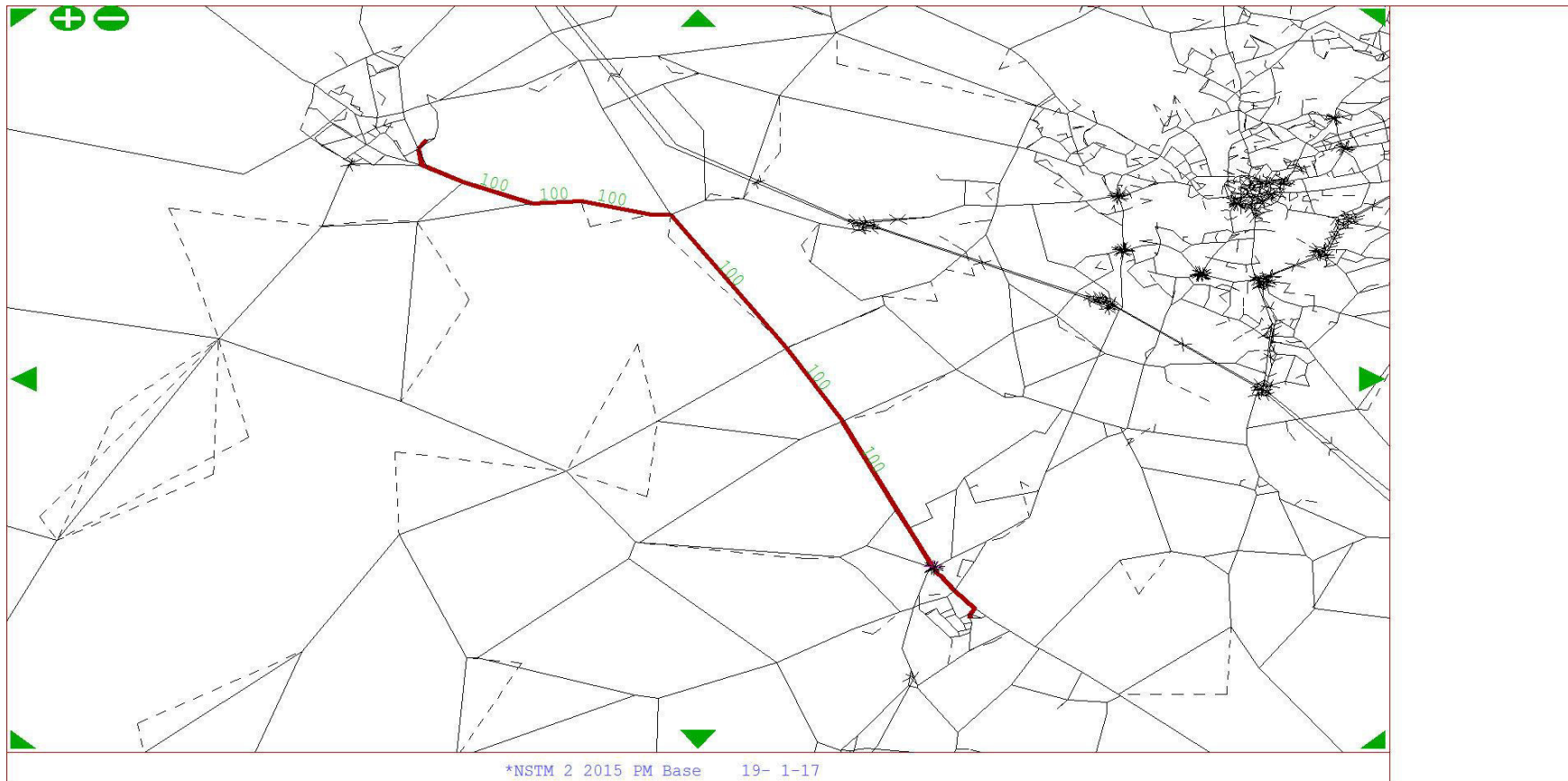
From Zone 35 To Zone 185 - User Class 2



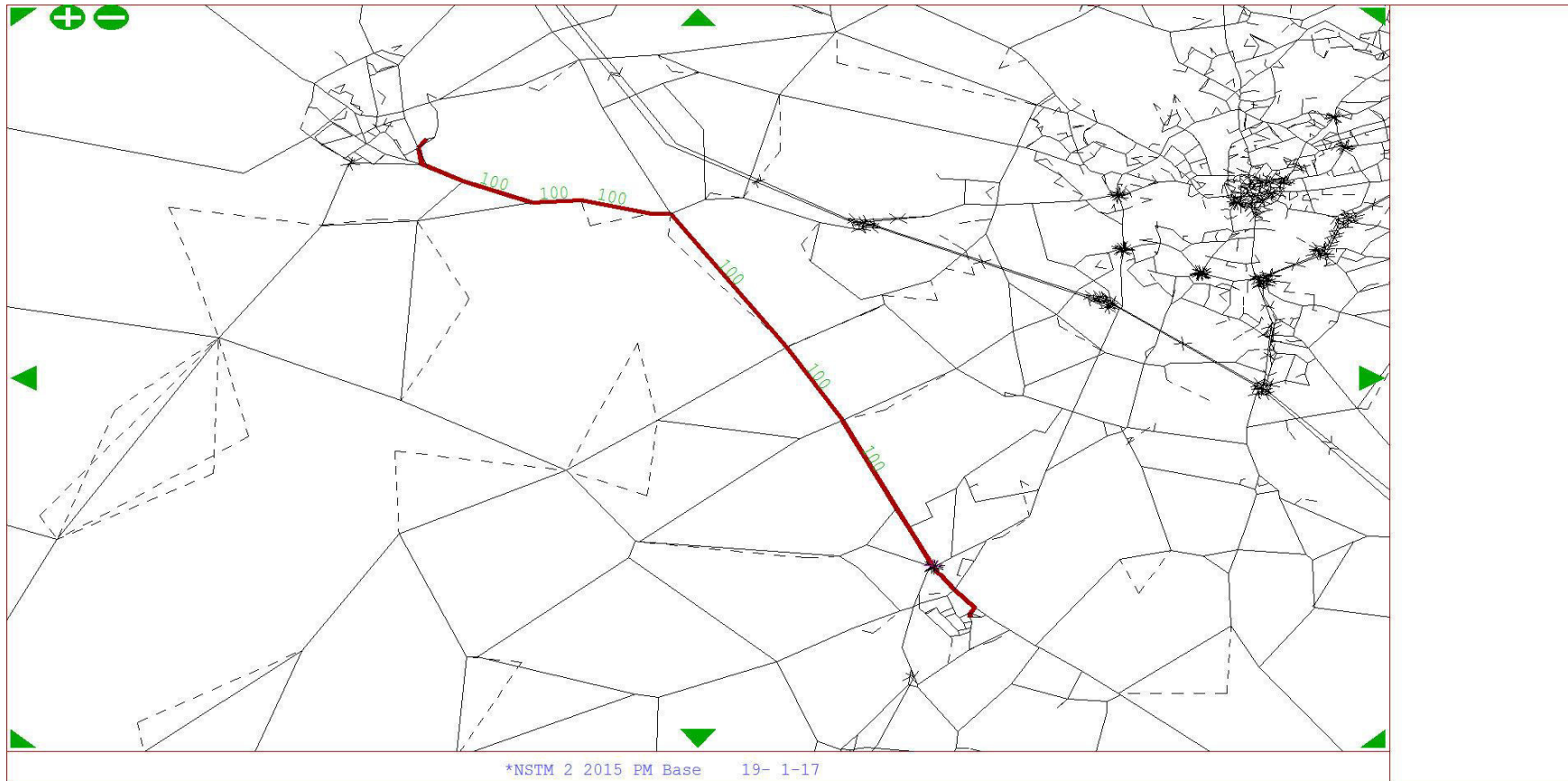
From Zone 35 To Zone 185 - User Class 3



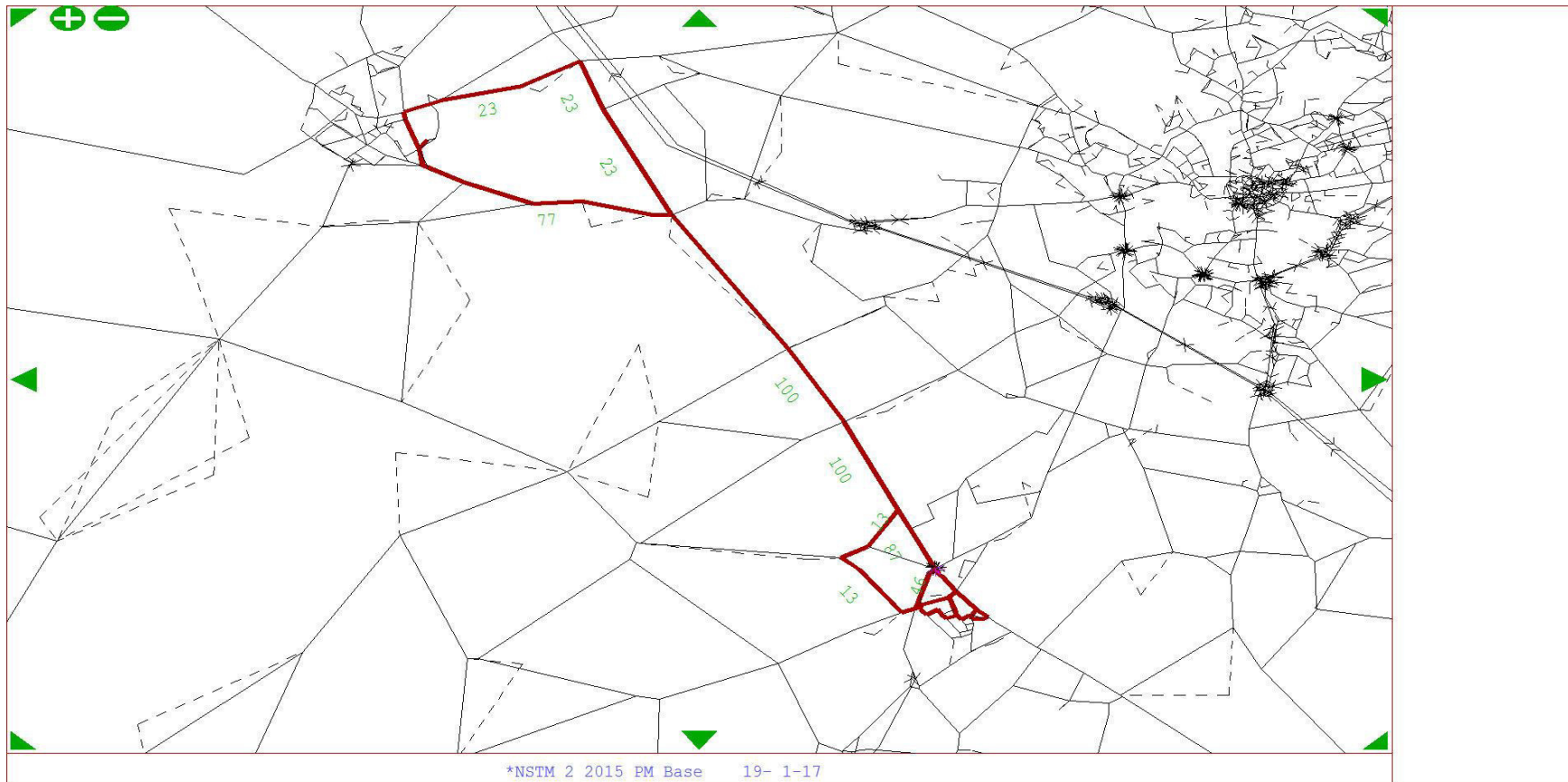
From Zone 35 To Zone 185 - User Class 4



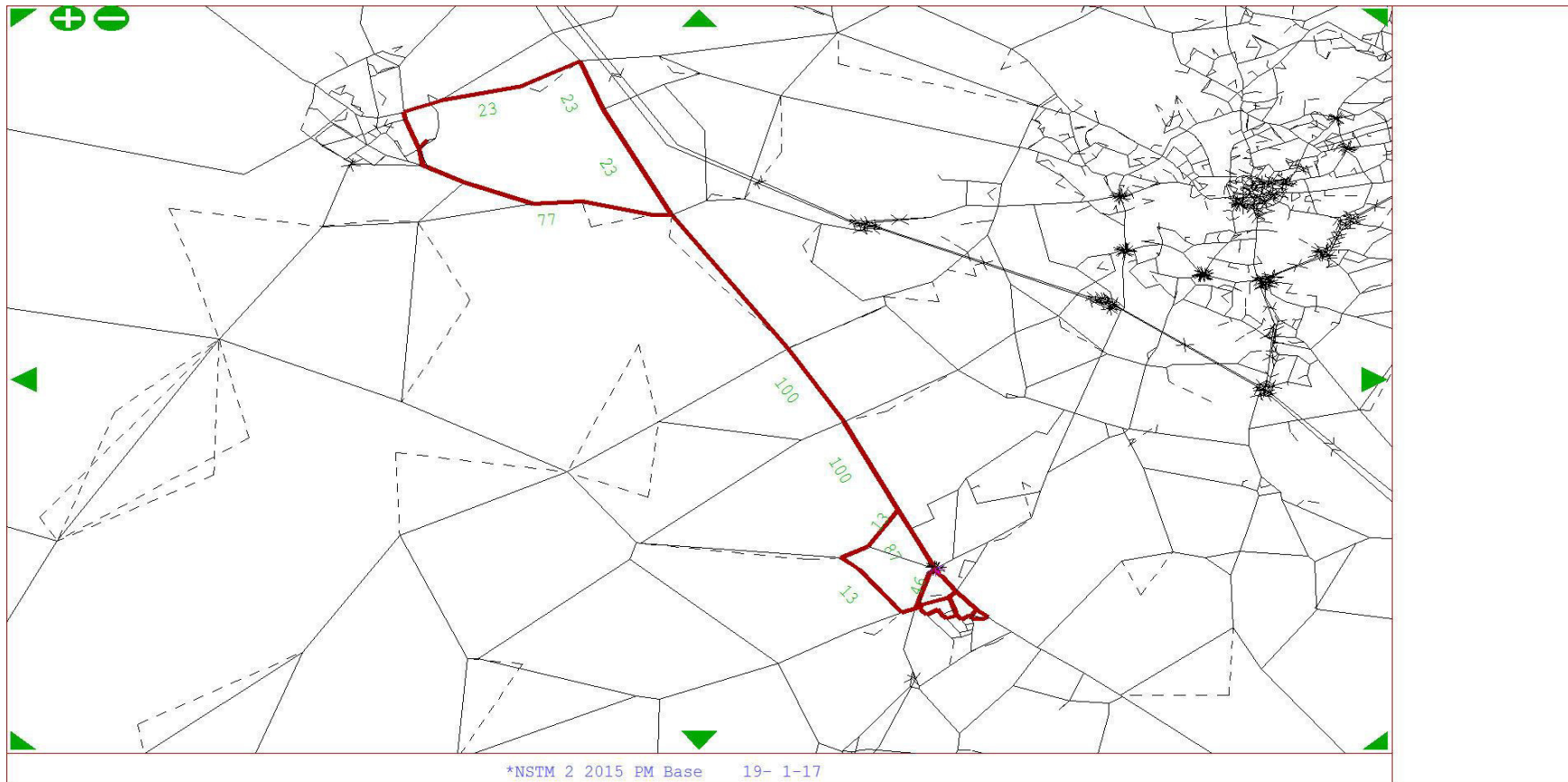
From Zone 35 To Zone 185 - User Class 5



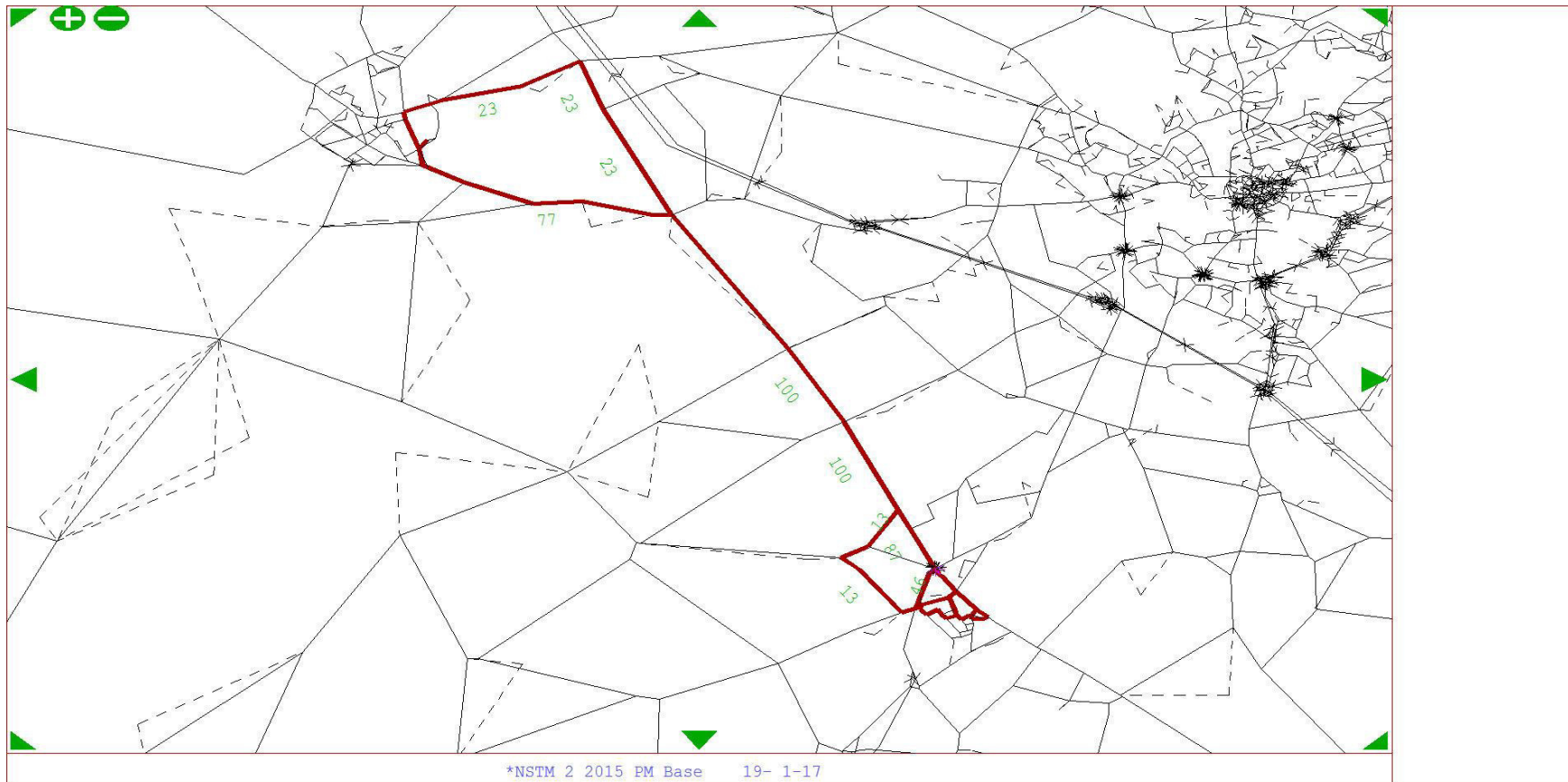
From Zone 185 To Zone 35 - User Class 1



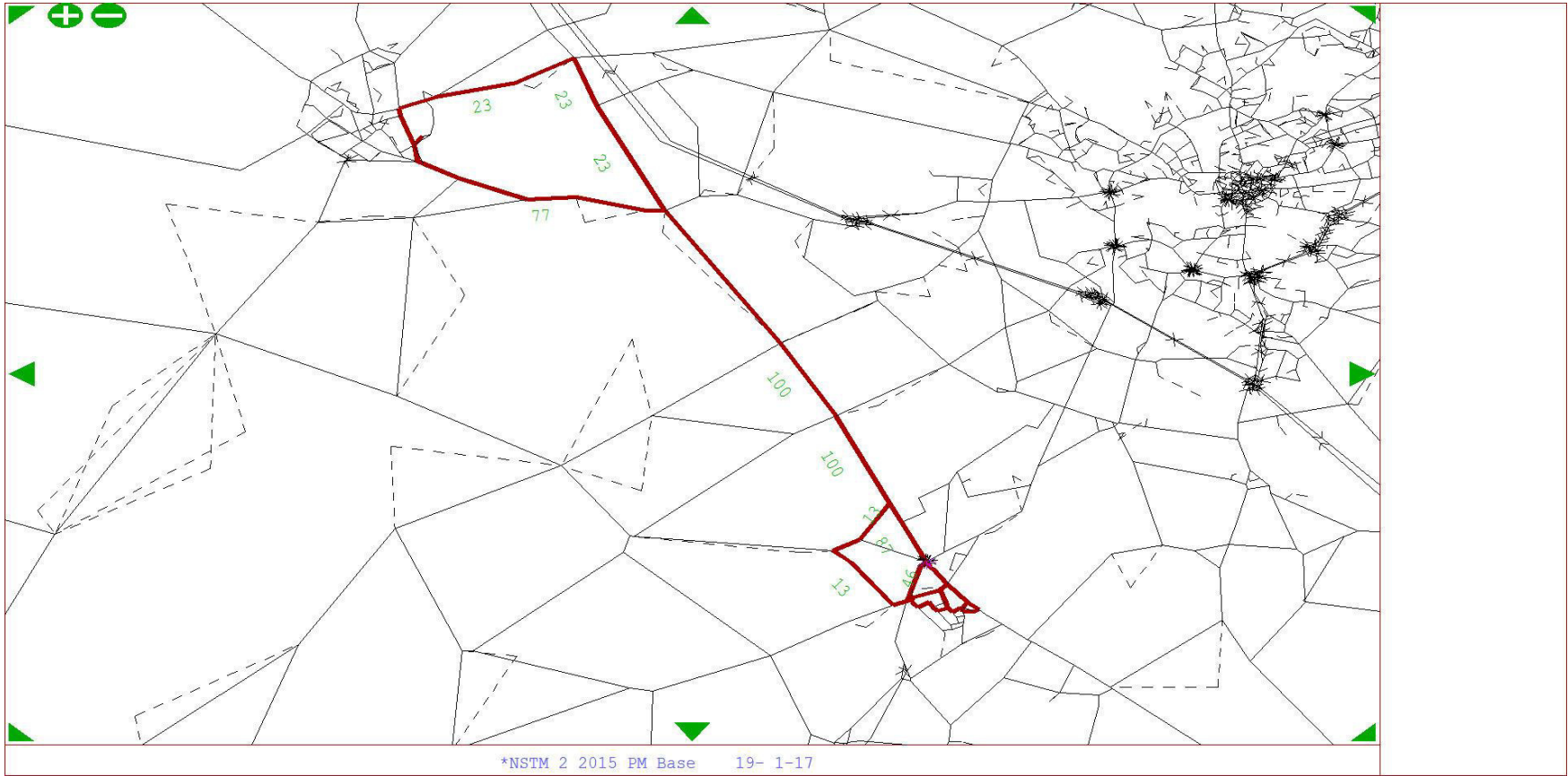
From Zone 185 To Zone 35 - User Class 2



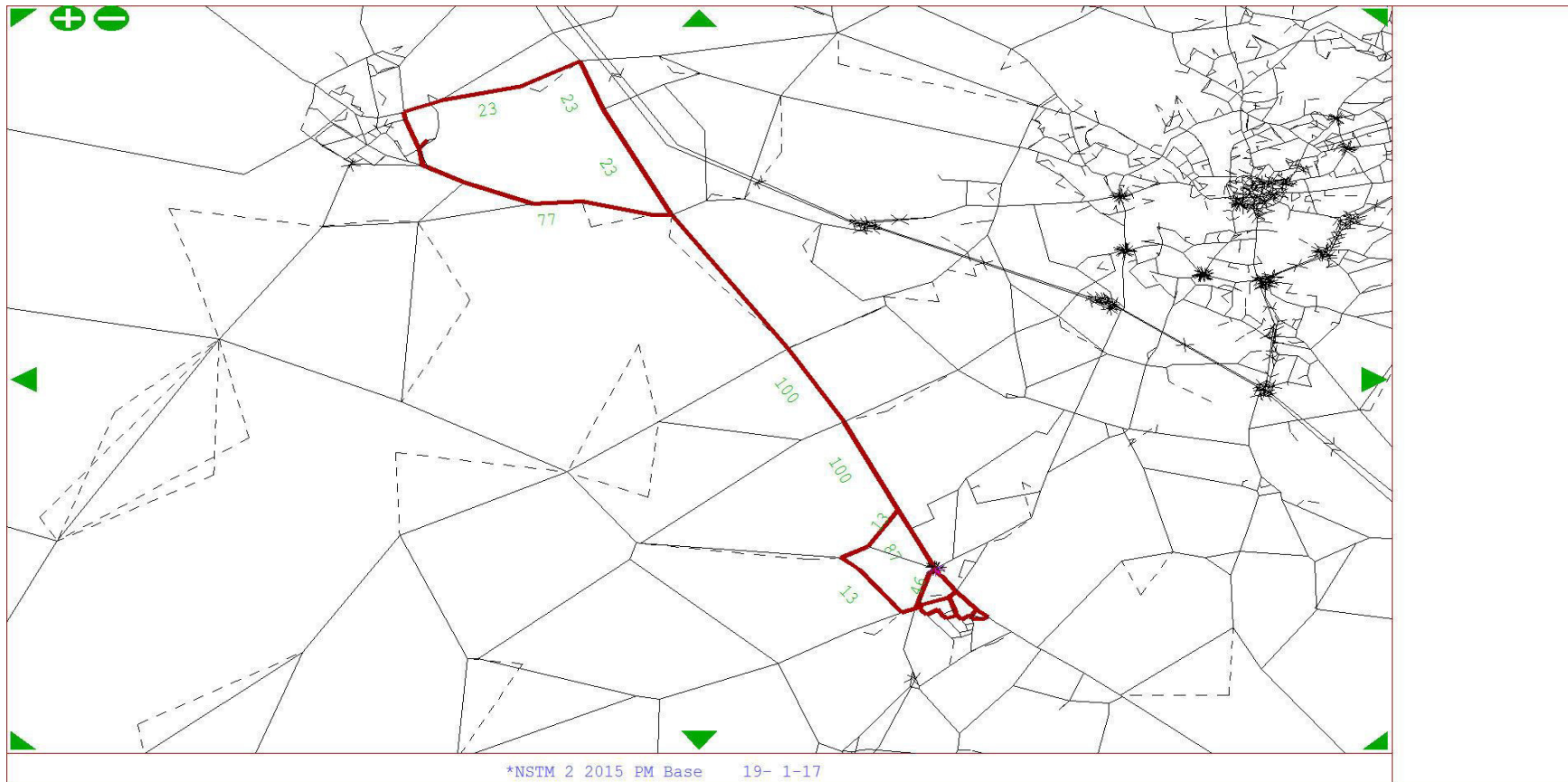
From Zone 185 To Zone 35 - User Class 3



From Zone 185 To Zone 35 - User Class 4



From Zone 185 To Zone 35 - User Class 5



Movement	From	To
Northampton - Roade	453	650
Roade - Northampton	650	453
Wellingborough - Roade	447	650
Roade - Wellingborough	650	447
Rushden - Roade	110	650
Roade - Rushden	650	110
Brackley - Roade	11	650
Roade - Brackley	650	11
Daventry - Roade	35	650
Roade - Daventry	650	35
Towcester - Roade	185	650
Roade - Towcester	650	185
MK - Roade	603	650
Roade - MK	650	603
Brackley - Northampton	11	453
Northampton - Brackley	453	11
Towcester - Northampton	185	453
Northampton - Towcester	453	185
Daventry - MK	35	603
MK - Daventry	603	35
Daventry - Towcester	35	185
Towcester - Daventry	185	35